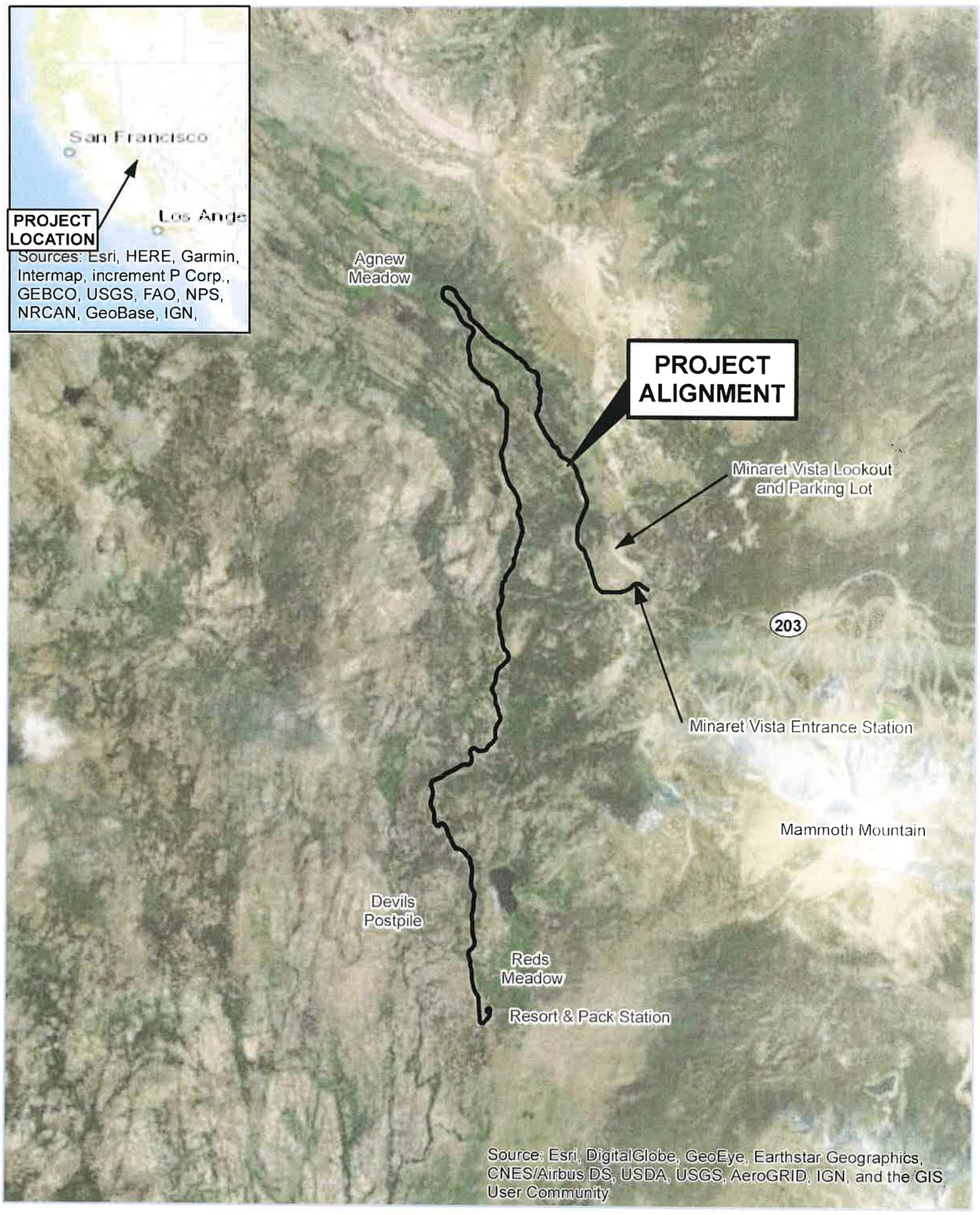

0 2,500 5,000 10,000 Feet

1 inch = 5,000 feet

Reference: Map adapted from 2020 ESRI imagery.

Reds Meadow Road Improvements
FTFS 03S11(1)
Madera County, California

VICINITY MAP

January 2021 100062-003

SHANNON & WILSON, INC.
GEOTECHNICAL AND ENVIRONMENTAL CONSULTANTS

FIG. 1

Path: I:\EF\LAX\100000s\100062 Reds Meadow Road\Drafting\003\FIG 1 - VICINITY MAP.mxd

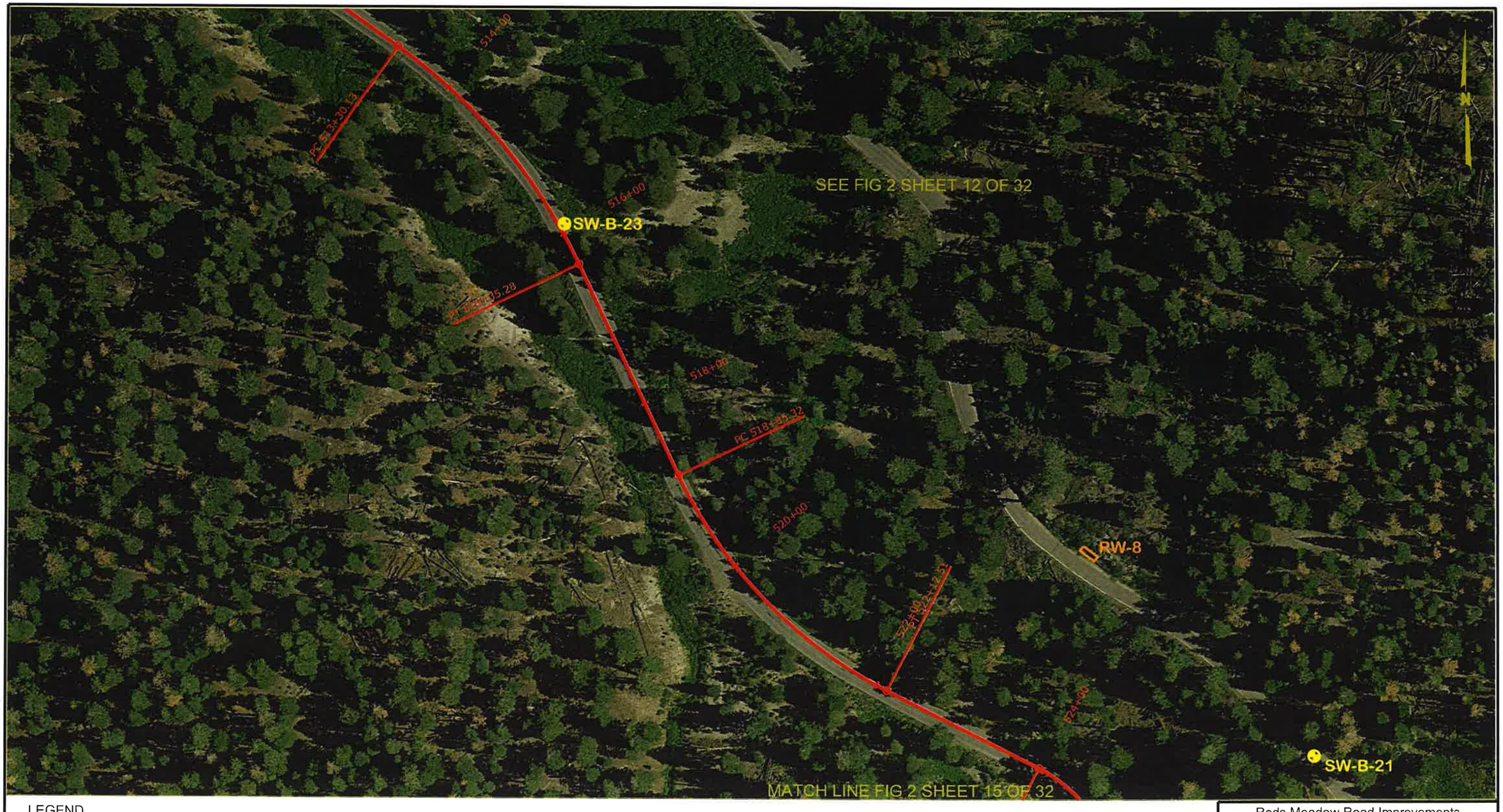

LEGEND

- SW-B-1 Boring Location and Designation
- TP-1 Test Pit Location and Designation
- RW-1 Rock Window

100 0 100 200

SCALE IN FEET

Reds Meadow Road Improvements
FTFS 03S11 (1)
Madera County, California

SITE AND EXPLORATION PLAN

January 2021 100062-003

SHANNON & WILSON, INC.
GEOTECHNICAL AND ENVIRONMENTAL CONSULTANTS

Fig 2
Sheet 14 of 32

Filename: $FILE$ $TIME$ $SHEETSIZE$ $DATE$
Model: $MODELNAME$

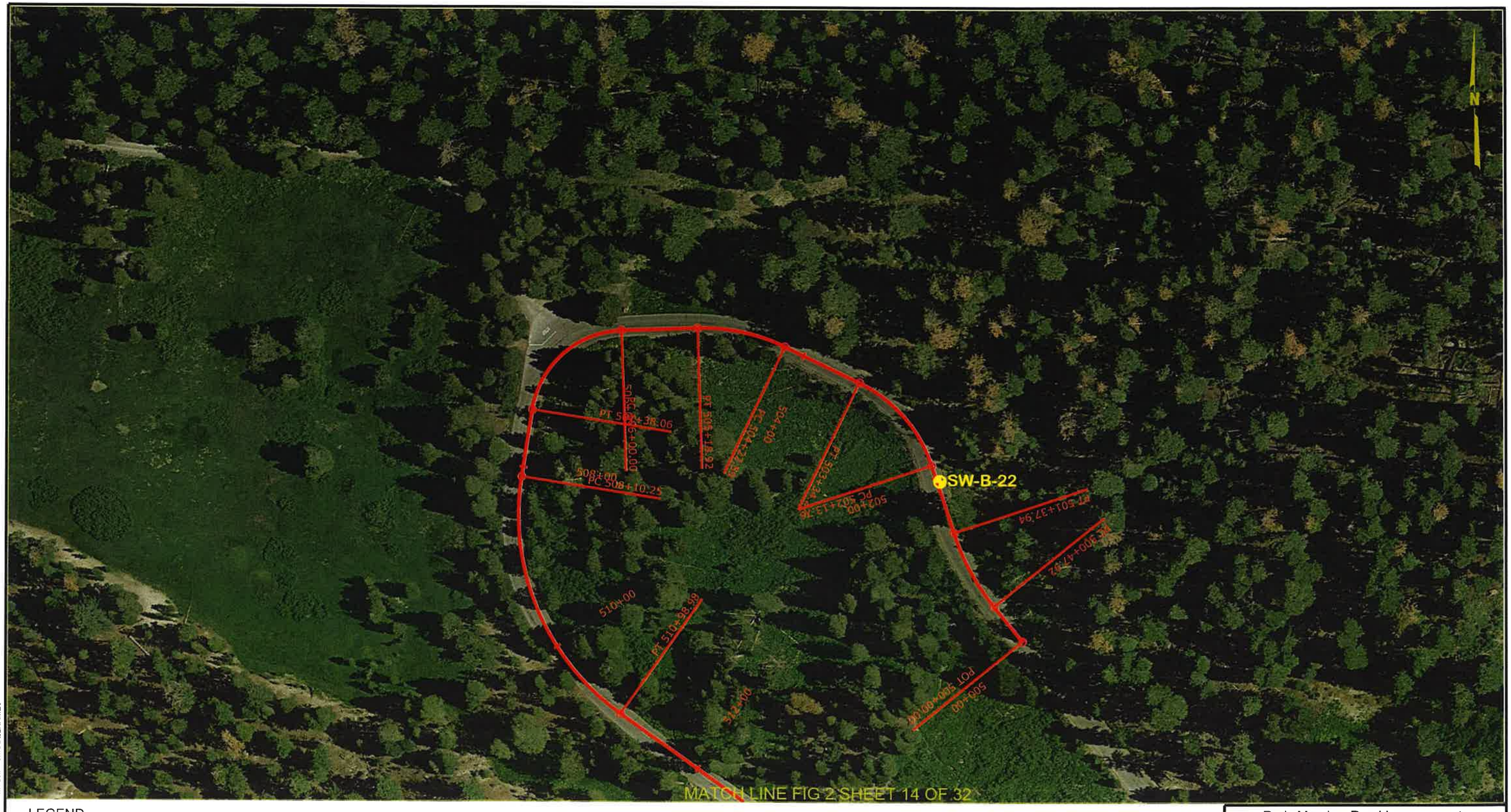

LEGEND

- SW-B-1 Boring Location and Designation
- TP-1 Test Pit Location and Designation
- RW-1 Rock Window

100 0 100 200

SCALE IN FEET

Reds Meadow Road Improvements
FTFS 03S11 (1)
Madera County, California

SITE AND EXPLORATION PLAN

January 2021 100062-003

SHANNON & WILSON, INC.
GEOTECHNICAL AND ENVIRONMENTAL CONSULTANTS

Fig 2
Sheet 15 of 32

Filename: $FILEL$ $TIMES $SHEETSIZE$DATE$

Model: $MODELNAME$

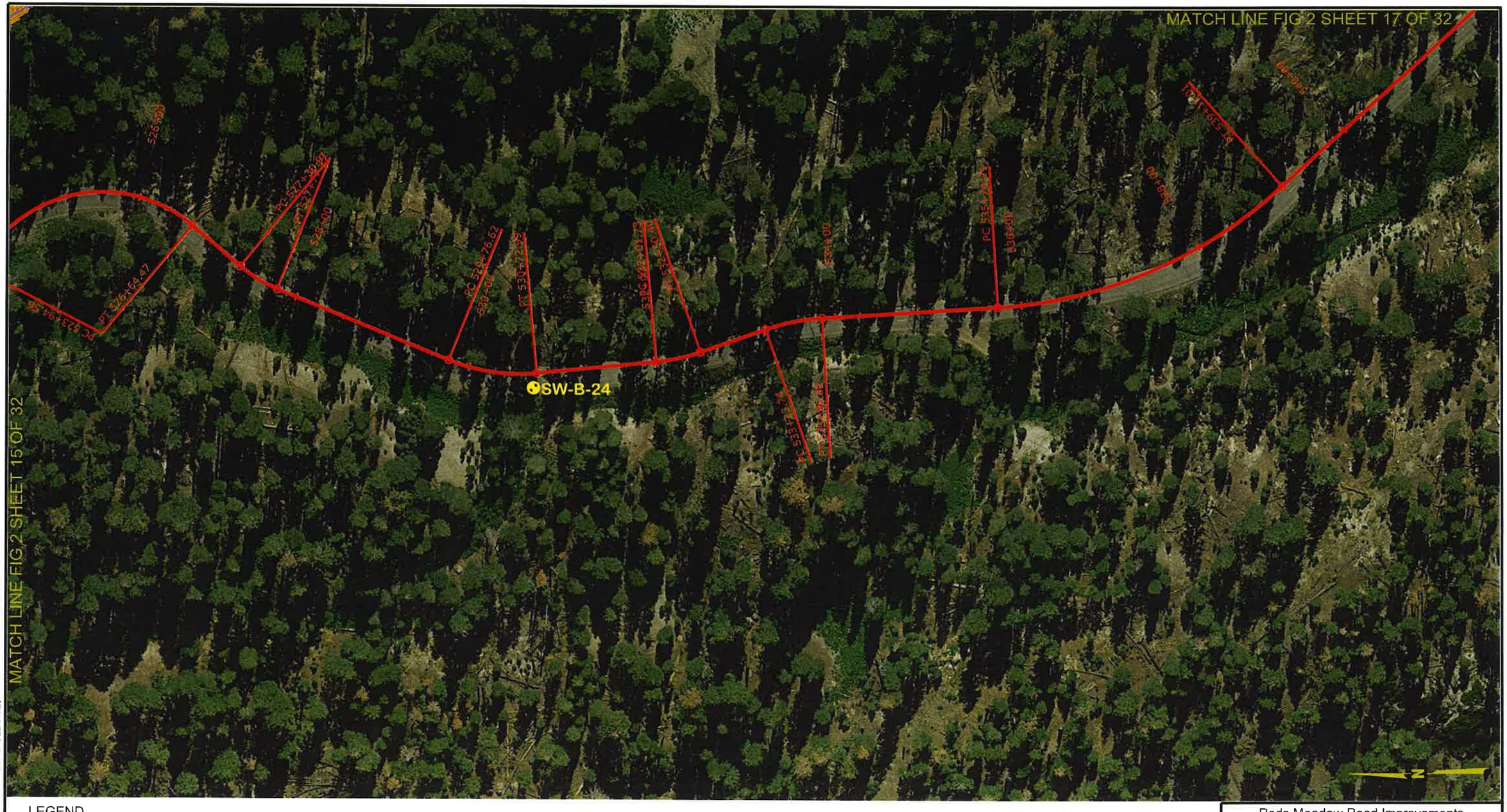

LEGEND

- SW-B-1 — Boring Location and Designation
- TP-1 — Test Pit Location and Designation
- RW-1 — Rock Window

100 0 100 200
SCALE IN FEET

Reds Meadow Road Improvements
FTFS 03S11 (1)
Madera County, California

SITE AND EXPLORATION PLAN

January 2021 | 100062-003

SHANNON & WILSON, INC.
GEOTECHNICAL AND ENVIRONMENTAL CONSULTANTS

Fig 2
Sheet 16 of 32

Model: $MODELNAME$

Filename: $FILEL$
$TIME$
$SHEETSIZE$ $DATE$



LEGEND

- SW-B-1 Boring Location and Designation
- TP-1 Test Pit Location and Designation
- RW-1 Rock Window

100 0 100 200

SCALE IN FEET

Reds Meadow Road Improvements
FTFS 03S11 (1)
Madera County, California

SITE AND EXPLORATION PLAN

January 2021 100062-003

SHANNON & WILSON, INC.
GEOTECHNICAL AND ENVIRONMENTAL CONSULTANTS

Fig 2
Sheet 17 of 32

Model: $MODELNAME$

Filename: $FILEL$
$TIME$
$SHEETSIZE$ $DATE$

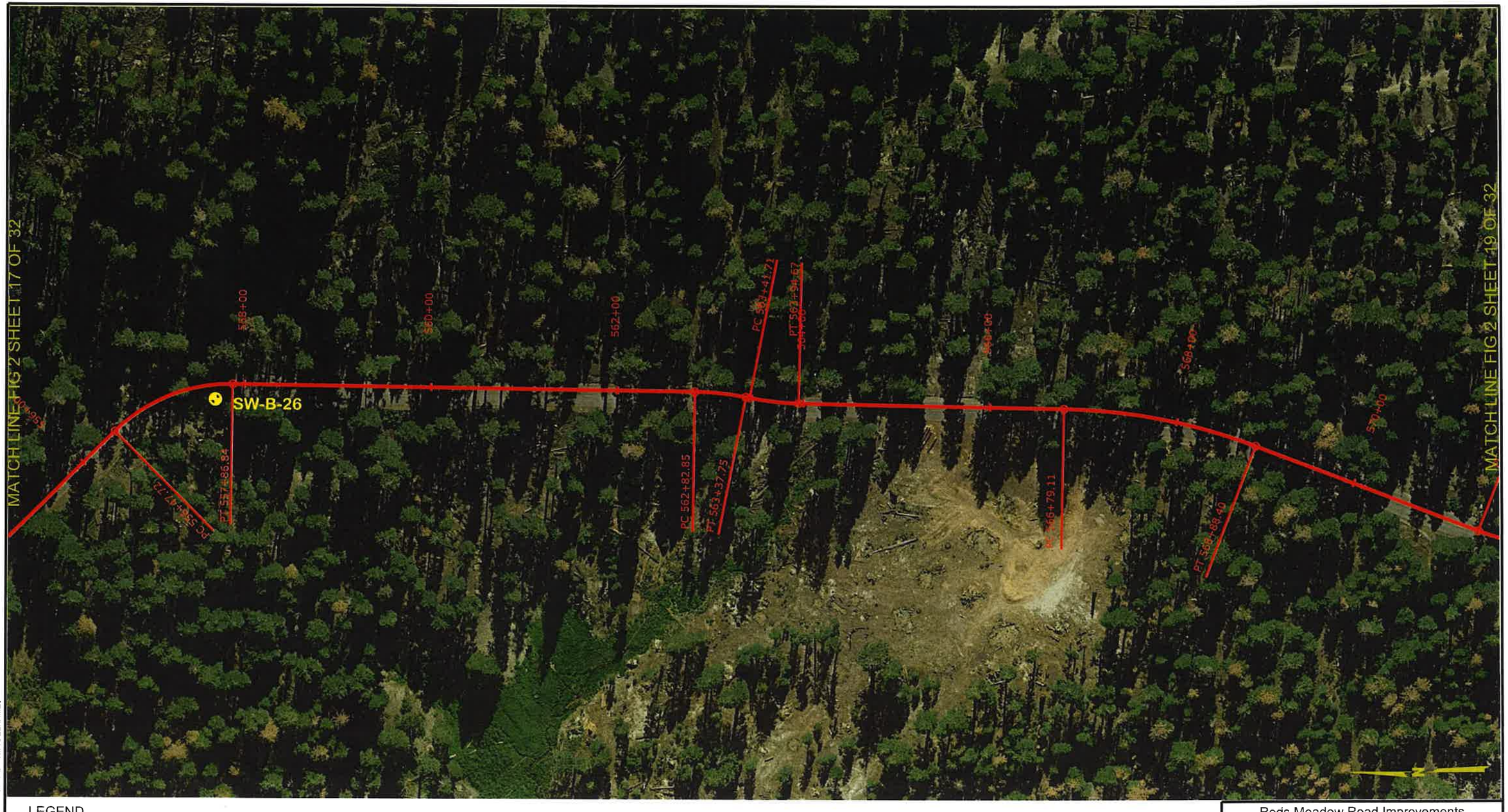

LEGEND

- SW-B-1 Boring Location and Designation
- TP-1 Test Pit Location and Designation
- RW-1 Rock Window

100 0 100 200

SCALE IN FEET

Reds Meadow Road Improvements
FTFS 03S11 (1)
Madera County, California

SITE AND EXPLORATION PLAN

January 2021 100062-003

SHANNON & WILSON, INC.
GEOTECHNICAL AND ENVIRONMENTAL CONSULTANTS

Fig 2
Sheet 18 of 32

Model: $MODELNAME$

Filename: $FILEL$
$TIMES$
$SHEETSIZE$DATE$



LEGEND

- SW-B-1 Boring Location and Designation
- TP-1 Test Pit Location and Designation
- RW-1 Rock Window

100 0 100 200

SCALE IN FEET

Reds Meadow Road Improvements
FTFS 03S11 (1)
Madera County, California

SITE AND EXPLORATION PLAN

January 2021 100062-003

SHANNON & WILSON, INC.
GEOTECHNICAL AND ENVIRONMENTAL CONSULTANTS

Fig 2
Sheet 19 of 32

Model: $MODELNAME$

Filename: $FILEL$ $TIMES$ $SHEETSIZE$DATE$



LEGEND

- SW-B-1 Boring Location and Designation
- TP-1 Test Pit Location and Designation
- RW-1 Rock Window

100 0 100 200

SCALE IN FEET

Reds Meadow Road Improvements
FTFS 03S11 (1)
Madera County, California

SITE AND EXPLORATION PLAN

January 2021 100062-003

SHANNON & WILSON, INC.
GEOTECHNICAL AND ENVIRONMENTAL CONSULTANTS

Fig 2
Sheet 20 of 32

Model: $MODELNAME$

Filename: $FILEL$
$TIMES
$SHEETSIZE$DATE$

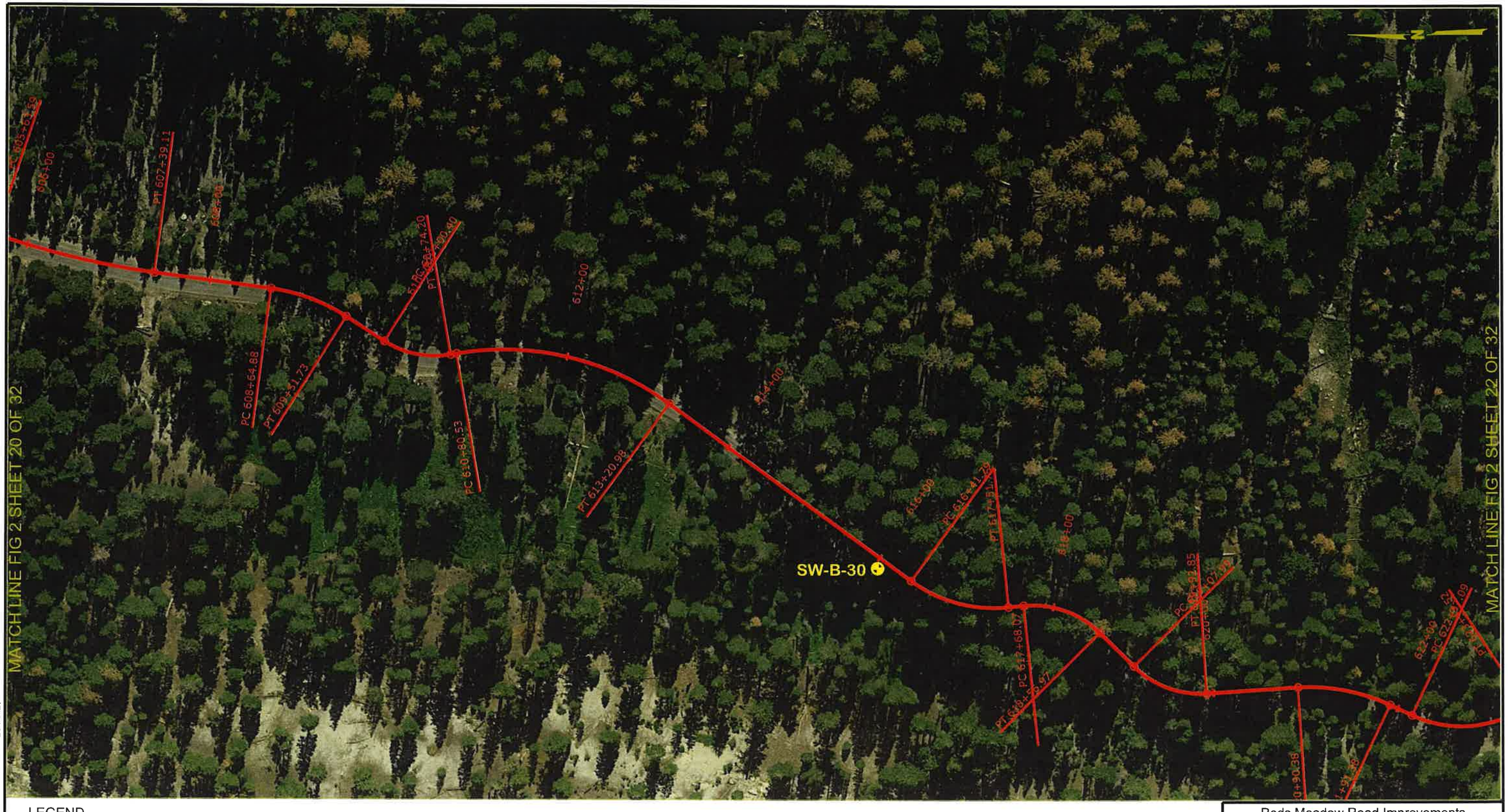

LEGEND

- SW-B-1 Boring Location and Designation
- TP-1 Test Pit Location and Designation
- RW-1 Rock Window

100 0 100 200

SCALE IN FEET

Reds Meadow Road Improvements
FTFS 03S11 (1)
Madera County, California

SITE AND EXPLORATION PLAN

January 2021 100062-003

SHANNON & WILSON, INC.
GEOTECHNICAL AND ENVIRONMENTAL CONSULTANTS

Fig 2
Sheet 21 of 32

Model: $MODELNAME$

Filename: $FILEL$ $TIME$ $SHEETSIZE$ $DATE$



LEGEND

- SW-B-1 Boring Location and Designation
- TP-1 Test Pit Location and Designation
- RW-1 Rock Window

100 0 100 200

SCALE IN FEET

Reds Meadow Road Improvements
FTFS 03S11 (1)
Madera County, California

SITE AND EXPLORATION PLAN

January 2021 100062-003

SHANNON & WILSON, INC.
GEOTECHNICAL AND ENVIRONMENTAL CONSULTANTS

Fig 2
Sheet 22 of 32

Model: $MODELNAME$

Filename: $FILEL$
$TIME$
$SHEETSIZE$DATE$

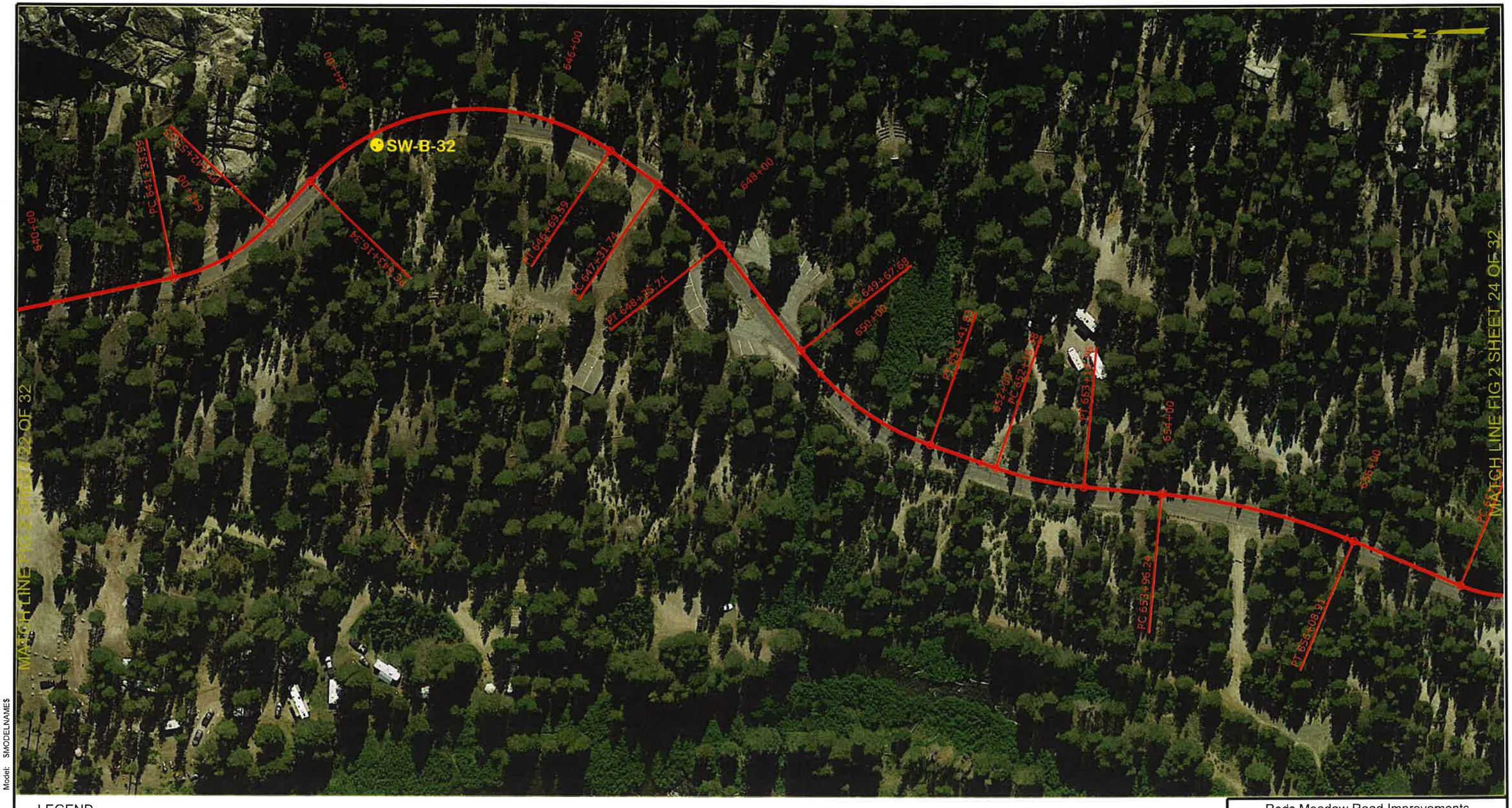

LEGEND

- SW-B-1 Boring Location and Designation
- TP-1 Test Pit Location and Designation
- RW-1 Rock Window

100 0 100 200

SCALE IN FEET

Reds Meadow Road Improvements
FTFS 03S11 (1)
Madera County, California

SITE AND EXPLORATION PLAN

January 2021 100062-003

SHANNON & WILSON, INC.
GEOTECHNICAL AND ENVIRONMENTAL CONSULTANTS

Fig 2
Sheet 23 of 32

Model: $MODELNAME$

Filename: $FILEL$
$TIMES$
$$HEET SIZE$$DATE$



Model: $MODELNAME$

Filename: $FILEL$ $TIME$ $SHEETSIZE$ $DATE$

LEGEND

- SW-B-1 Boring Location and Designation
- TP-1 Test Pit Location and Designation
- RW-1 Rock Window

100 0 100 200

SCALE IN FEET

Reds Meadow Road Improvements
FTFS 03S11 (1)
Madera County, California

SITE AND EXPLORATION PLAN

January 2021 100062-003

SHANNON & WILSON, INC.
GEOTECHNICAL AND ENVIRONMENTAL CONSULTANTS

Fig 2
Sheet 24 of 32

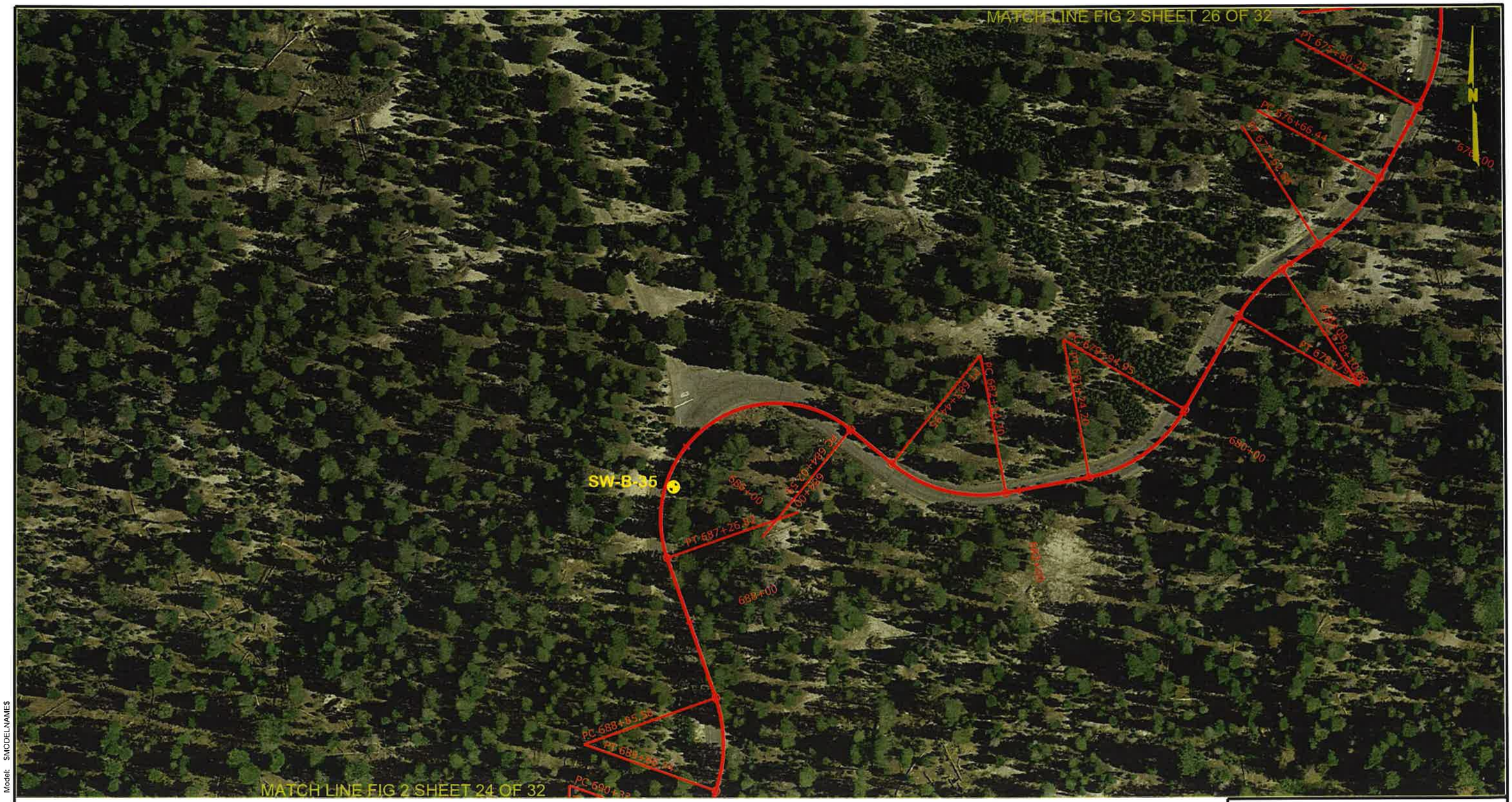

LEGEND

- SW-B-1 Boring Location and Designation
- TP-1 Test Pit Location and Designation
- RW-1 Rock Window

100 0 100 200

SCALE IN FEET

Reds Meadow Road Improvements
FTFS 03S11 (1)
Madera County, California

SITE AND EXPLORATION PLAN

January 2021 100062-003

SHANNON & WILSON, INC.
GEOTECHNICAL AND ENVIRONMENTAL CONSULTANTS

Fig 2
Sheet 25 of 32

Model: $MODELNAME$

Filename: $FILEL$ $TIME$ $SHEETSIZE$ $DATE$

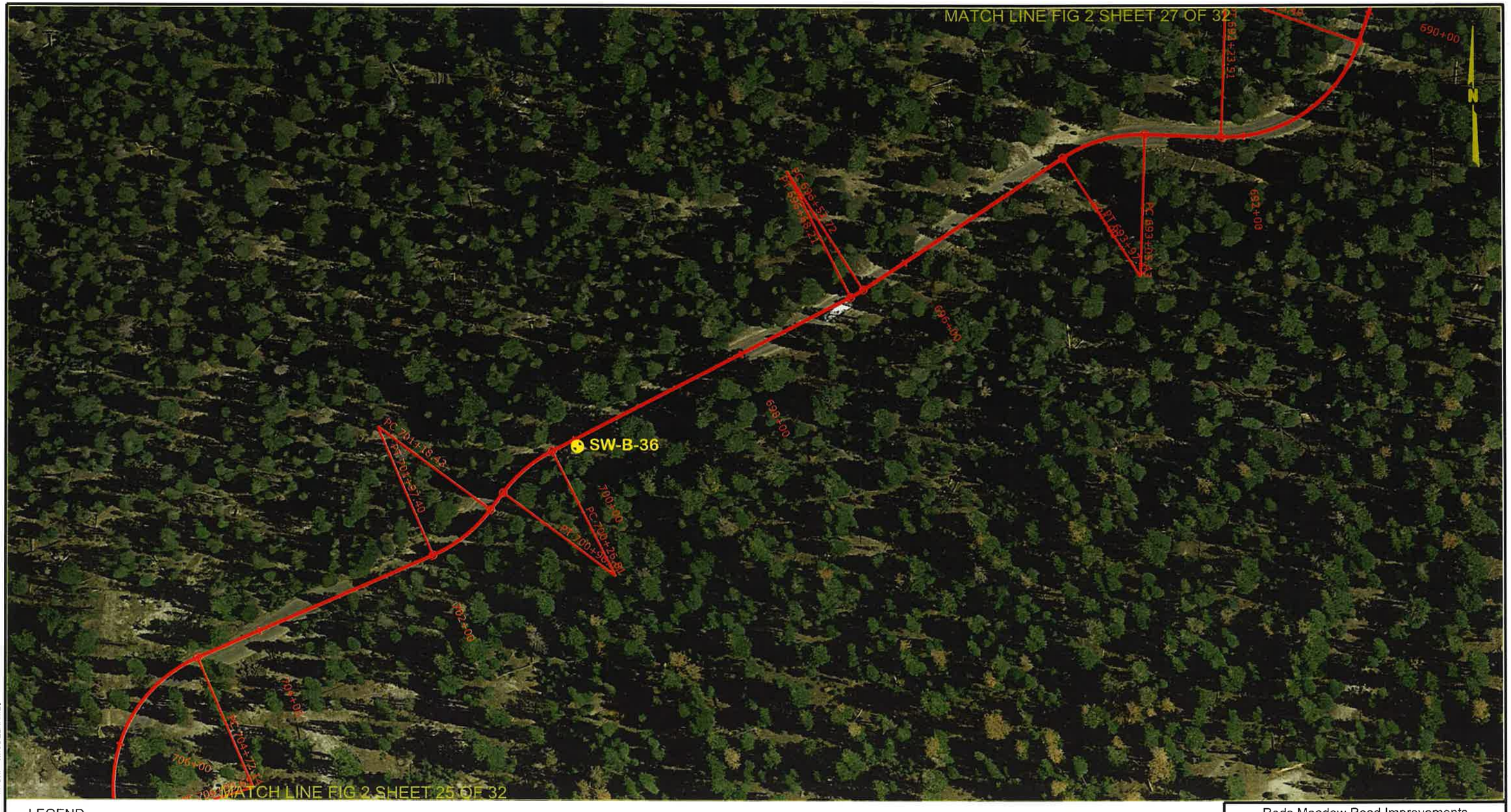

LEGEND

- SW-B-1 Boring Location and Designation
- TP-1 Test Pit Location and Designation
- RW-1 Rock Window

100 0 100 200

SCALE IN FEET

Reds Meadow Road Improvements
FTFS 03S11 (1)
Madera County, California

SITE AND EXPLORATION PLAN

January 2021 100062-003

SHANNON & WILSON, INC.
GEOTECHNICAL AND ENVIRONMENTAL CONSULTANTS

Fig 2
Sheet 26 of 32

Model: $MODELNAME$

Filename: $FILEL$ $TIME$ $SHEETSIZE$ $DATE$

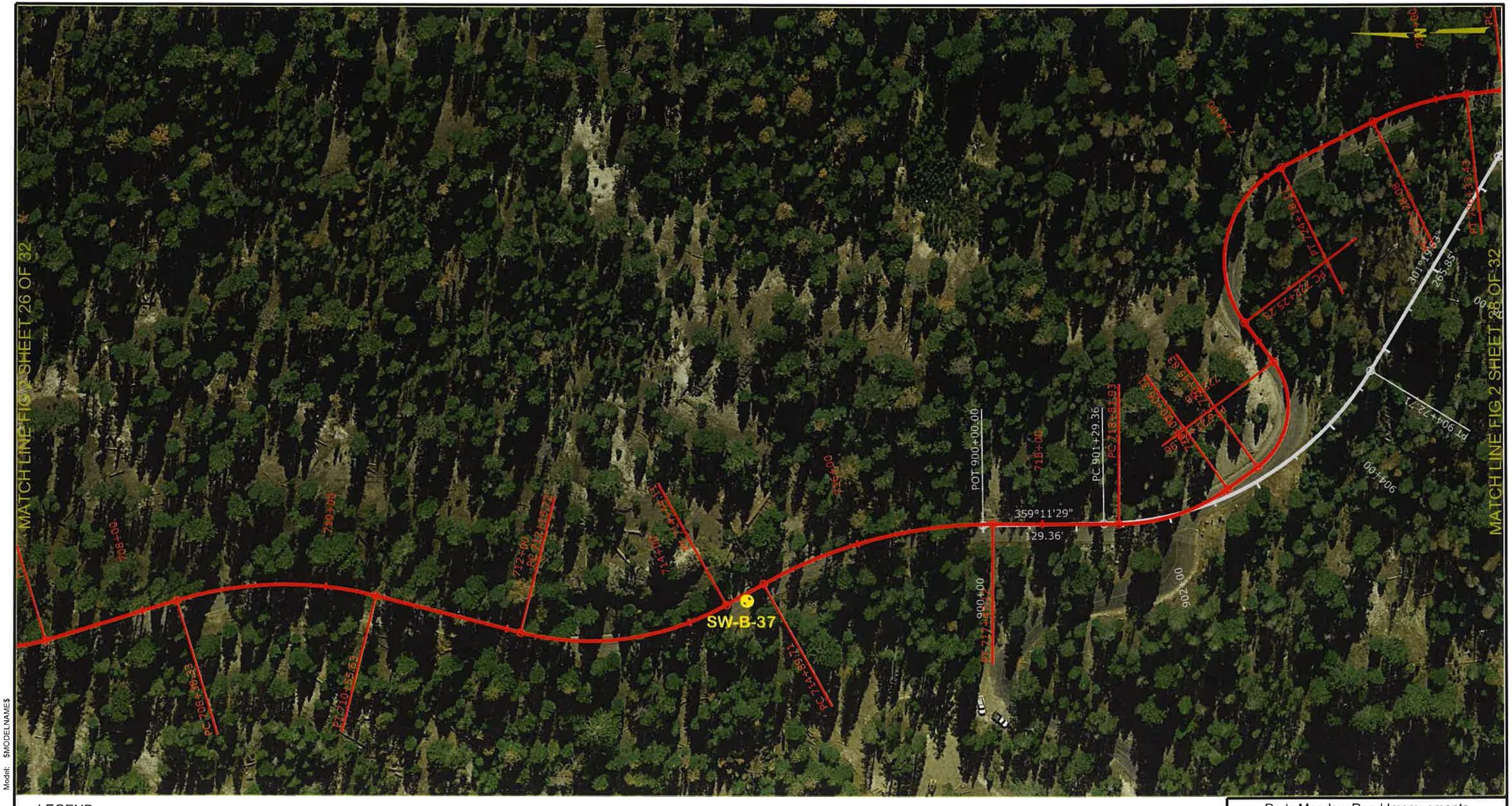
MATCH LINE FIG 2 SHEET 26 OF 32
MATCH LINE FIG 2 SHEET 28 OF 32
SW-B-37
POT 900+00.00
PC 901+29.36
359°11'29"
129.36'
PC 718+81.93
PC 705+50.38
PC 710+55.63
PC 714+89.71
PC 717+00.00
PC 722+25.23
PT 904+72.71
301°19'59"
205.85'
718+00
720+00
722+00
724+00
726+00
728+00
730+00
732+00
734+00
736+00
738+00
740+00
742+00
744+00
746+00
748+00
750+00
752+00
754+00
756+00
758+00
760+00
762+00
764+00
766+00
768+00
770+00
772+00
774+00
776+00
778+00
780+00
782+00
784+00
786+00
788+00
790+00
792+00
794+00
796+00

LEGEND

- SW-B-1 Boring Location and Designation
- TP-1 Test Pit Location and Designation
- RW-1 Rock Window

100 0 100 200

SCALE IN FEET

Reds Meadow Road Improvements
FTFS 03S11 (1)
Madera County, California

SITE AND EXPLORATION PLAN

January 2021 100062-003

SHANNON & WILSON, INC.
GEOTECHNICAL AND ENVIRONMENTAL CONSULTANTS

Fig 2
Sheet 28 of 32

Model: $MODELNAME$

Filename: $FILE$
$TIME$
$SHEETSIZE$ $DATE$

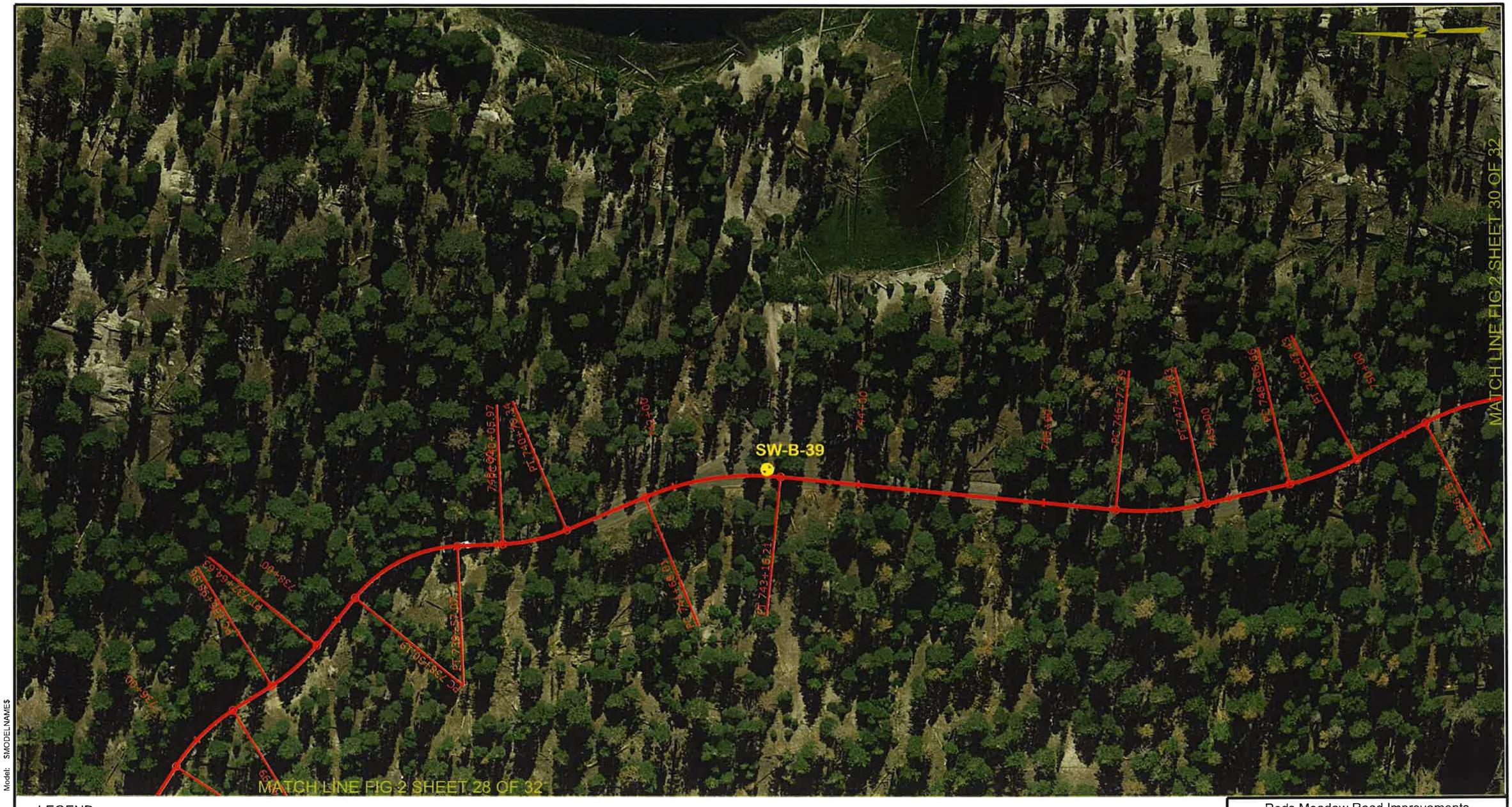

LEGEND

- SW-B-1 Boring Location and Designation
- TP-1 Test Pit Location and Designation
- RW-1 Rock Window

100 0 100 200

SCALE IN FEET

Reds Meadow Road Improvements
FTFS 03S11 (1)
Madera County, California

SITE AND EXPLORATION PLAN

January 2021 100062-003

SHANNON & WILSON, INC.
GEOTECHNICAL AND ENVIRONMENTAL CONSULTANTS

Fig 2
Sheet 29 of 32

Model: $MODELNAME$

Filename: $FILEL$
$FIXES$
$SHEETSIZE$DATE$

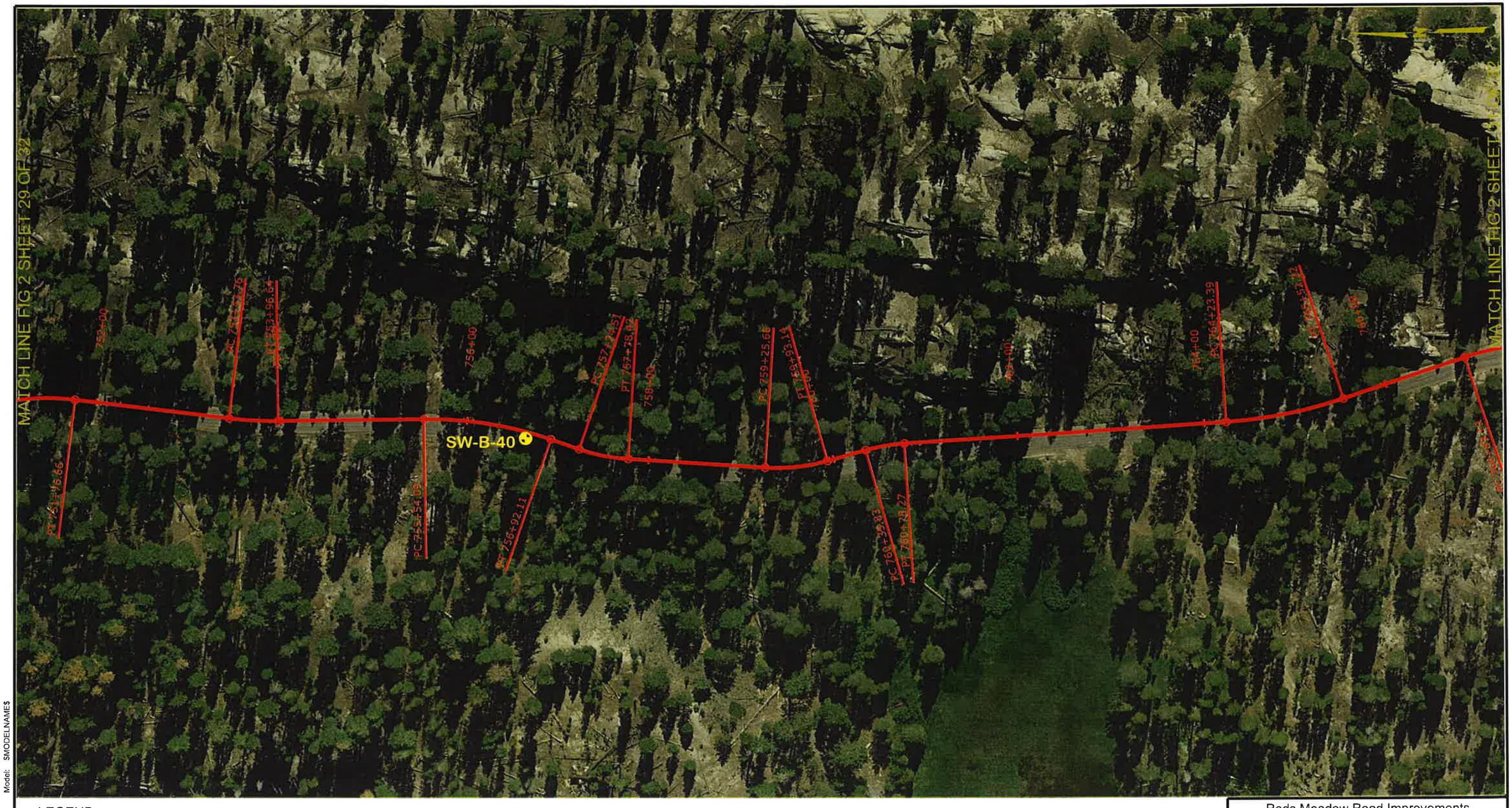

LEGEND

- SW-B-1 Boring Location and Designation
- TP-1 Test Pit Location and Designation
- RW-1 Rock Window

100 0 100 200

SCALE IN FEET

Reds Meadow Road Improvements
FTFS 03S11 (1)
Madera County, California

SITE AND EXPLORATION PLAN

January 2021 | 100062-003

SHANNON & WILSON, INC.
GEOTECHNICAL AND ENVIRONMENTAL CONSULTANTS

Fig 2
Sheet 30 of 32

Model: $MODELNAME$

Filename: $FILEL$ $TIME$ $SHEETSIZE$ $DATE$

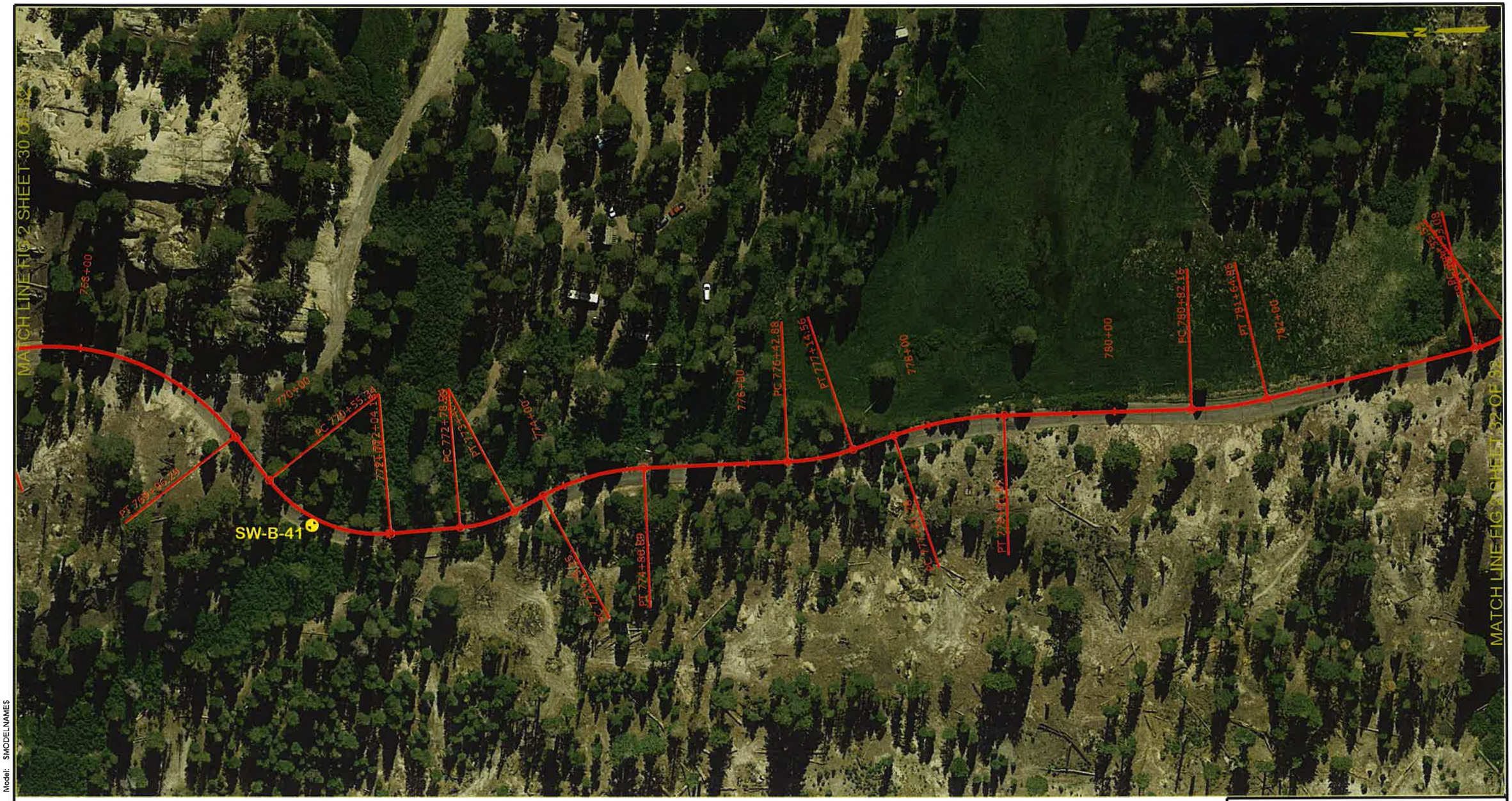

LEGEND

- SW-B-1 Boring Location and Designation
- TP-1 Test Pit Location and Designation
- RW-1 Rock Window

100 0 100 200

SCALE IN FEET

Reds Meadow Road Improvements
FTFS 03S11 (1)
Madera County, California

SITE AND EXPLORATION PLAN

January 2021 100062-003

SHANNON & WILSON, INC.
GEOTECHNICAL AND ENVIRONMENTAL CONSULTANTS

Fig 2
Sheet 31 of 32

Model: $MODELNAME$

Filename: $FILEL$
$TIME$
$SHEETSIZE$ $DATE$

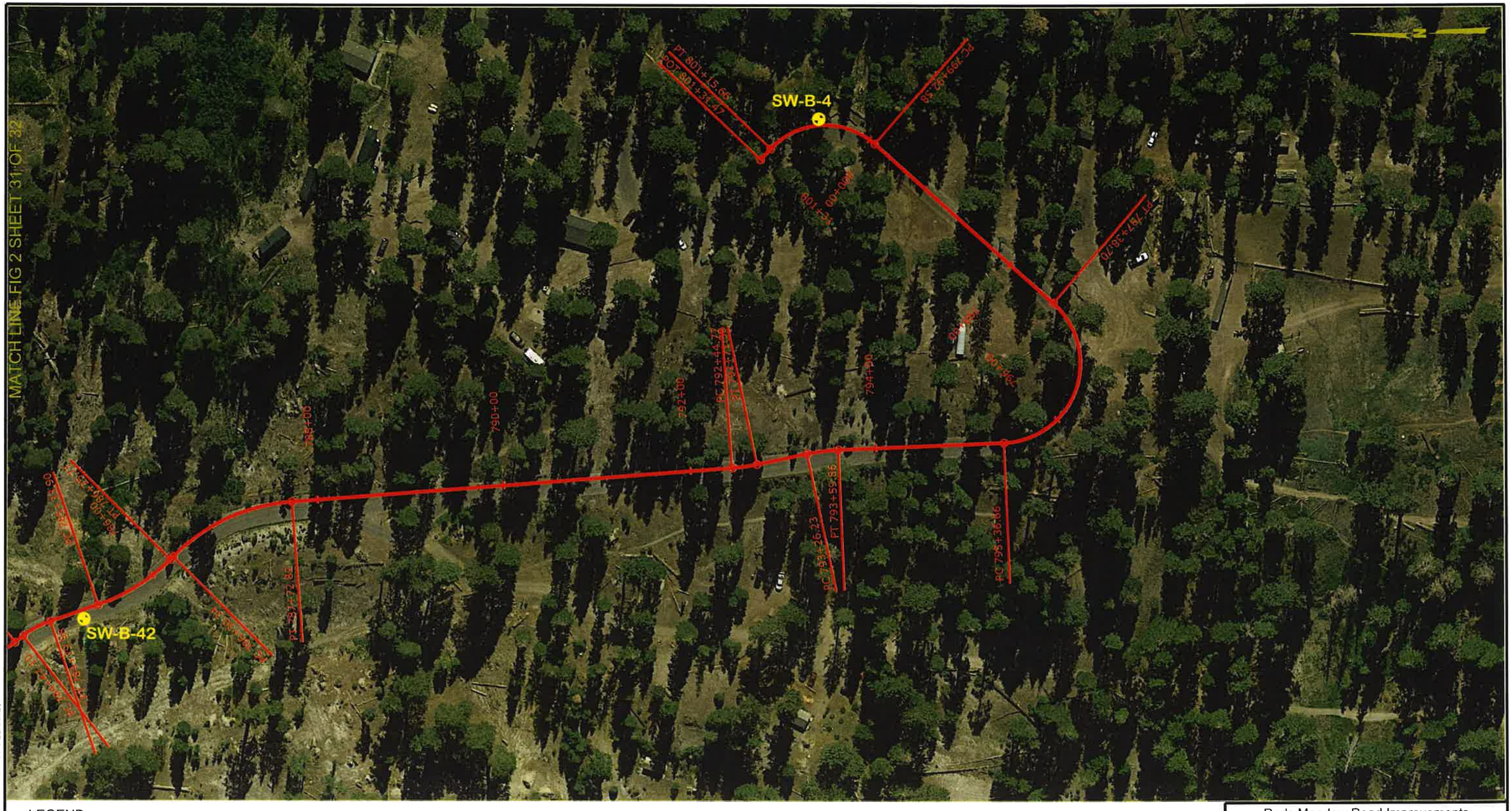

LEGEND

- SW-B-1 Boring Location and Designation
- TP-1 Test Pit Location and Designation
- RW-1 Rock Window

100 0 100 200

SCALE IN FEET

Reds Meadow Road Improvements
FTFS 03S11 (1)
Madera County, California

SITE AND EXPLORATION PLAN

April 2019 | 100062-002

SHANNON & WILSON, INC.
GEOTECHNICAL AND ENVIRONMENTAL CONSULTANTS

Fig 2
Sheet 32 of 32

Model: $MODELNAME$

Filename: $FILEL$
$TIME$
$SHEETSIZE$ $DATE$

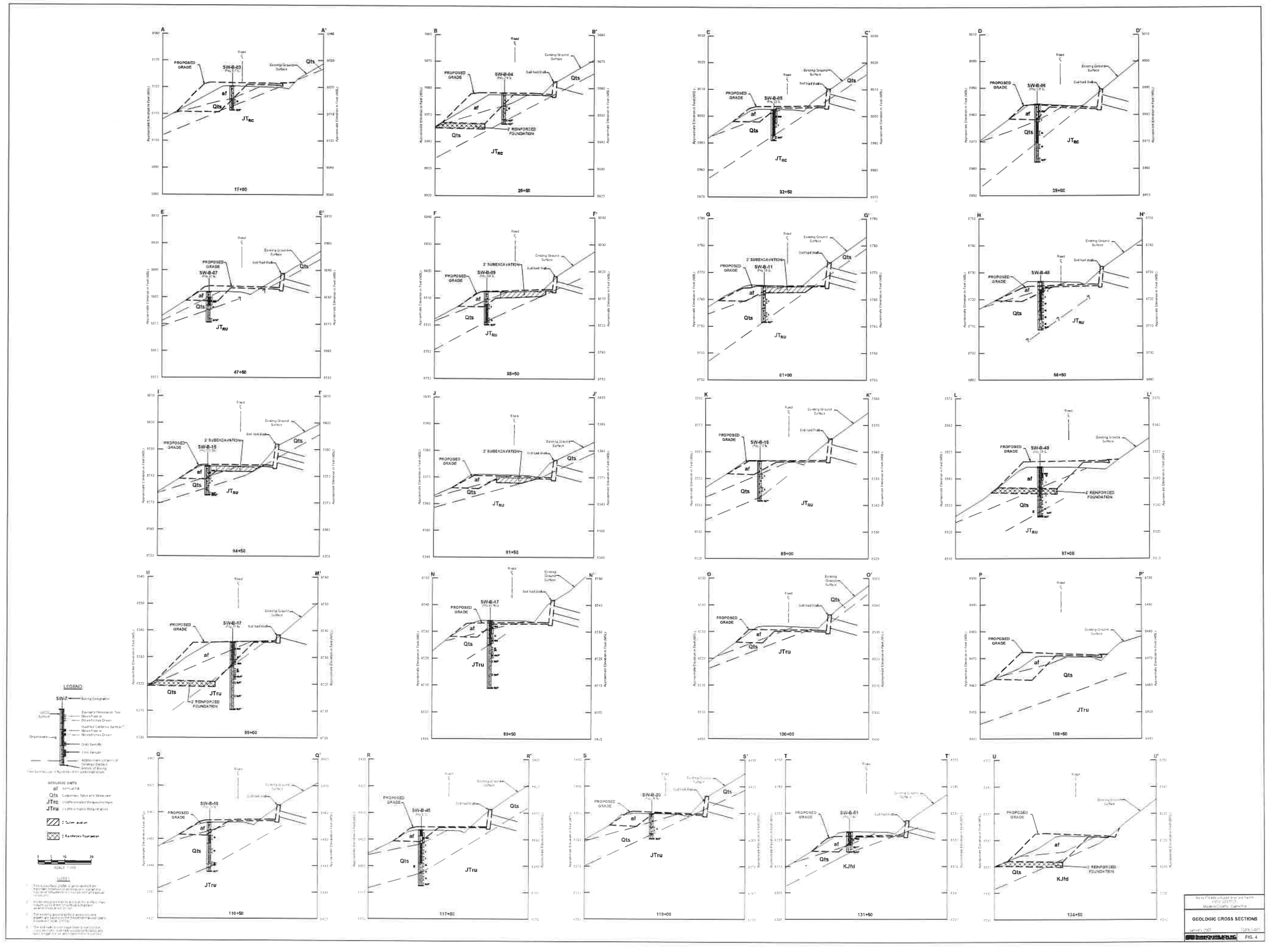

Note: Profile in Feet (Vertical Exaggeration 1:1)
Made in Corte Madera, California

GEOLOGIC CROSS SECTIONS

January 2021 | Page 1 of 1

FIG. 4