

STATE	PROJECT	SHEET NUMBER
CA	CA FLAP 03S11(1)	X1

INDEX TO SHEETS	
SHEET	
X1	TITLE SHEET CROSS SECTIONS
X2-X64	REDS MEADOW ROAD SCHEDULE A
X65-X69	REDS MEADOW ROAD OPTION X
Z1-Z23	CULVERT CROSS SECTIONS

CA FLAP 03S11(1) REDS MEADOW ROAD

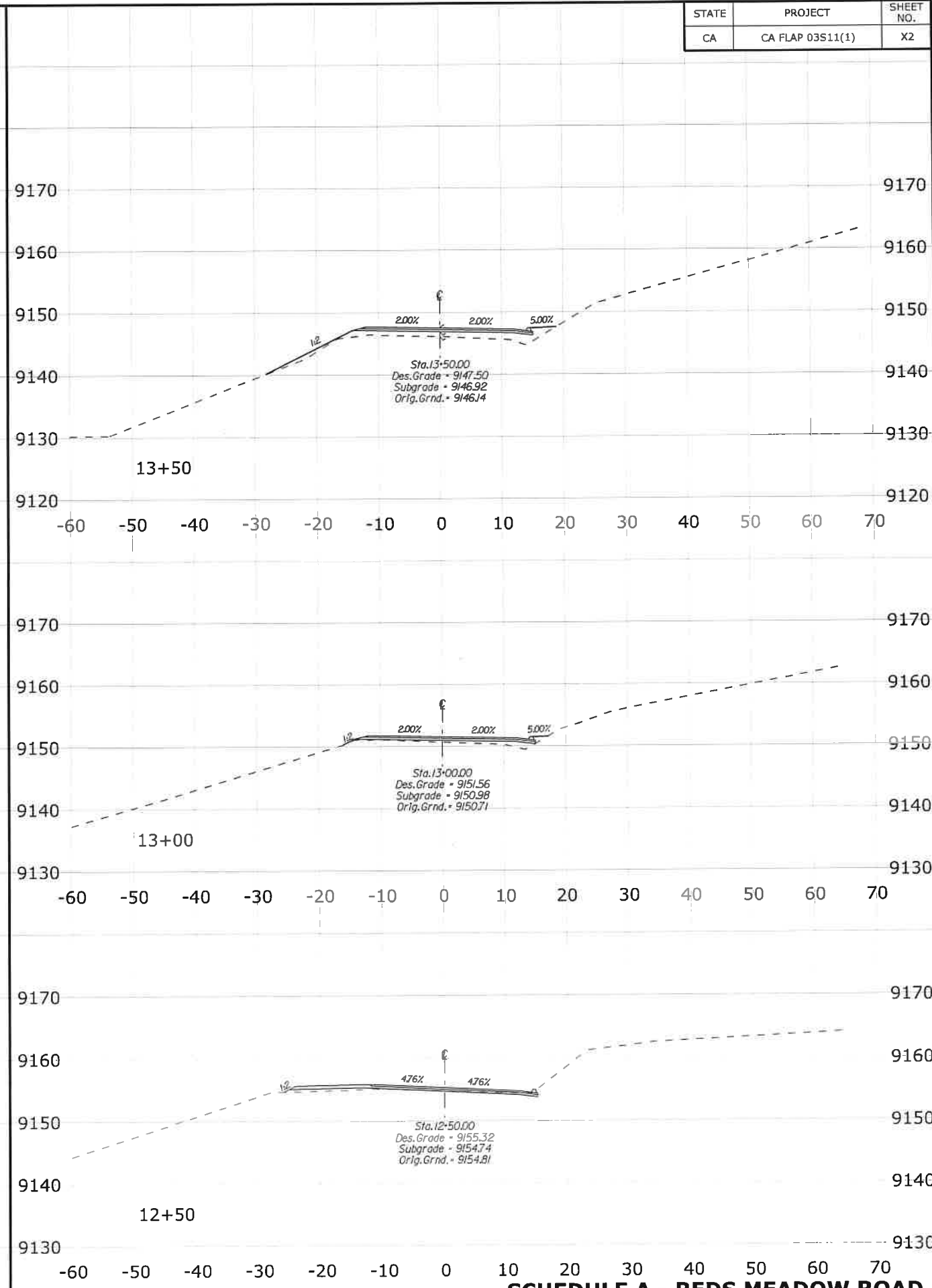
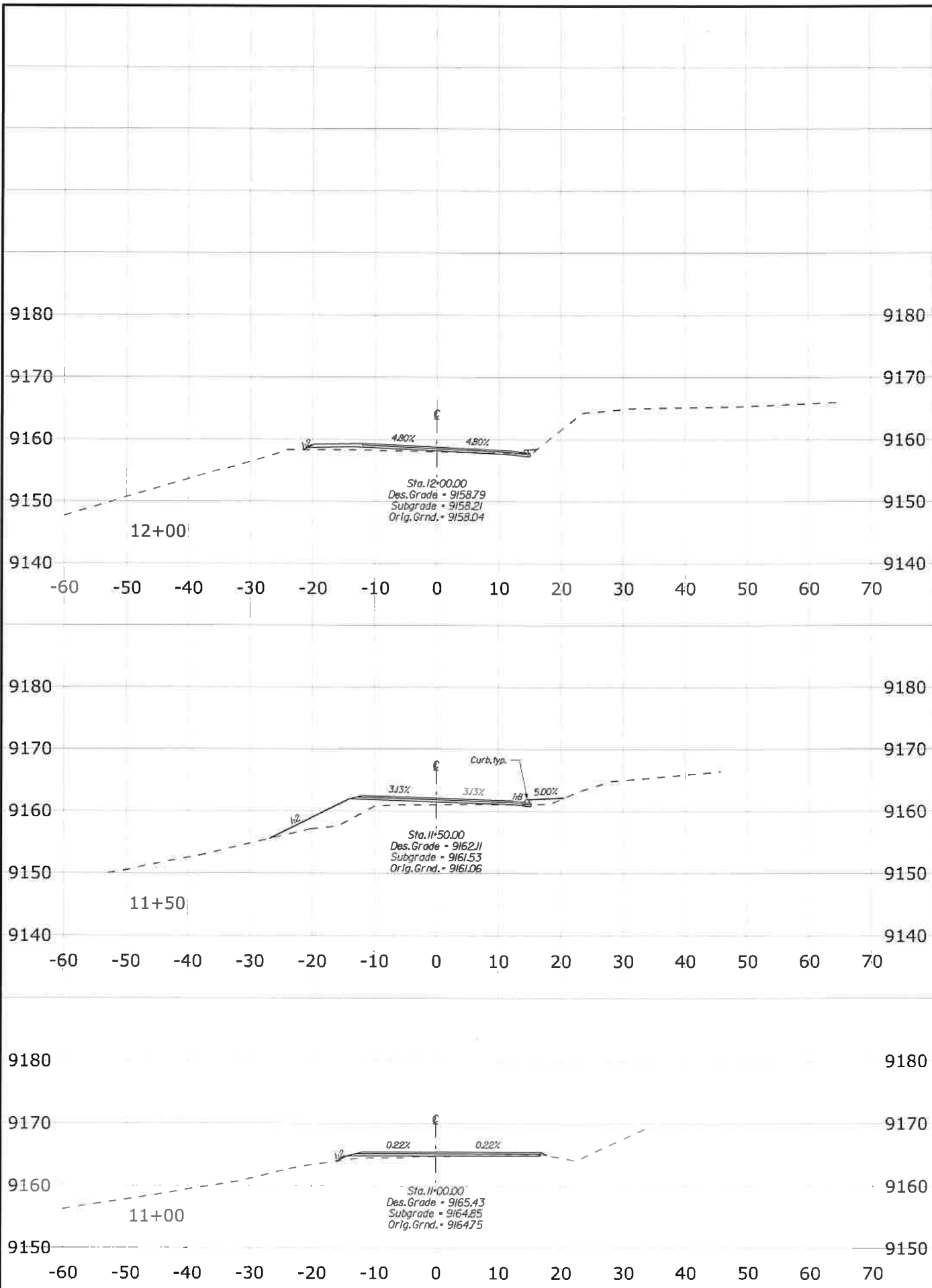


CROSS SECTIONS



07/29/2022

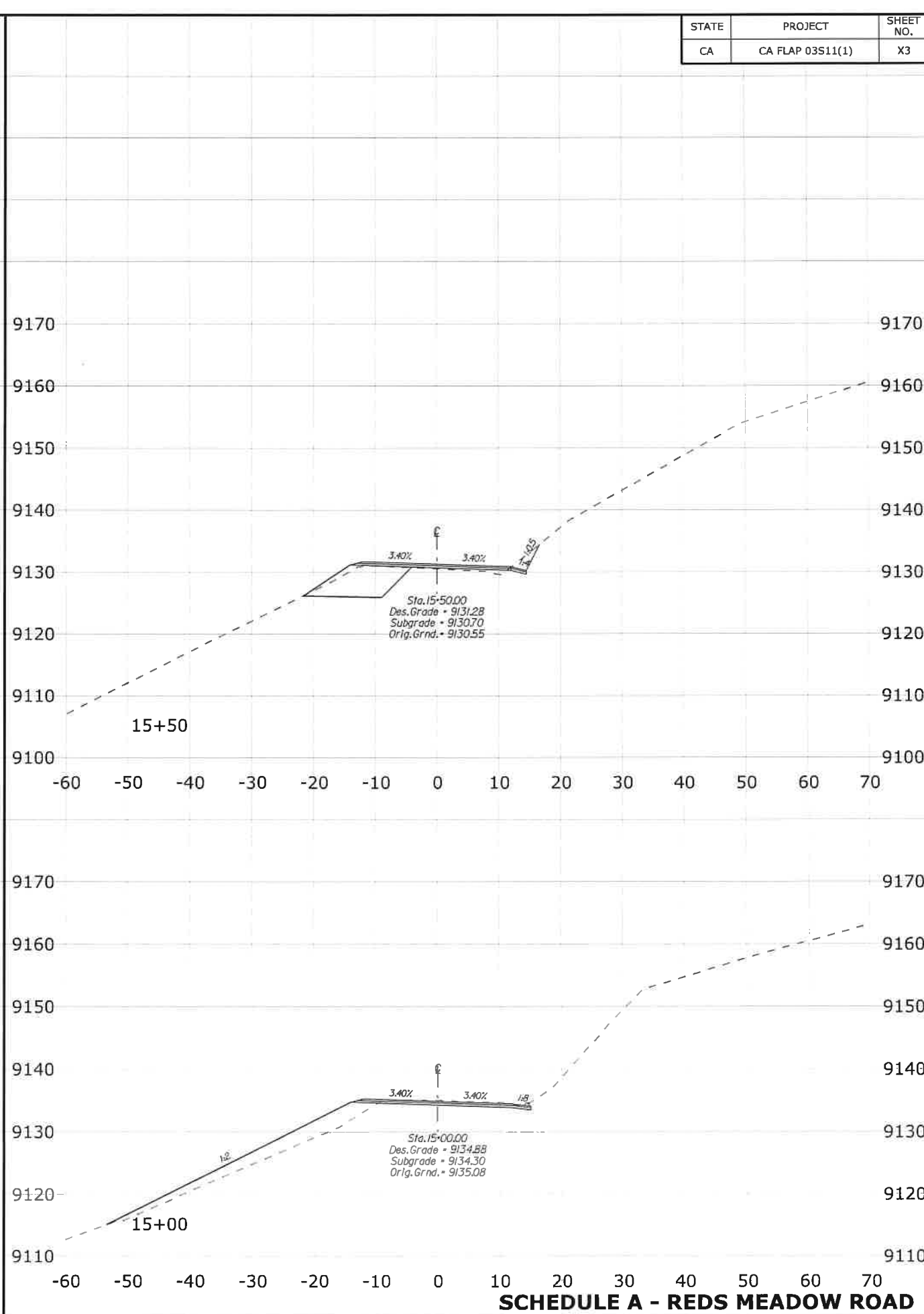
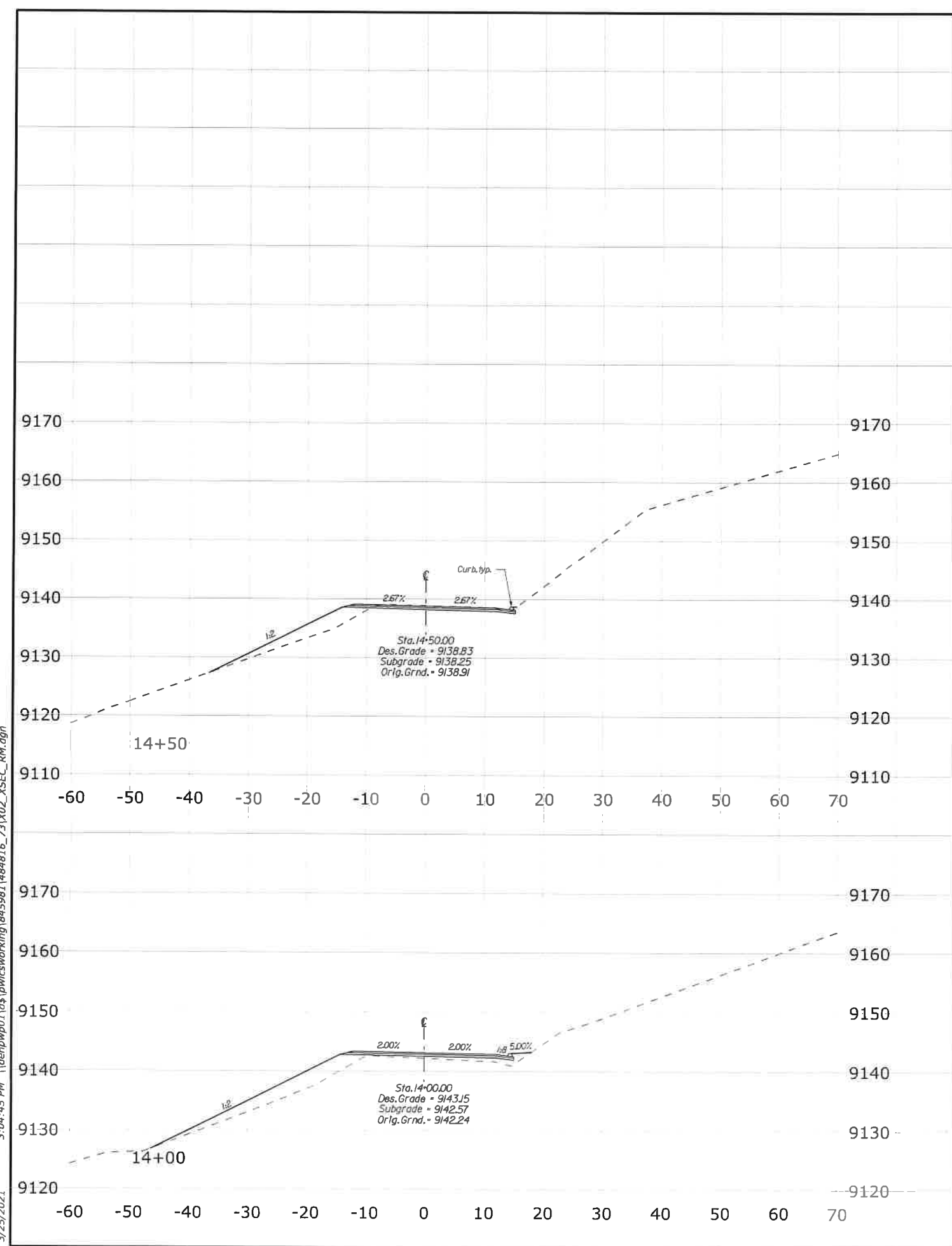
STATE	PROJECT	SHEET NO.
CA	CA FLAP 03S11(1)	X2



SCHEDULE A - REDS MEADOW ROAD

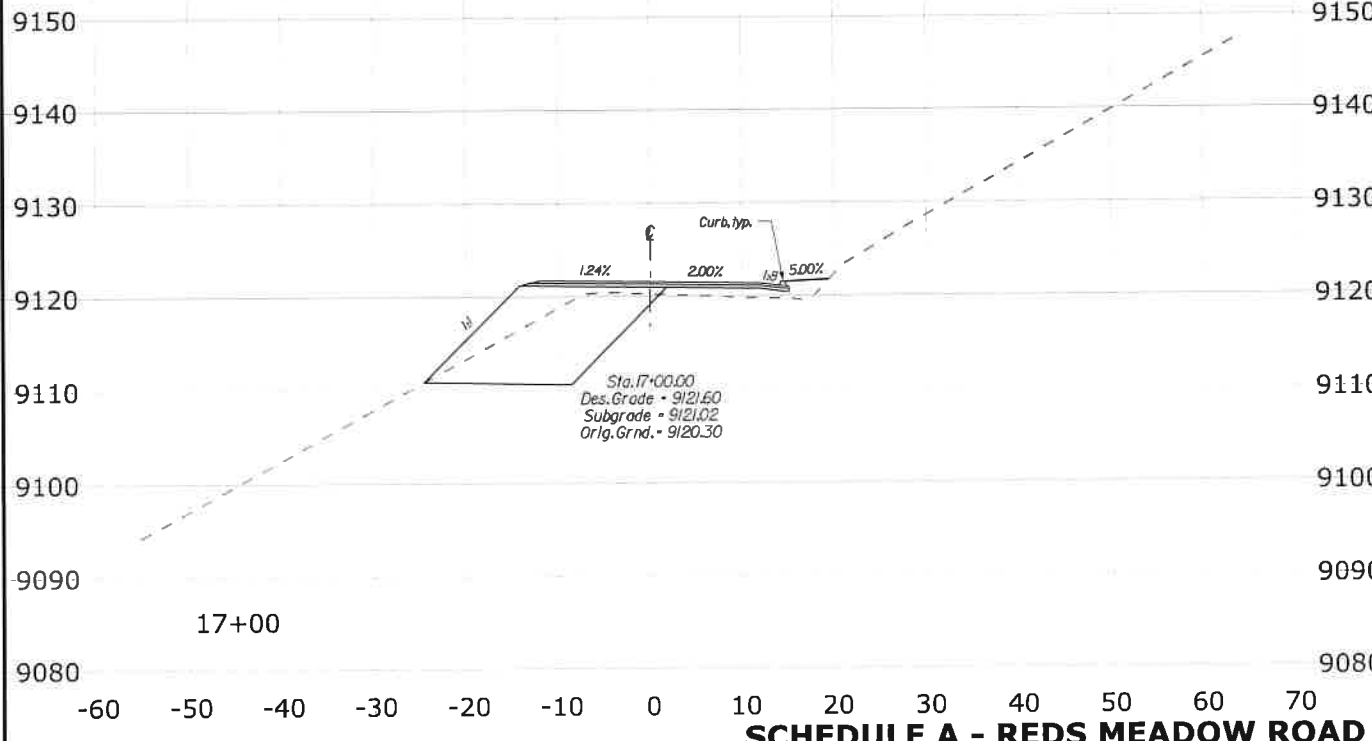
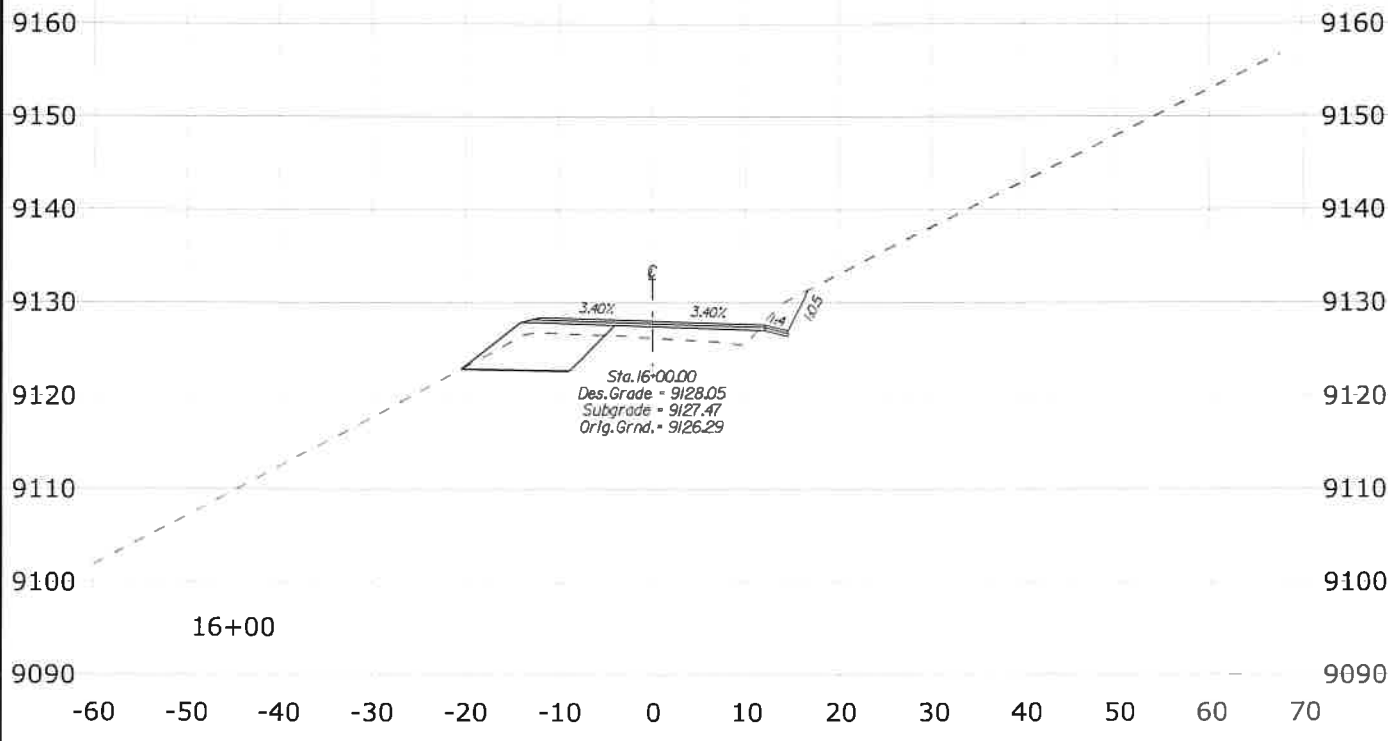
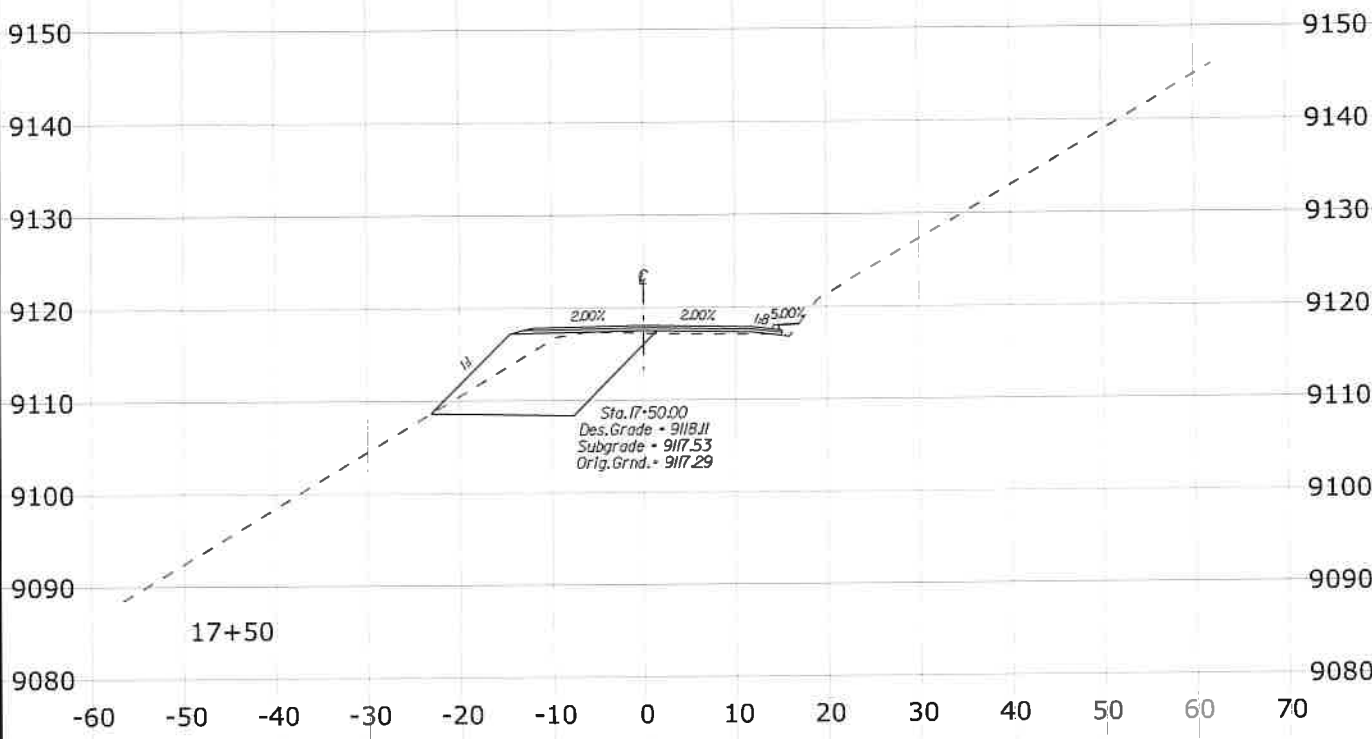
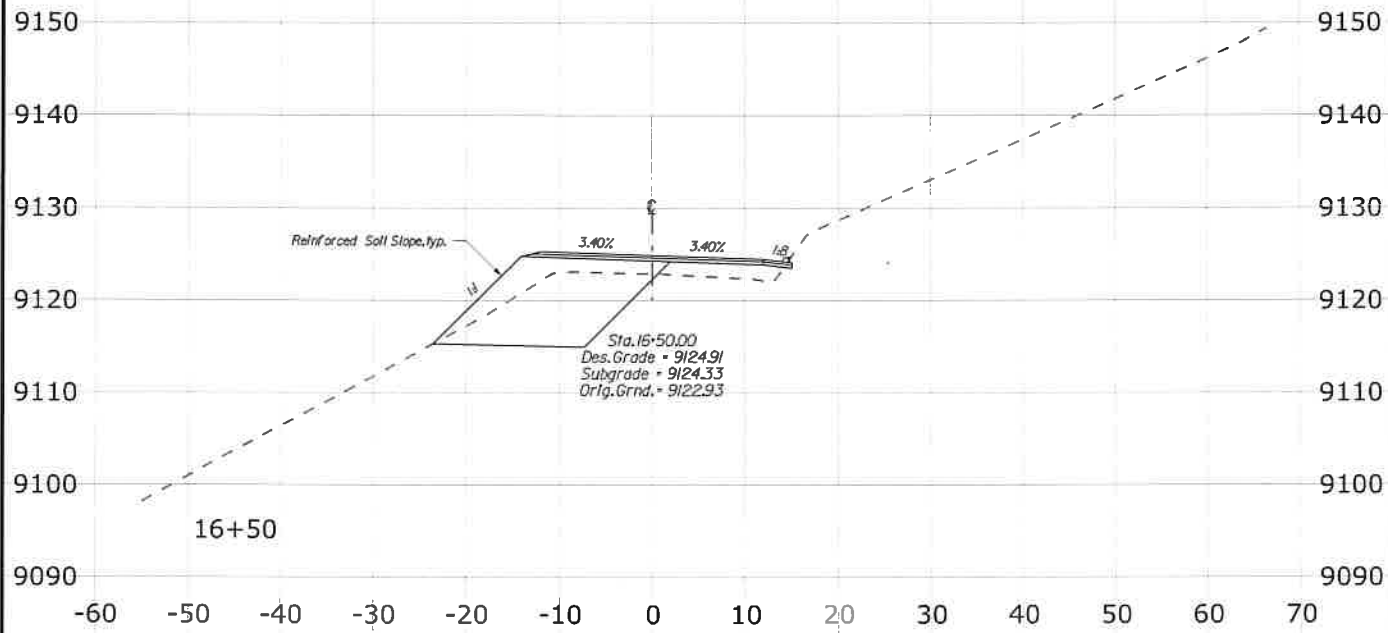
3/25/2021 3:04:30 PM \\denpwp01\dfs\pwlcs\working\845981\484816_1\X01_XSEC_RM.dgn

STATE	PROJECT	SHEET NO.
CA	CA FLAP 03S11(1)	X3



SCHEDULE A - REDS MEADOW ROAD

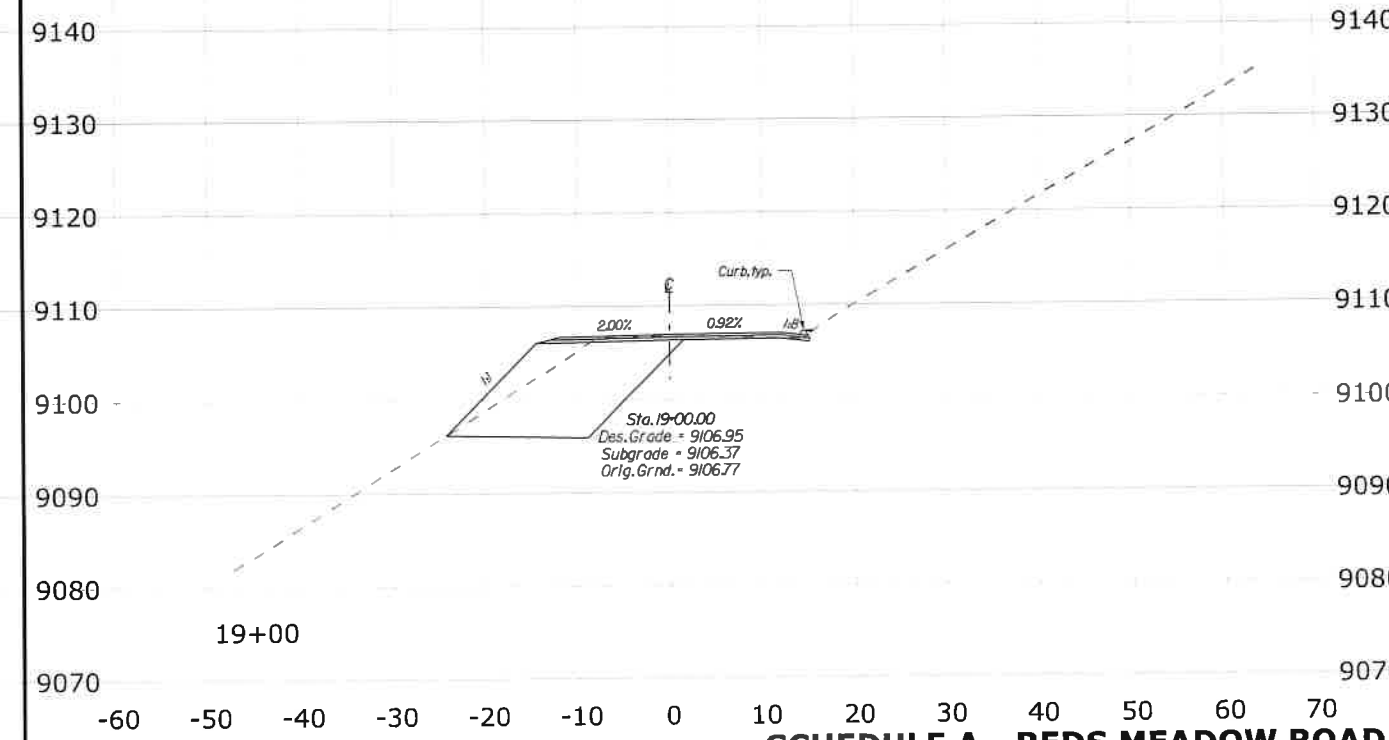
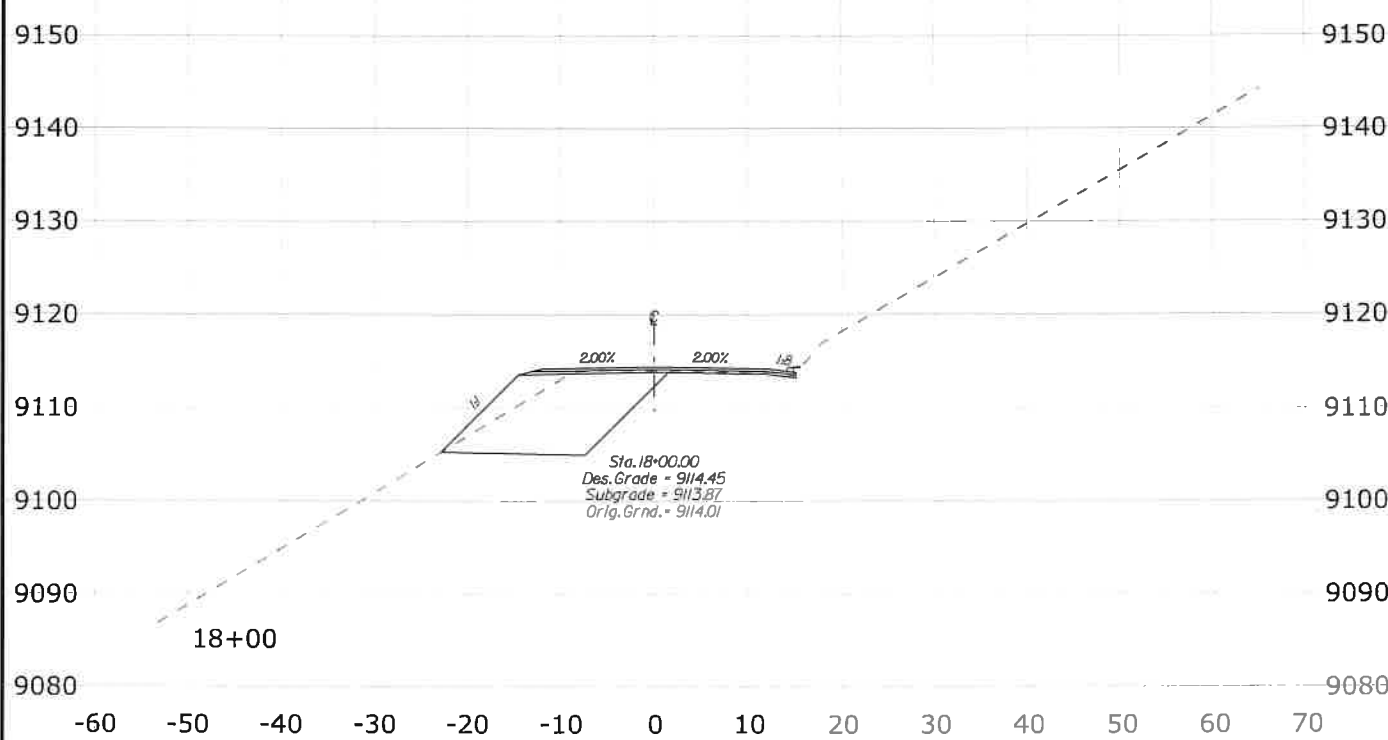
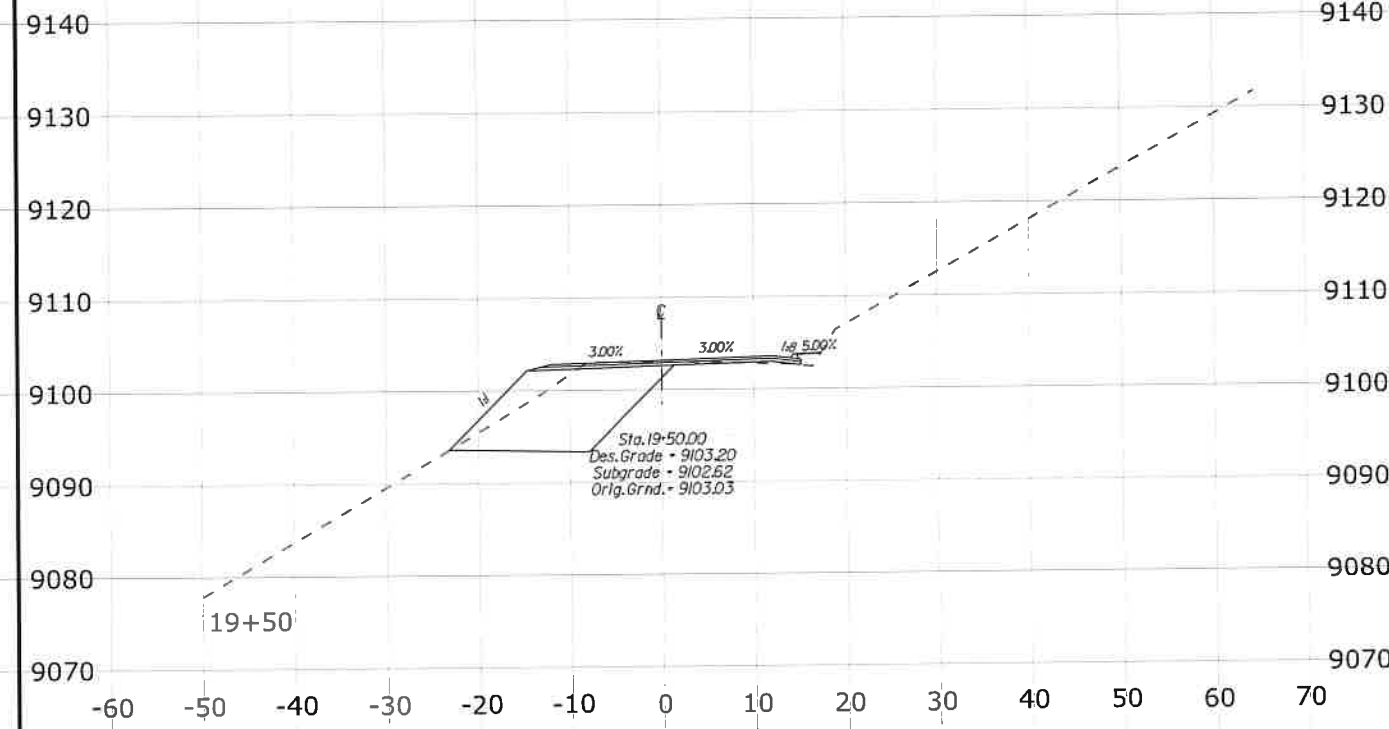
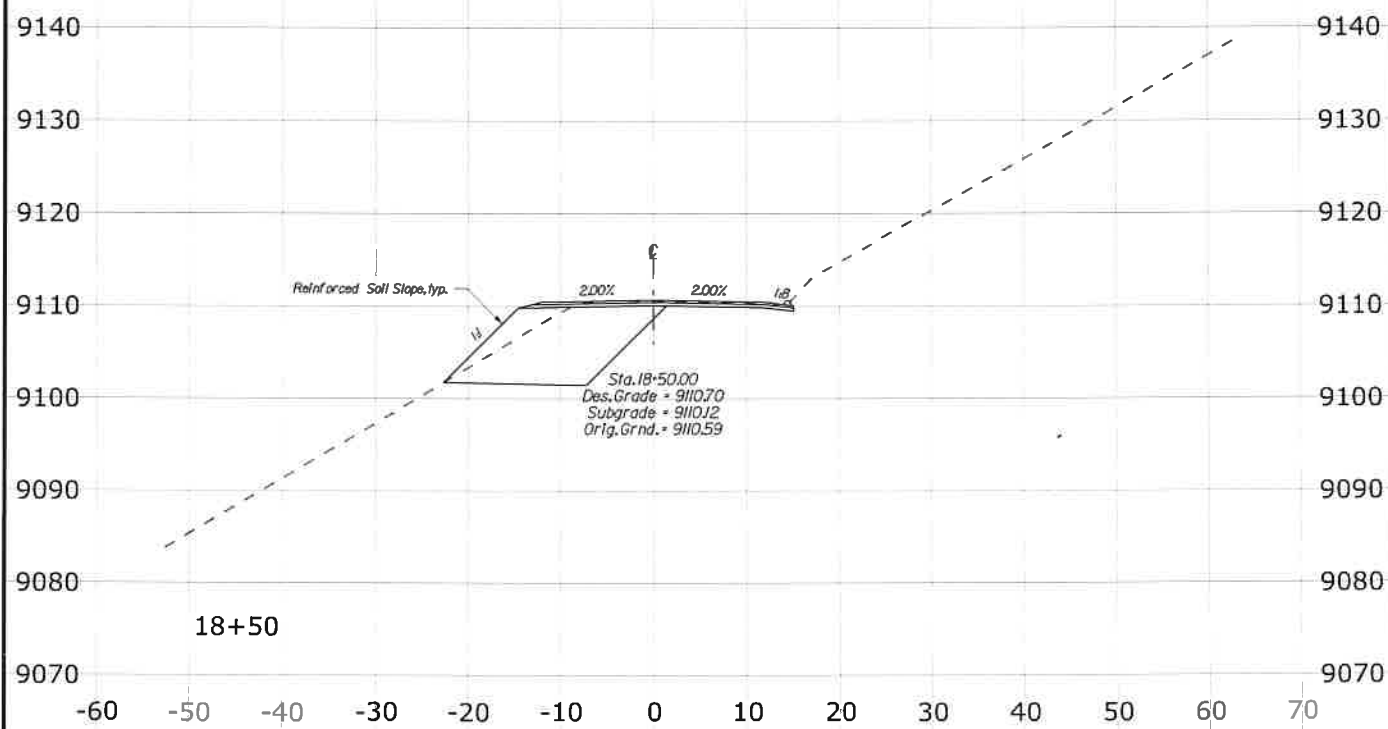
STATE	PROJECT	SHEET NO.
CA	CA FLAP 03S11(1)	X4



SCHEDULE A - REDS MEADOW ROAD

3/25/2021 3:04:58 PM I:\denpwp01\d5\pwtcsworking\845981\484816_74\X03_XSEC_RM.dgn

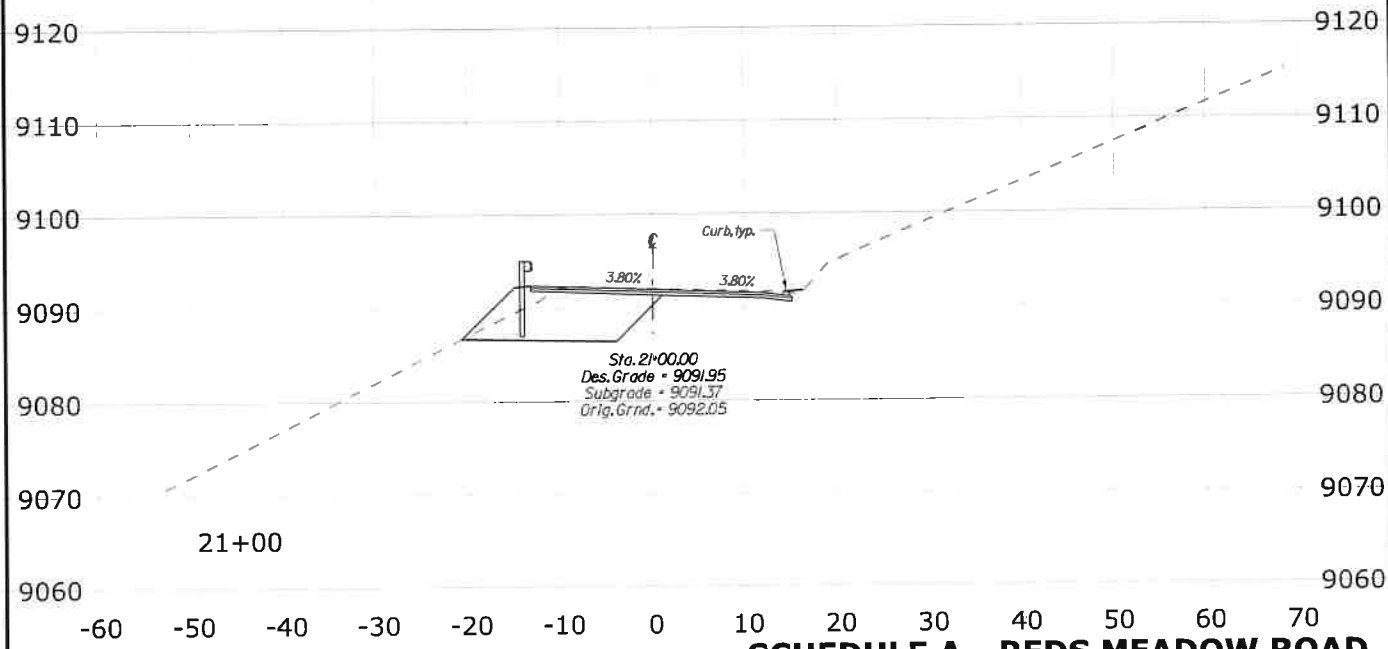
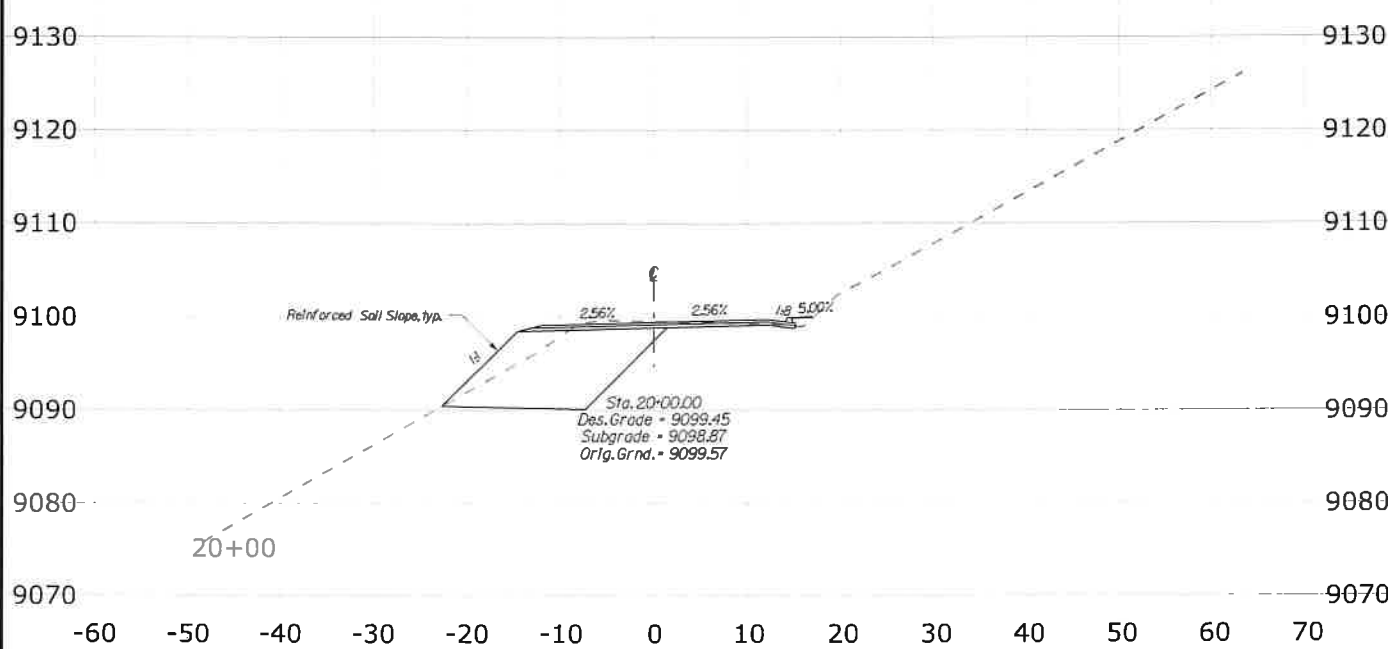
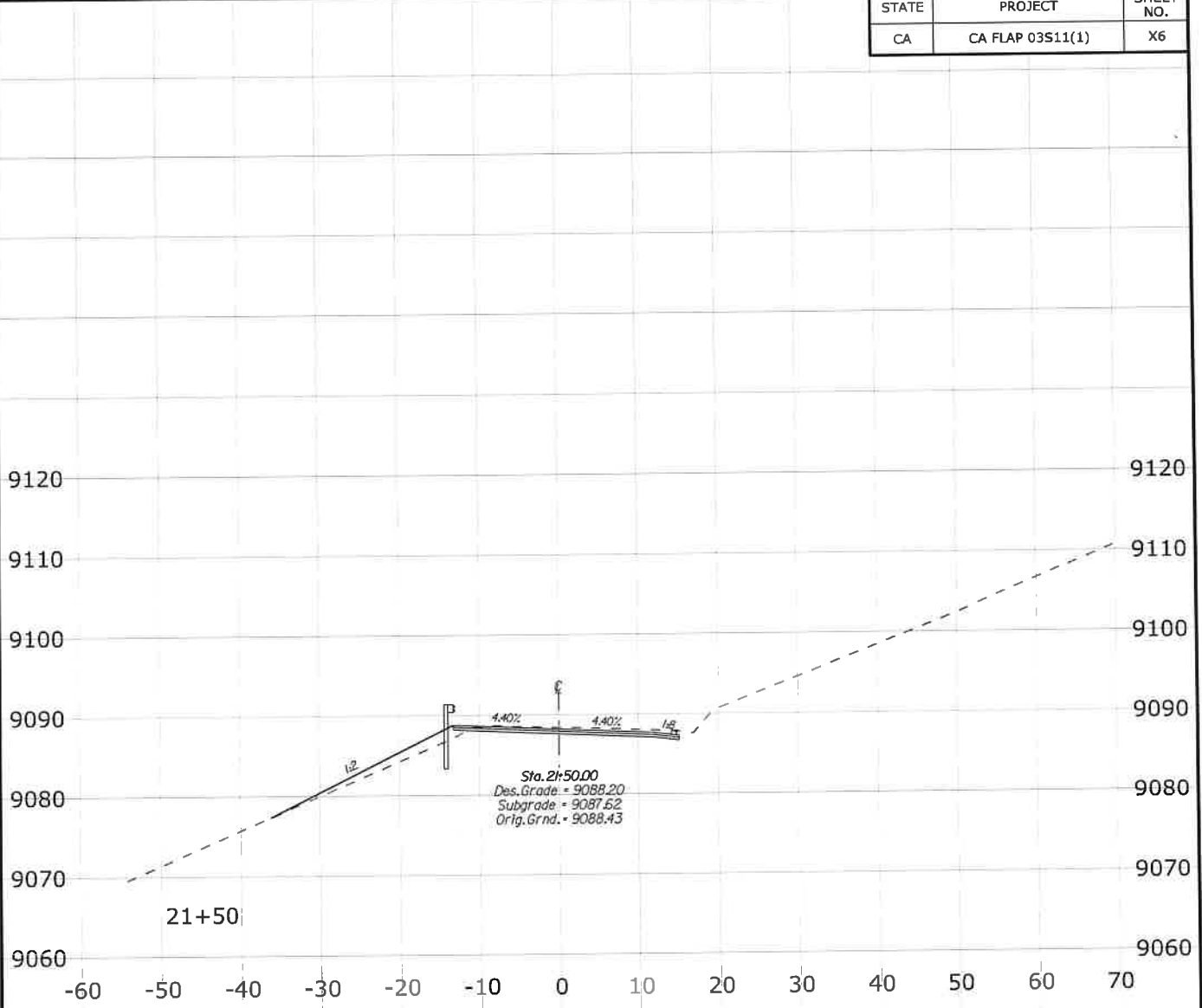
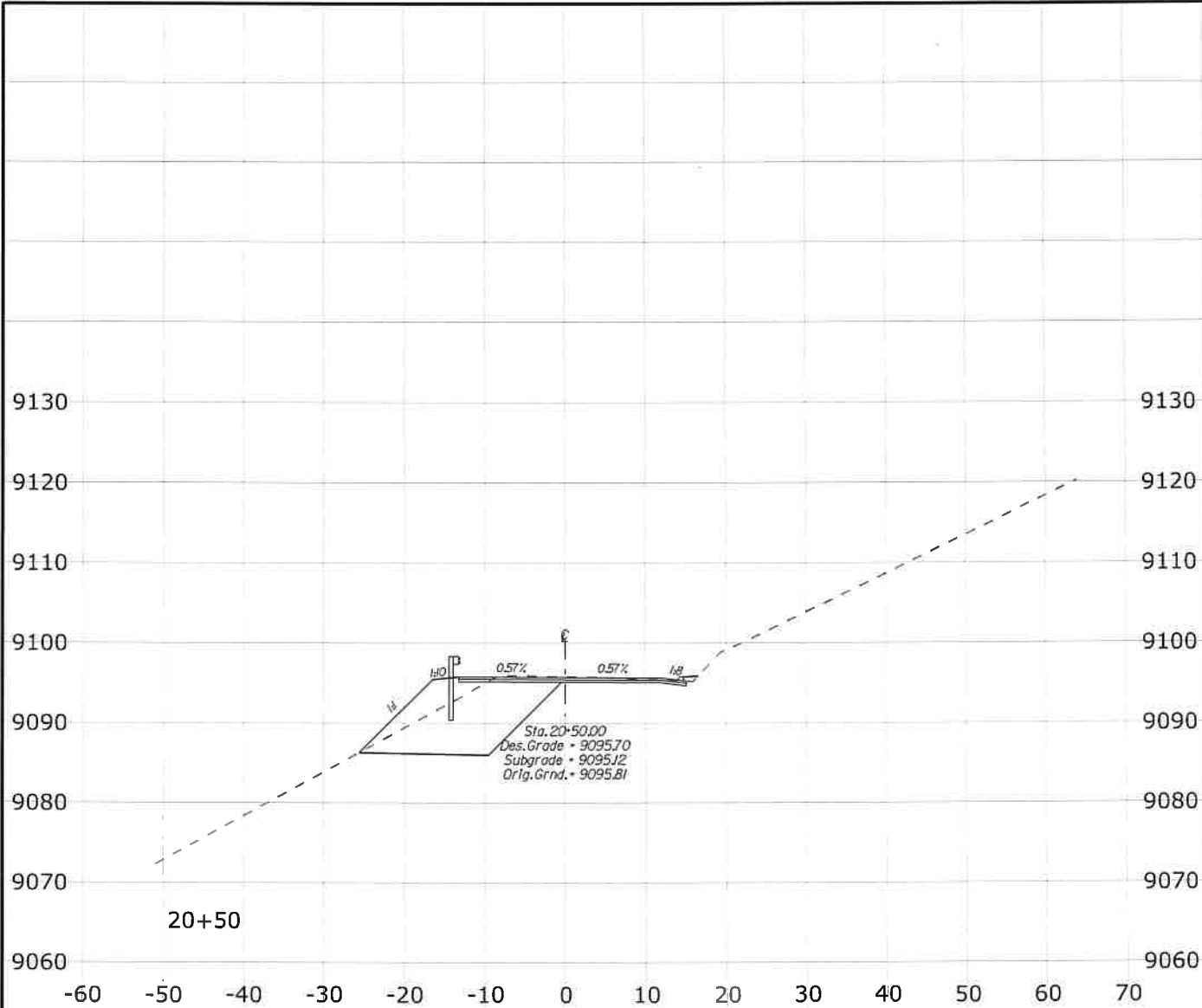
STATE	PROJECT	SHEET NO.
CA	CA FLAP 03S11(1)	X5



SCHEDULE A - REDS MEADOW ROAD

3/25/2021 3:04:51 PM \\denpwp01\dwg\working\845981\484816_75\X04_XSEC_RM.dgn

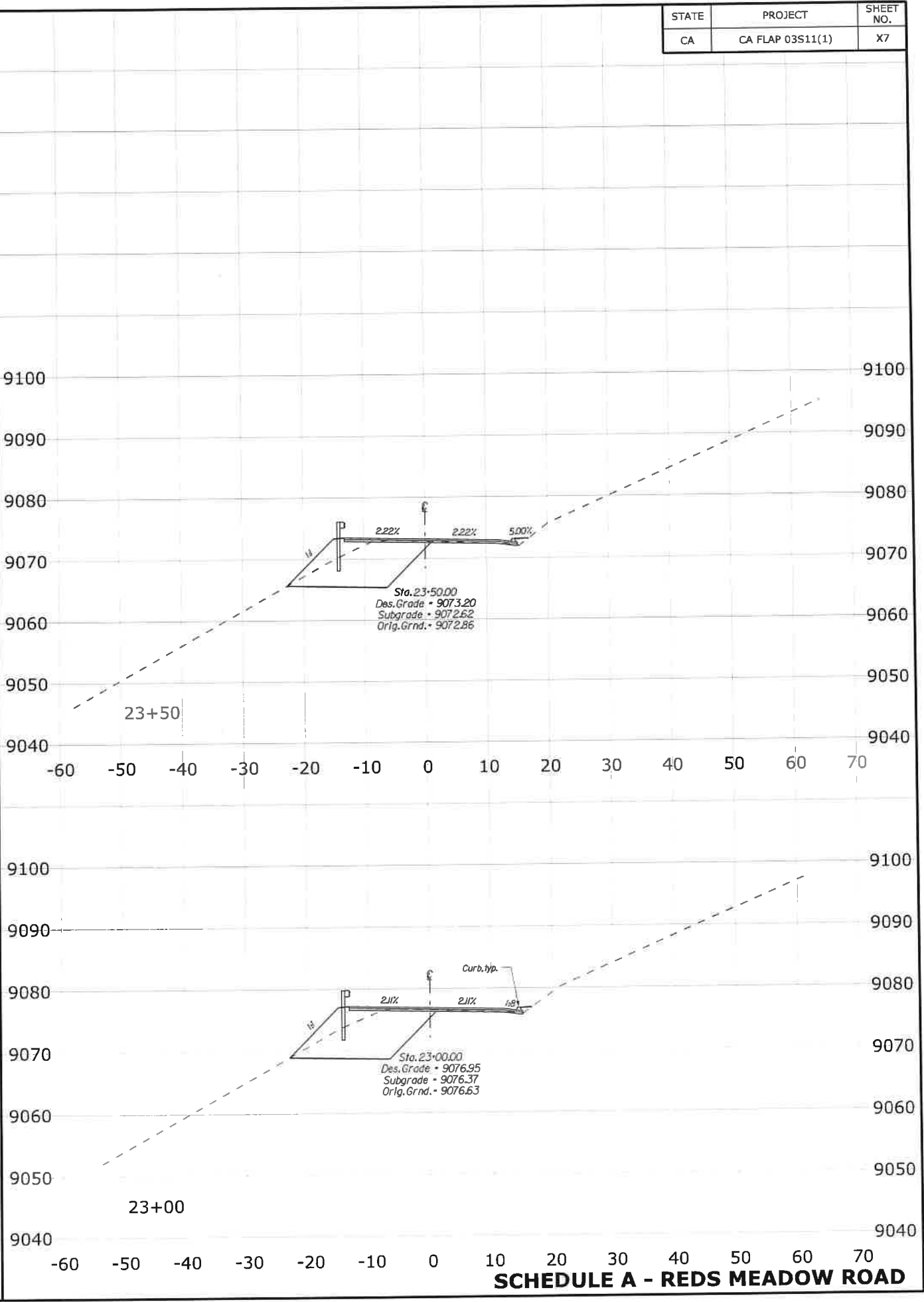
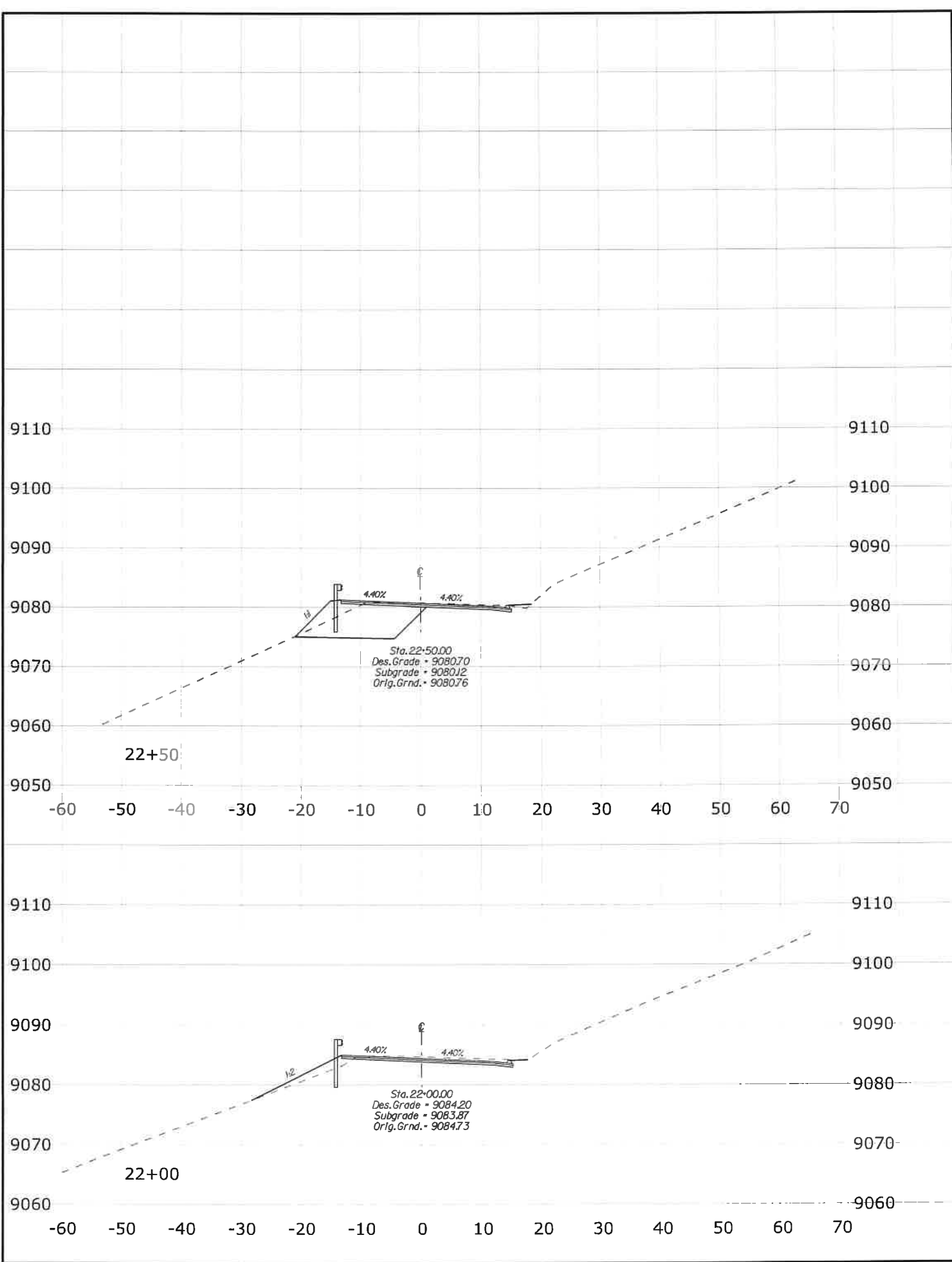
STATE	PROJECT	SHEET NO.
CA	CA FLAP 03S11(1)	X6



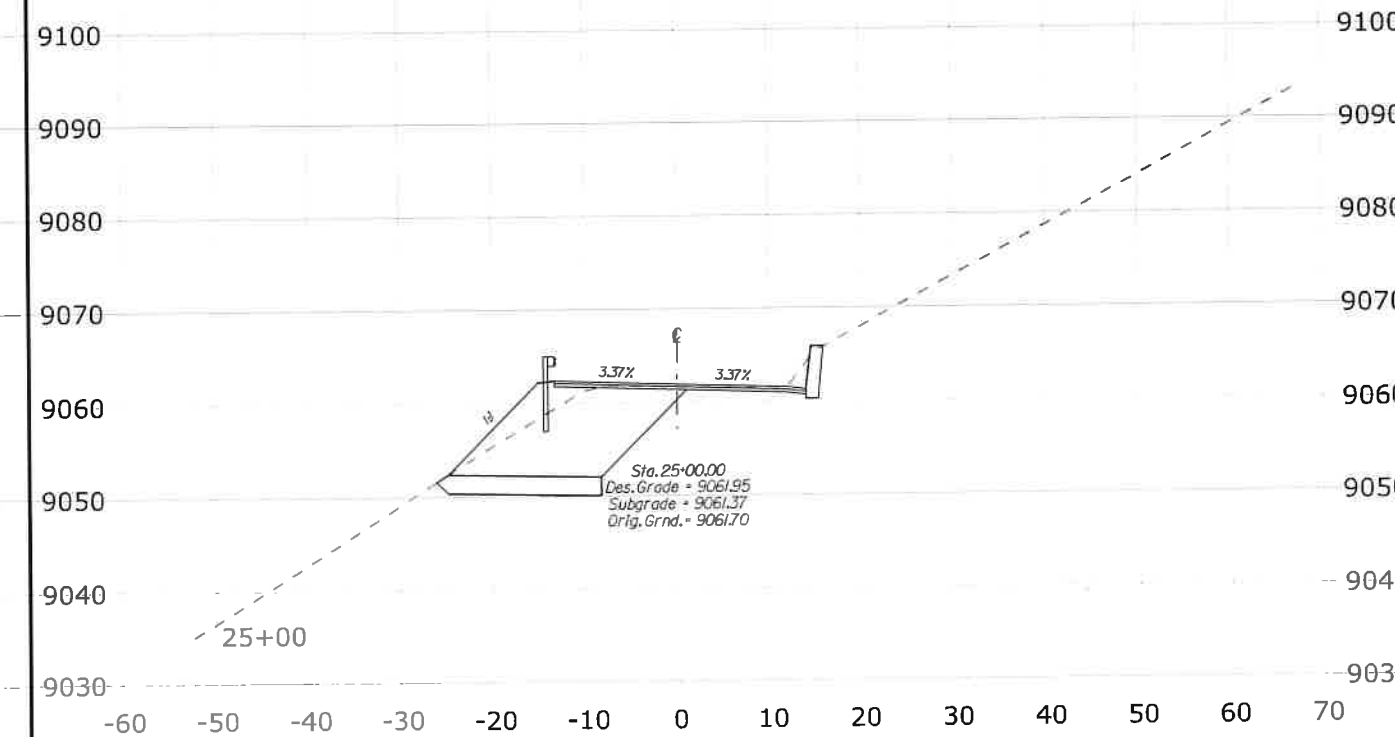
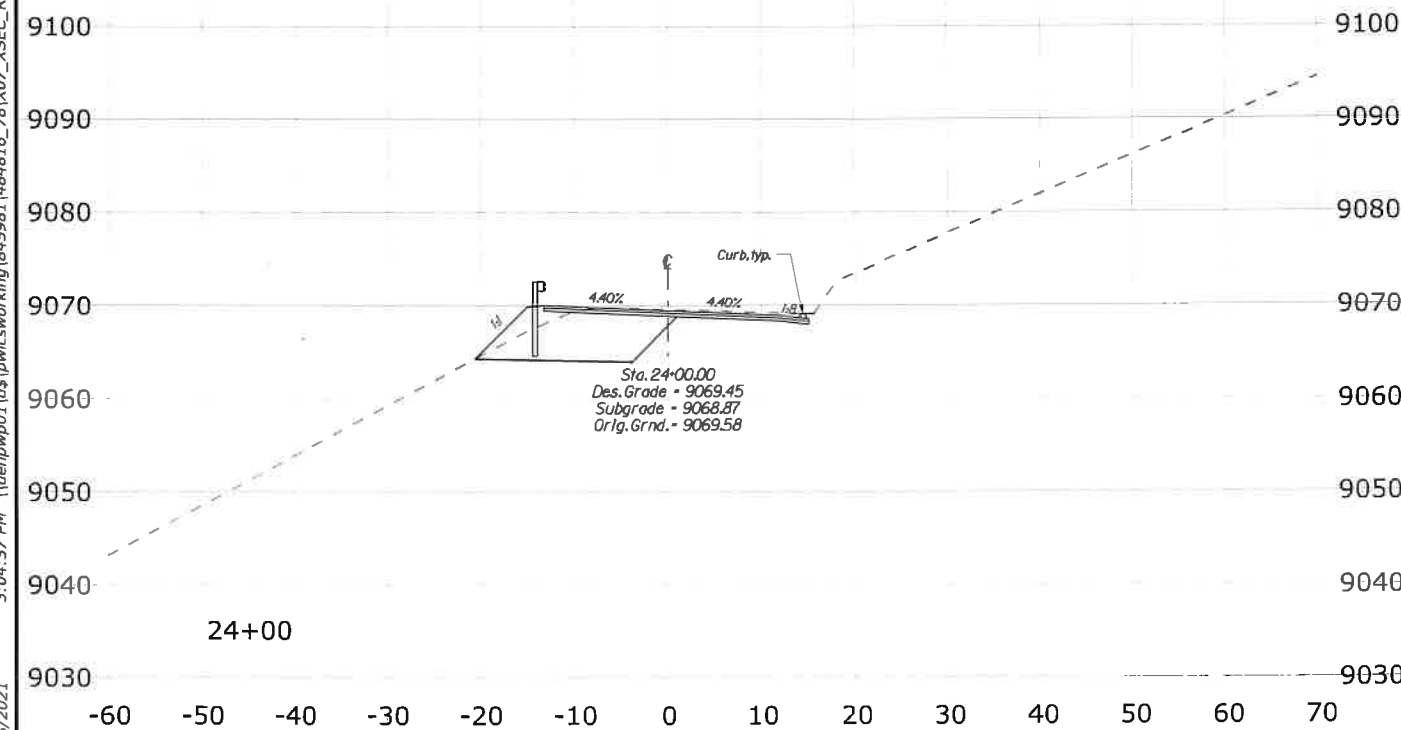
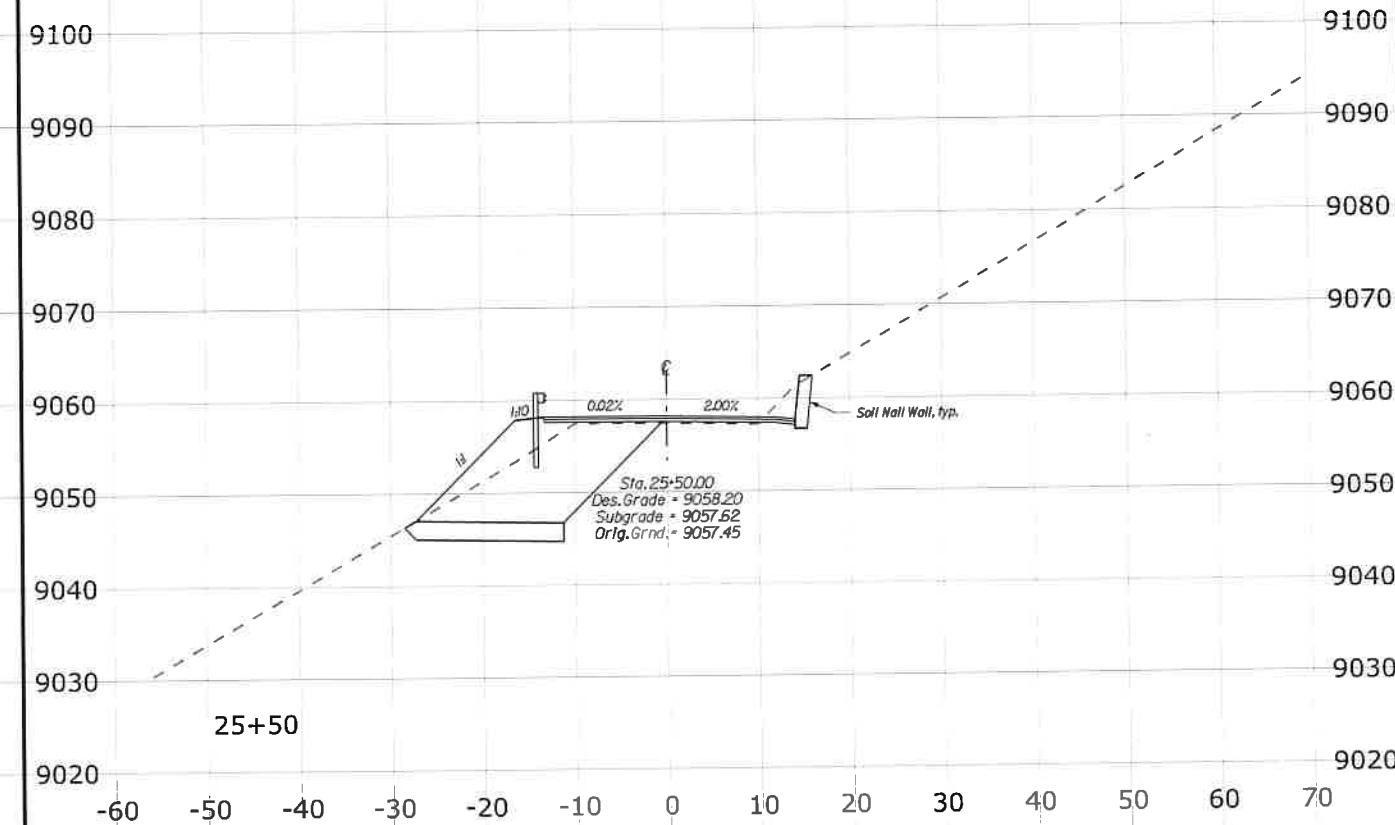
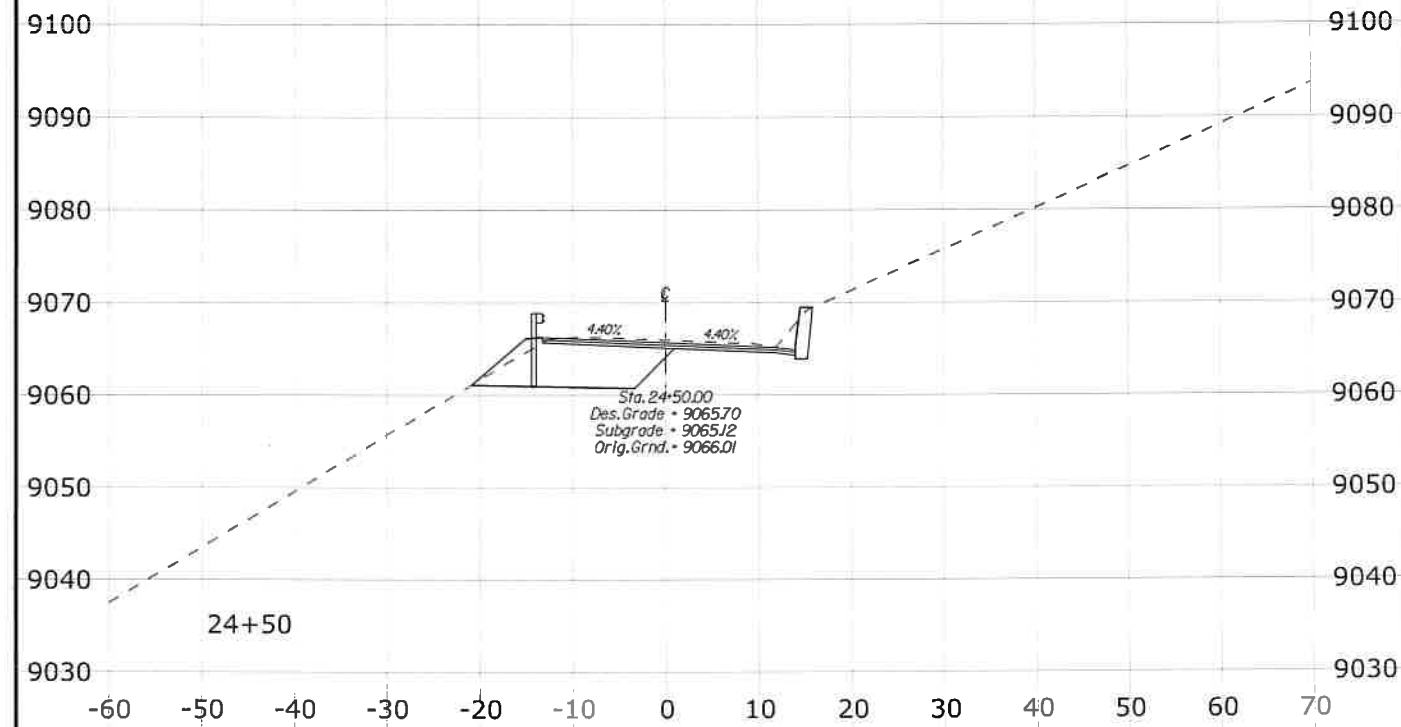
SCHEDULE A - REDS MEADOW ROAD

3/25/2021 3:04:56 PM \\denpwp01\dfs\pwc\working\845981\484816_76\X05_XSEC_RM.dgn

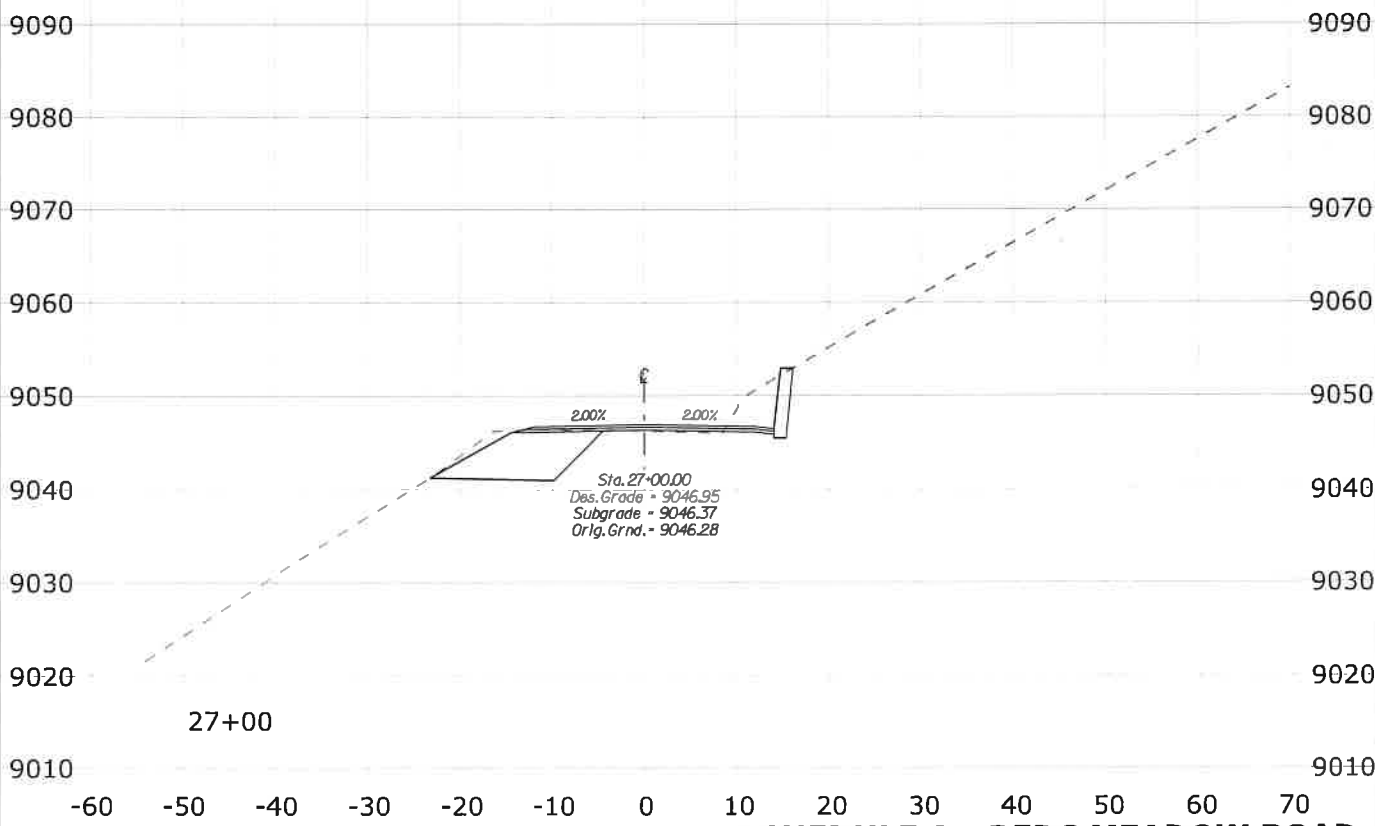
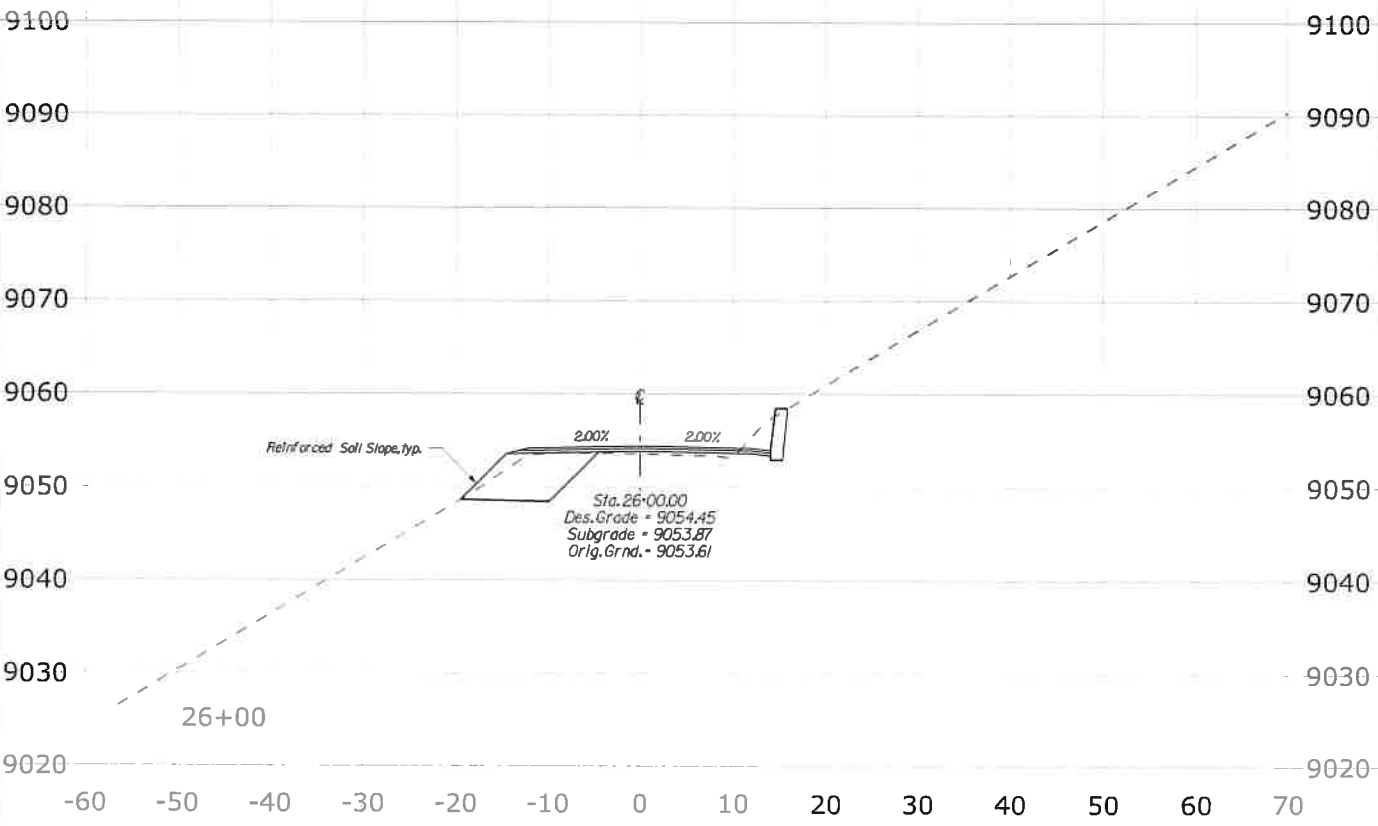
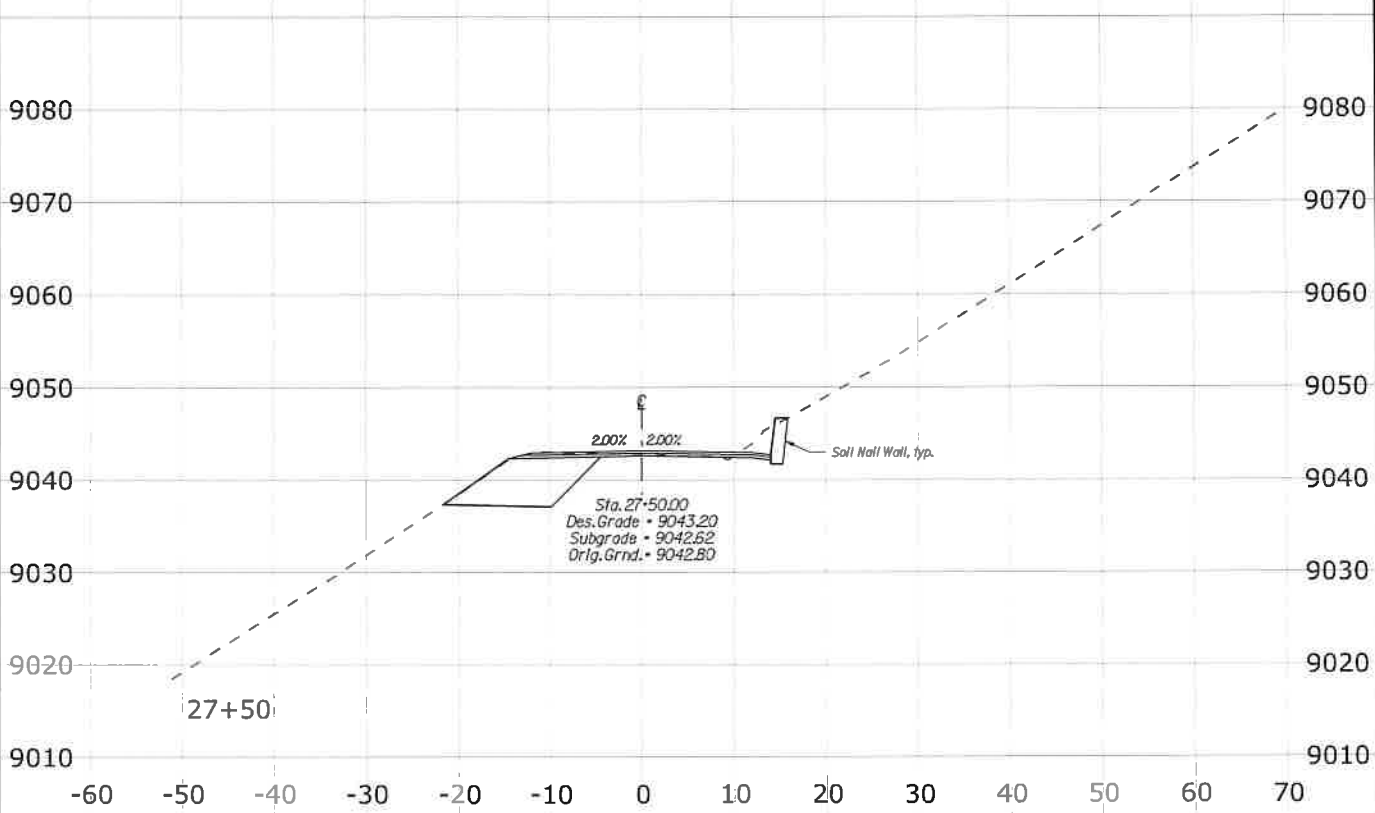
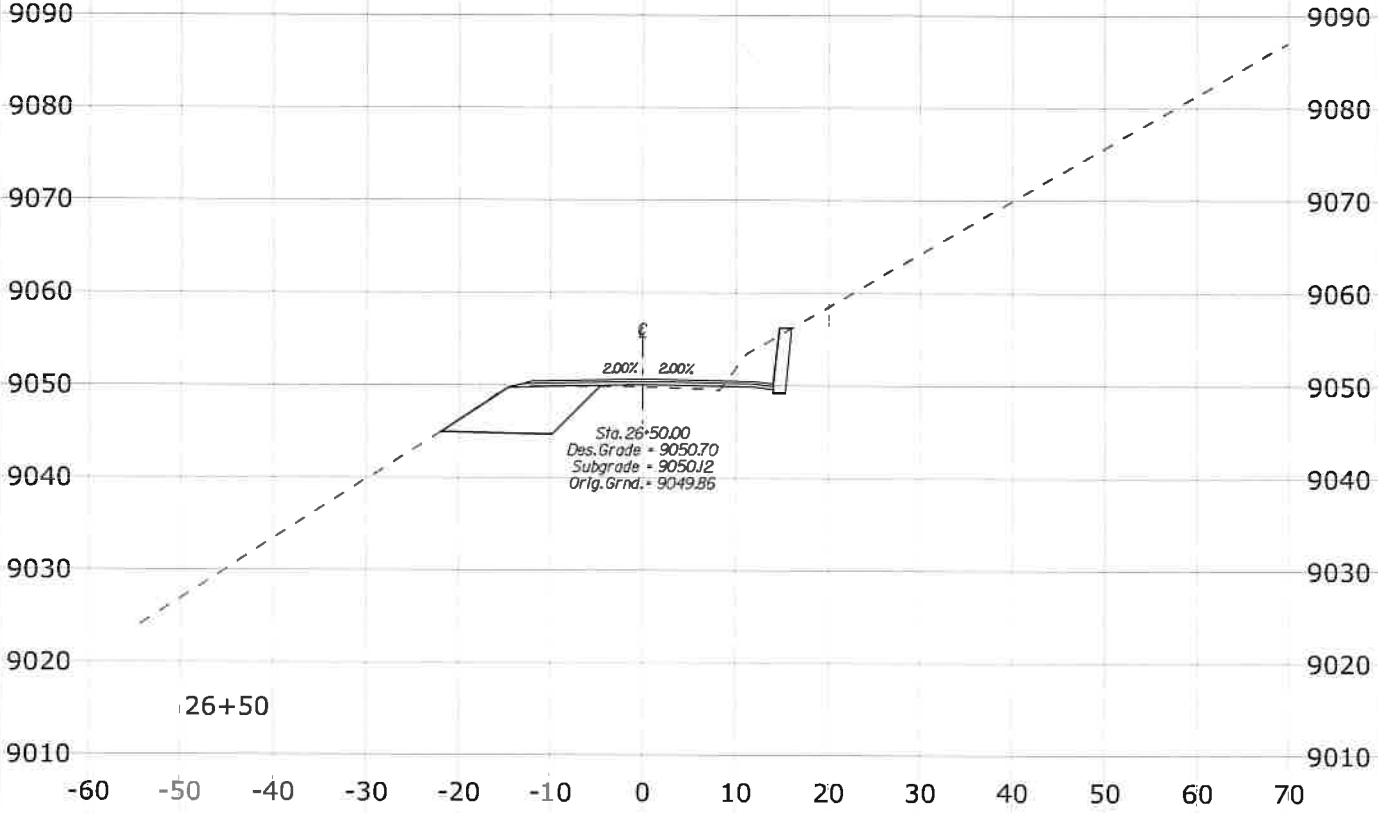
STATE	PROJECT	SHEET NO.
CA	CA FLAP 03S11(1)	X7



STATE	PROJECT	SHEET NO.
CA	CA FLAP 03S11(1)	X8



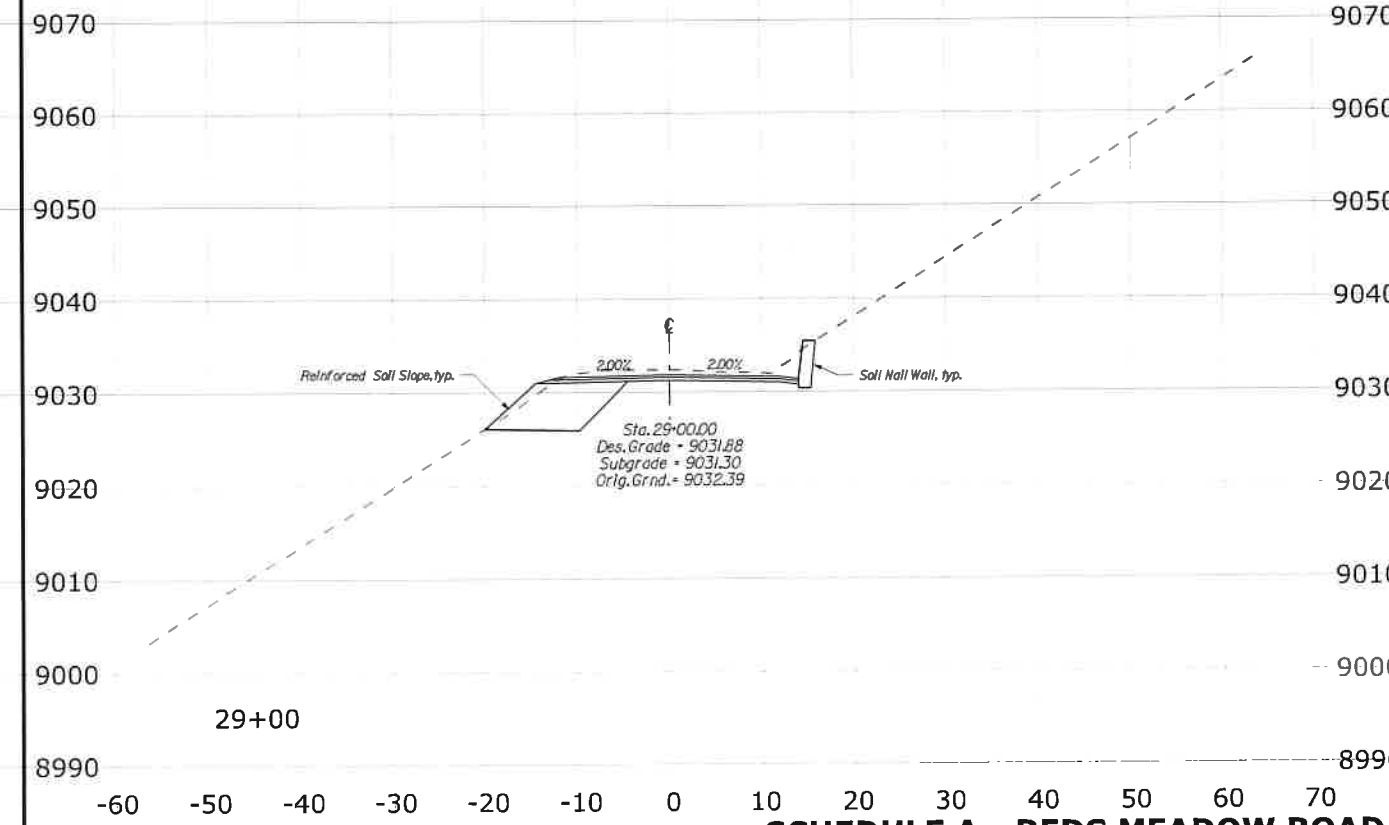
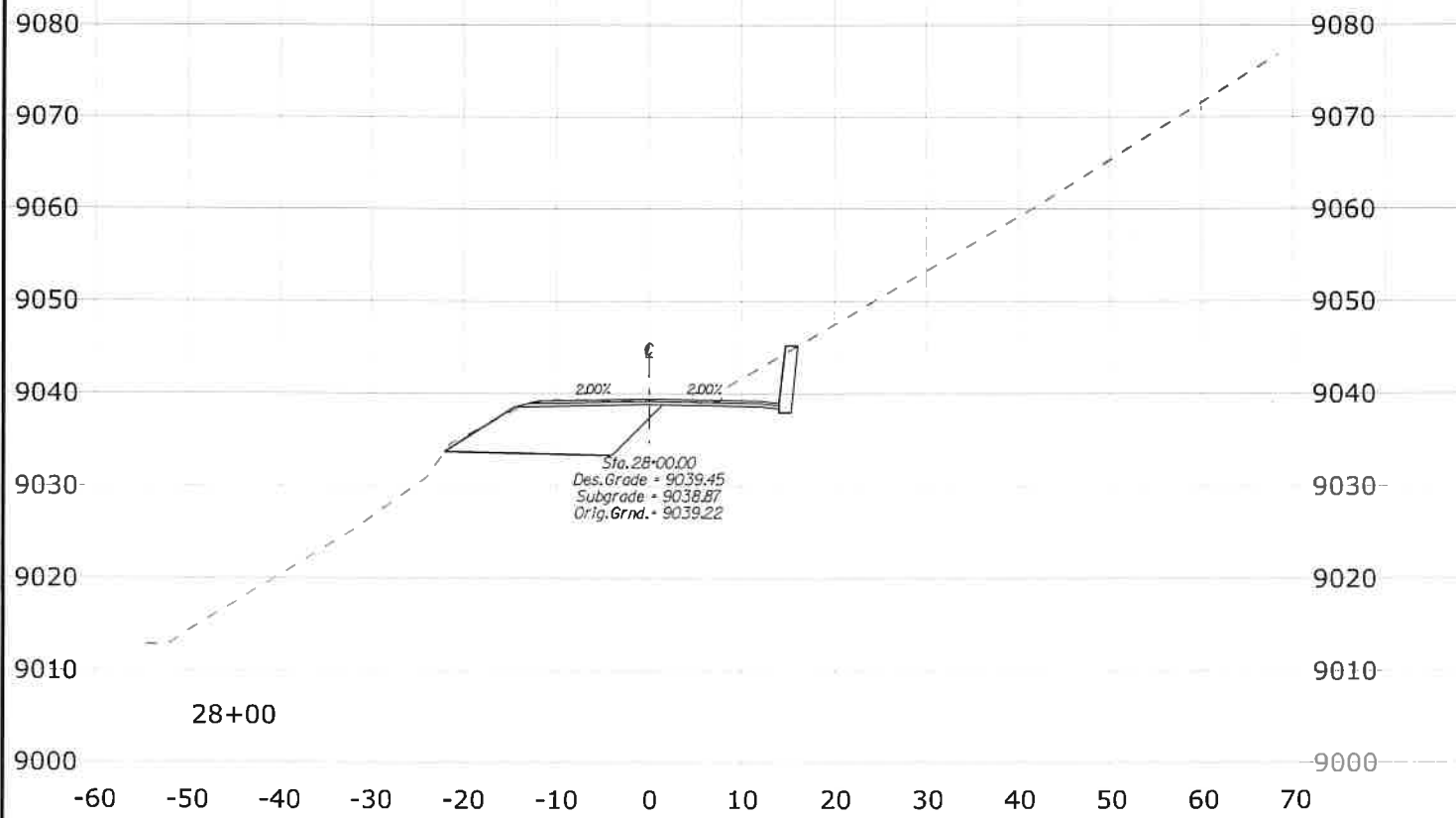
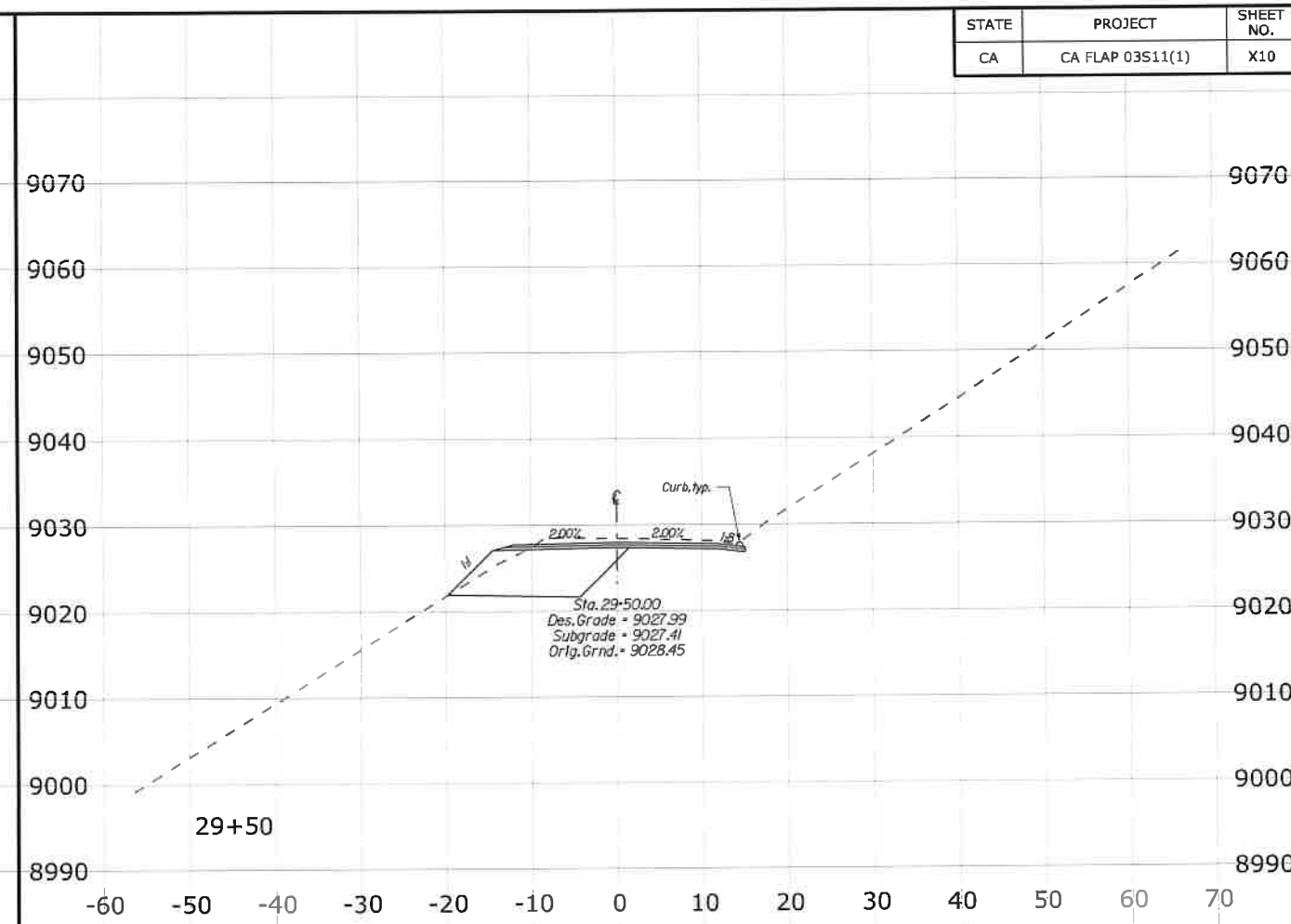
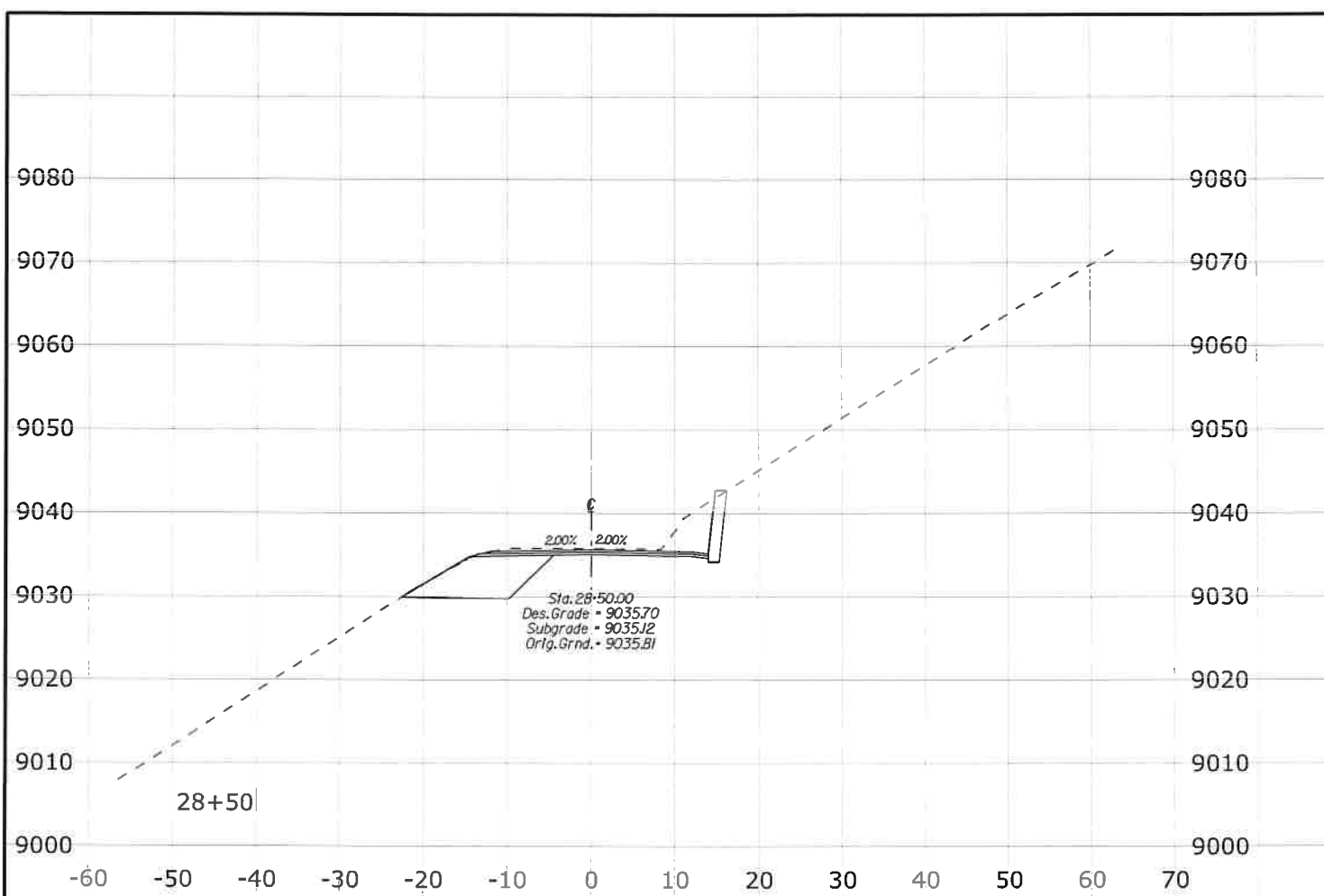
STATE	PROJECT	SHEET NO.
CA	CA FLAP 03S11(1)	X9



SCHEDULE A - REDS MEADOW ROAD

3/25/2021 3:05:00 PM \\denpwp01\c\p\w\working\845981\484816_79\X08_XSEC_RM.dgn

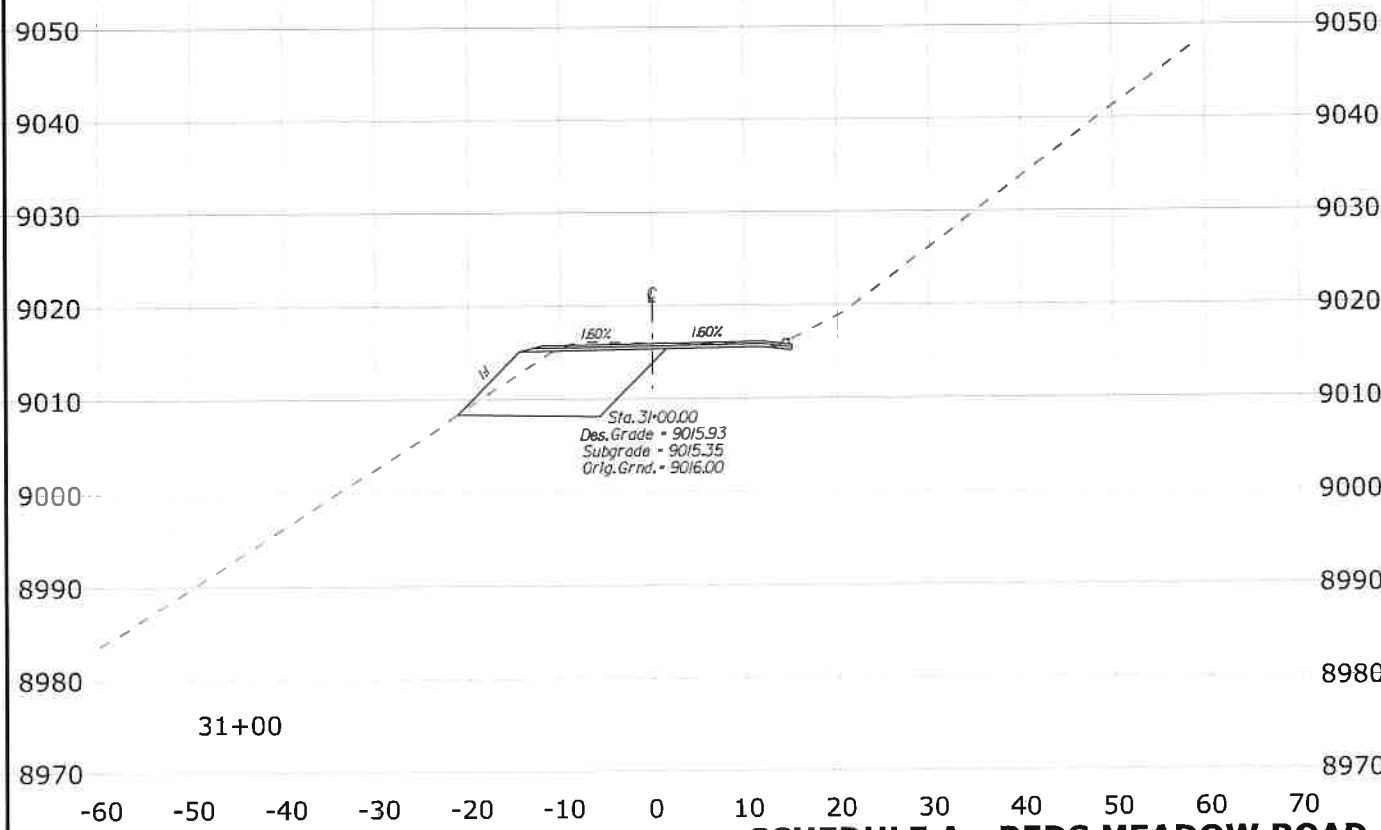
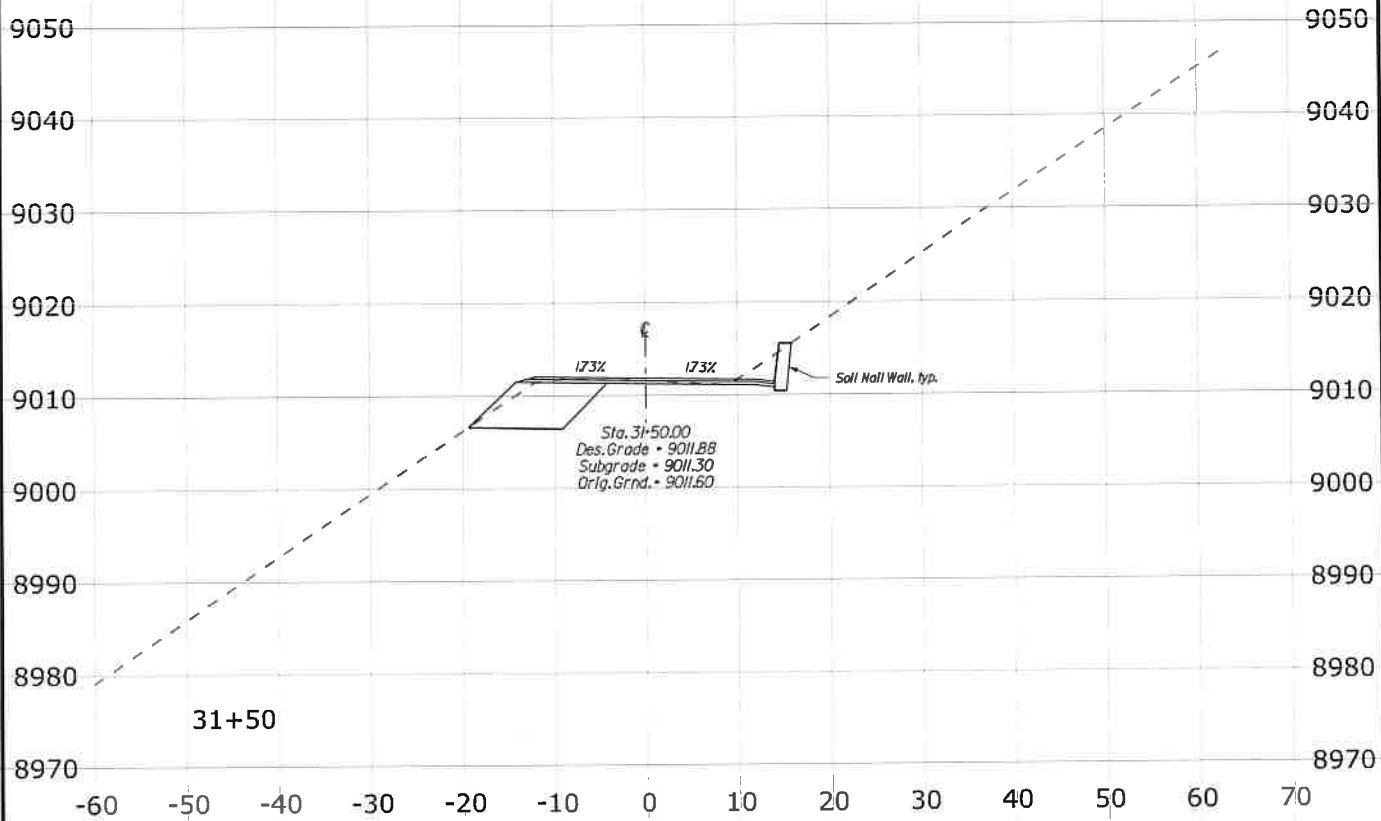
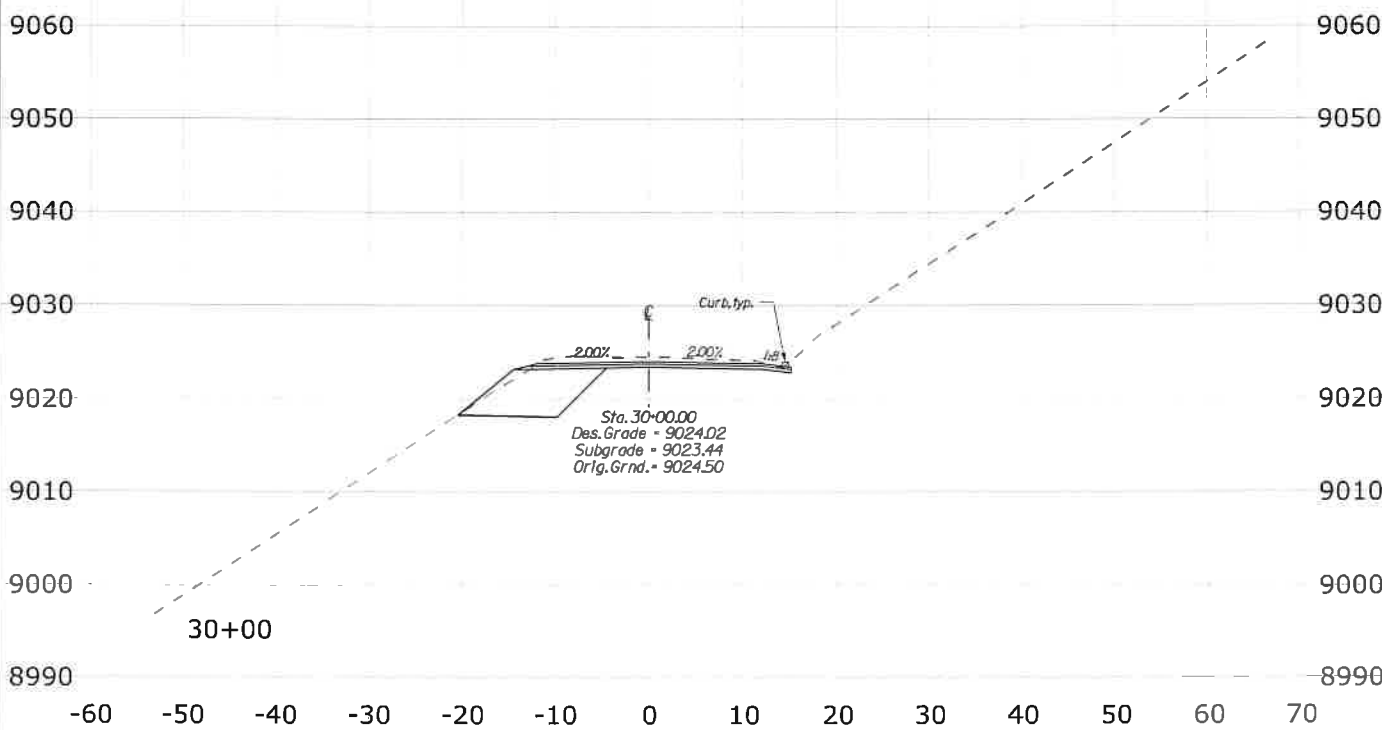
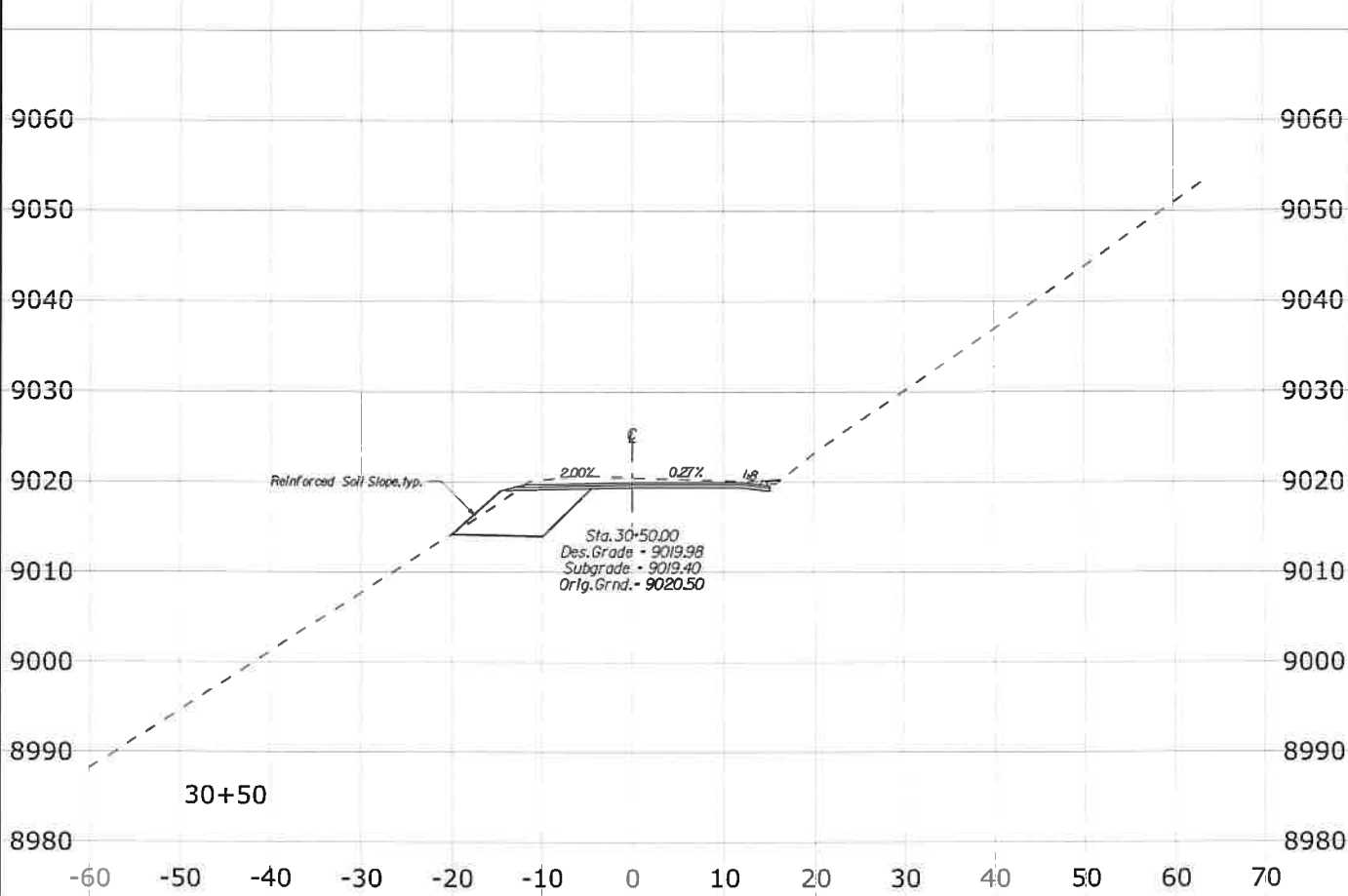
STATE	PROJECT	SHEET NO.
CA	CA FLAP 03511(1)	X10



SCHEDULE A - REDS MEADOW ROAD

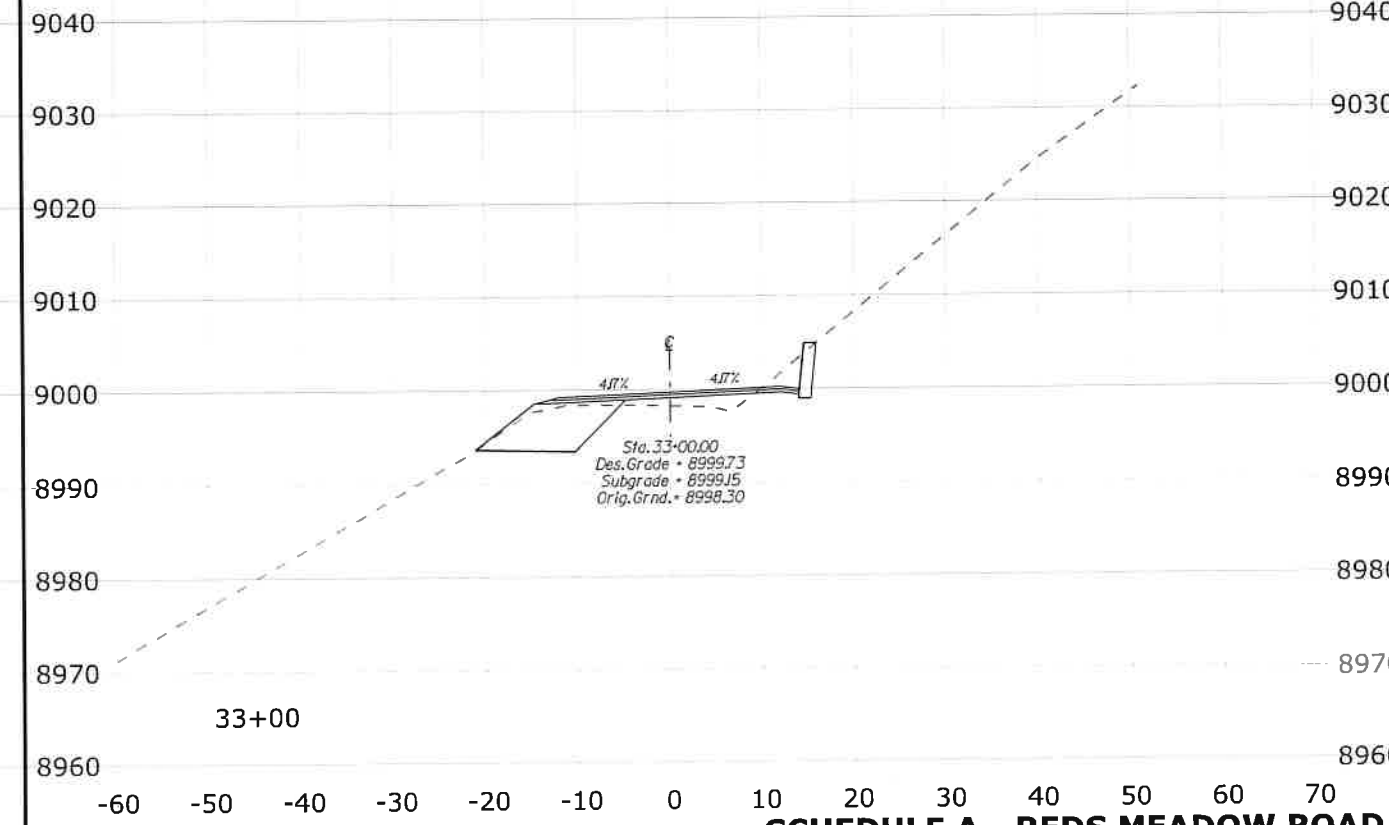
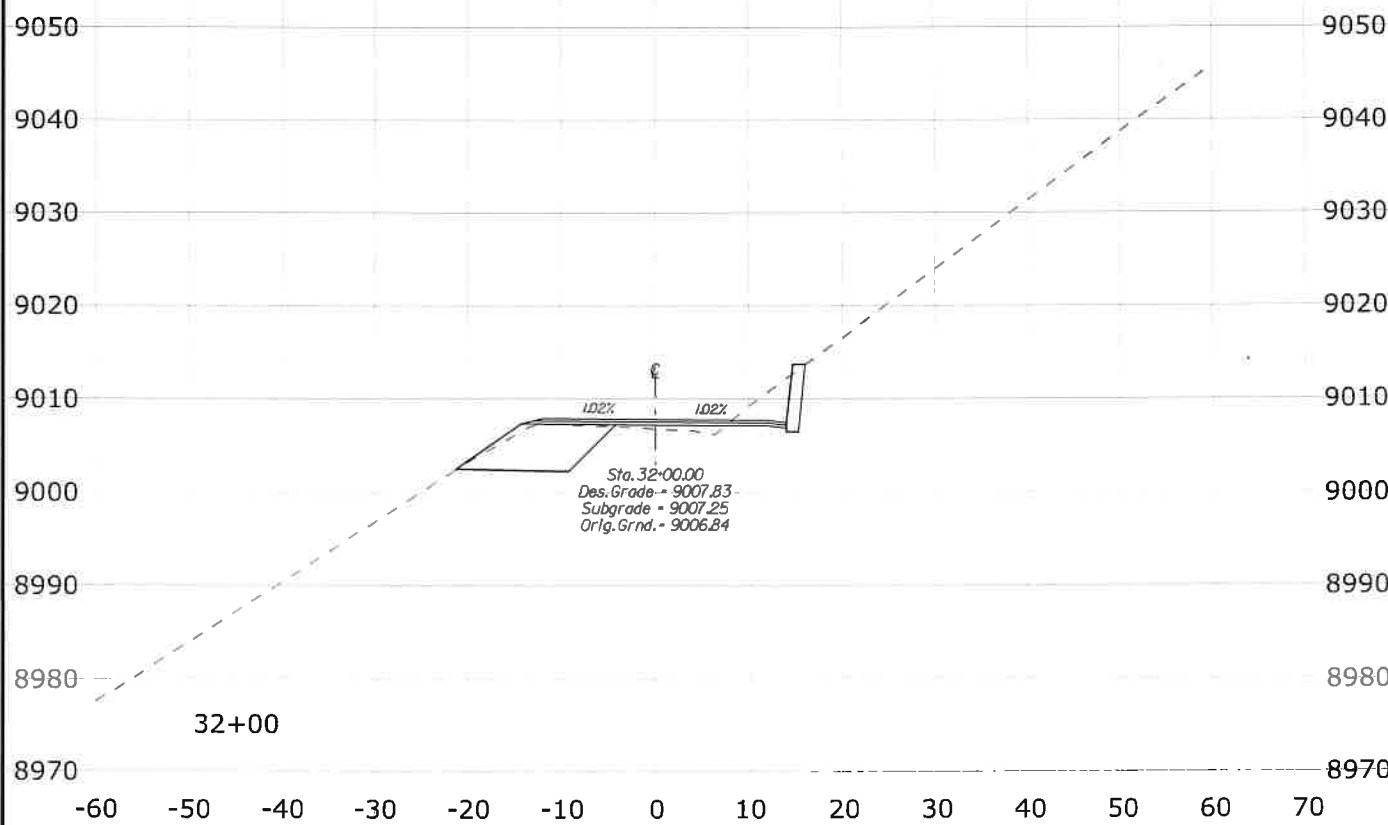
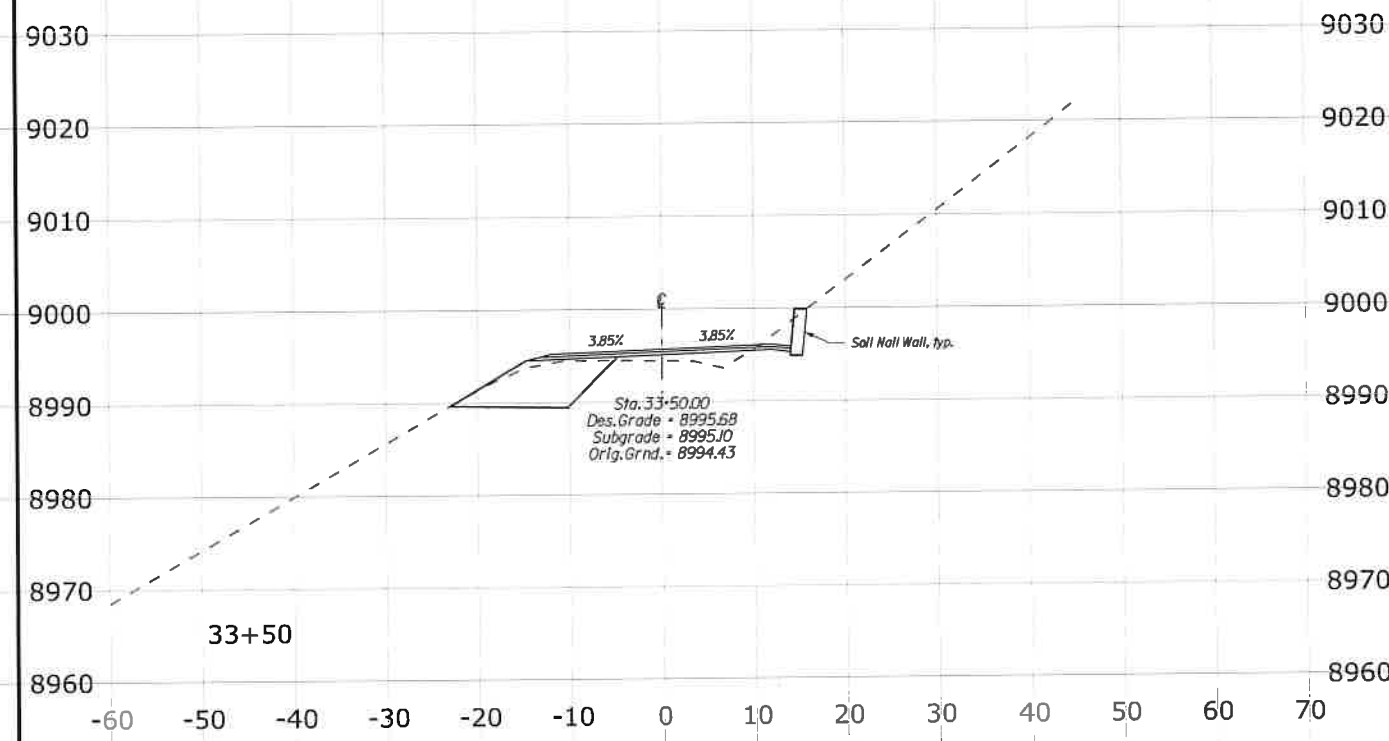
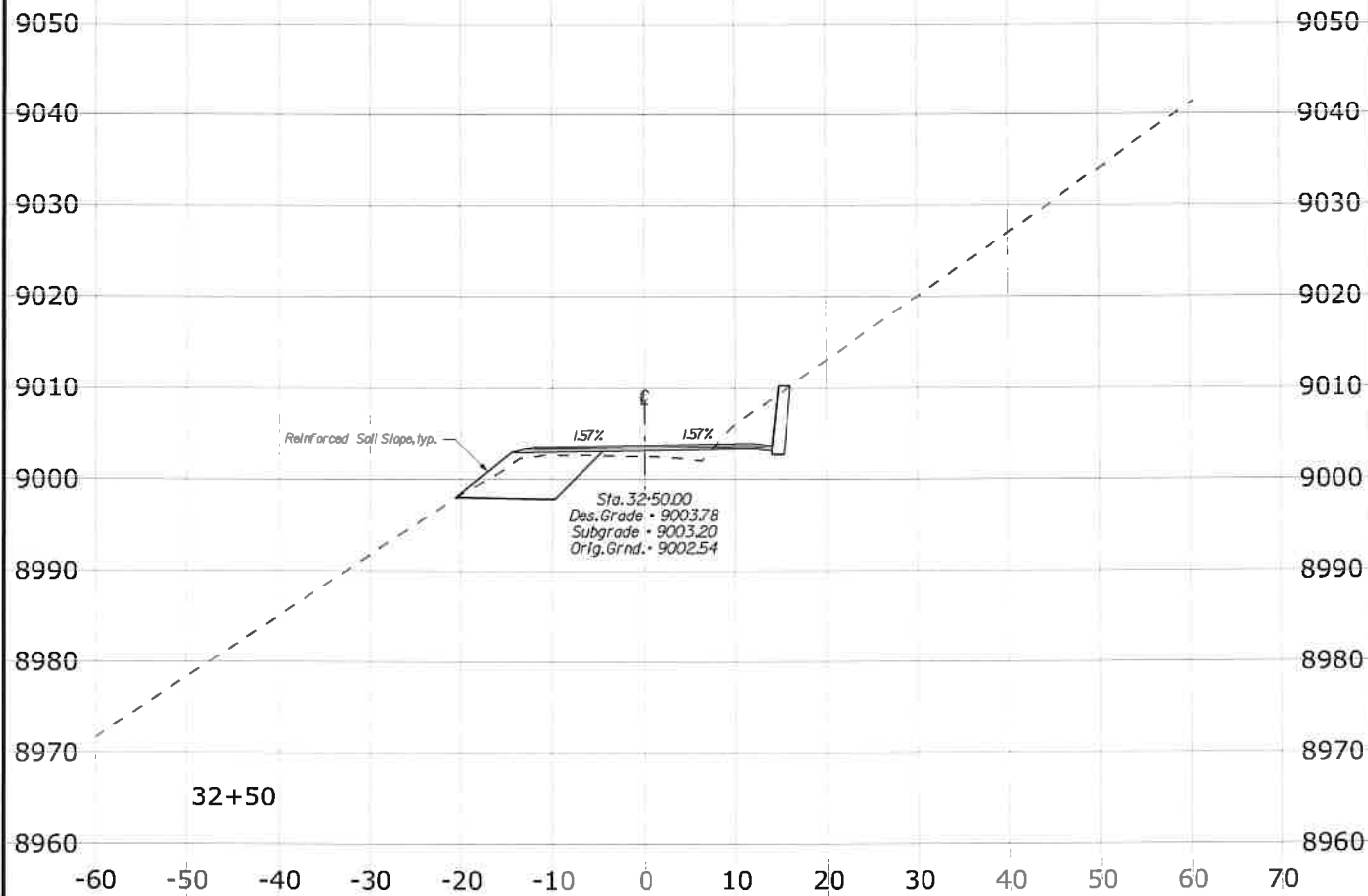
3/25/2021 3:04:13 PM \\denpwp01\dspw\working\845981\484816_80\X09_XSEC_RM.dgn

STATE	PROJECT	SHEET NO.
CA	CA FLAP 03511(1)	X11



SCHEDULE A - REDS MEADOW ROAD

STATE	PROJECT	SHEET NO.
CA	CA FLAP 03S11(1)	X12

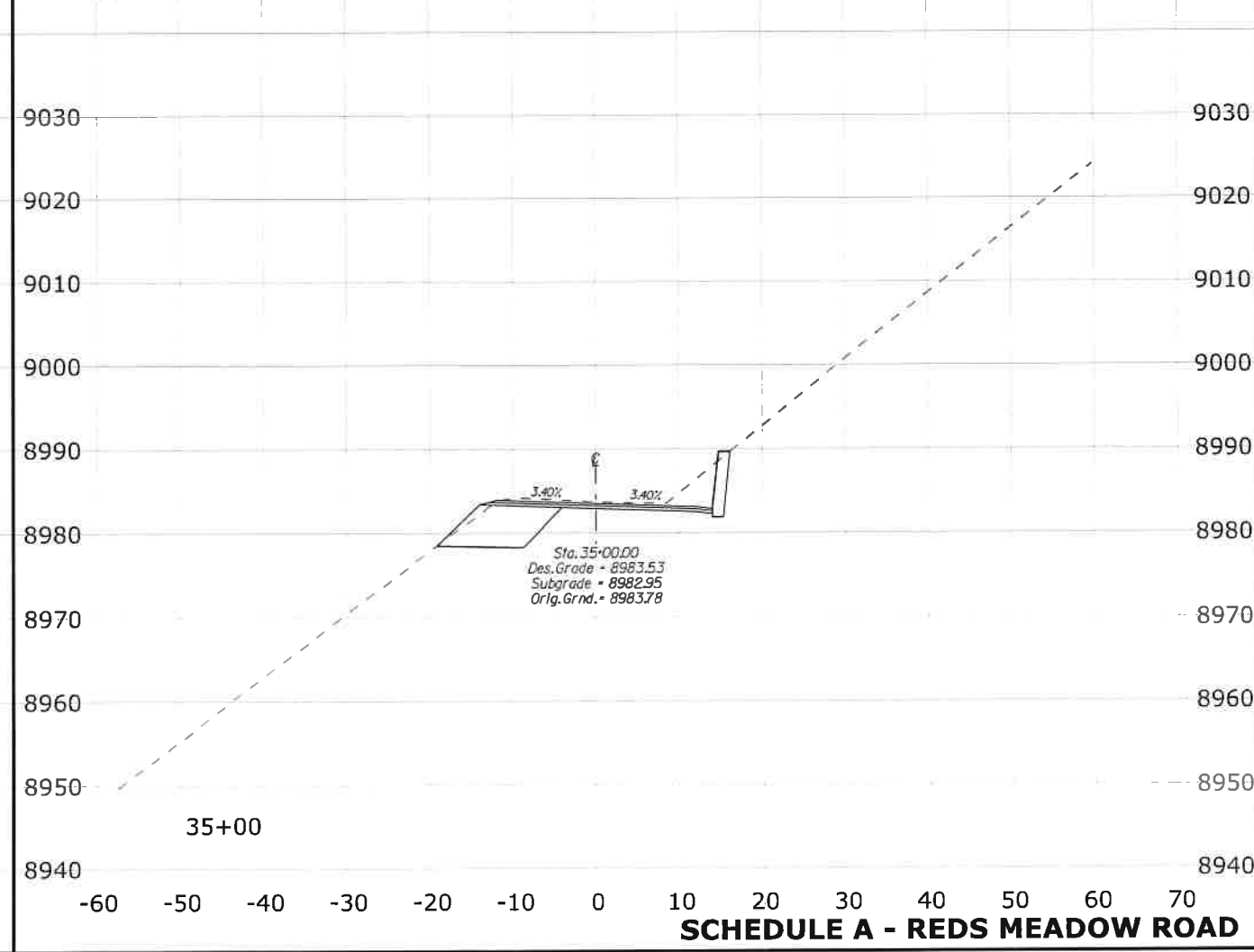
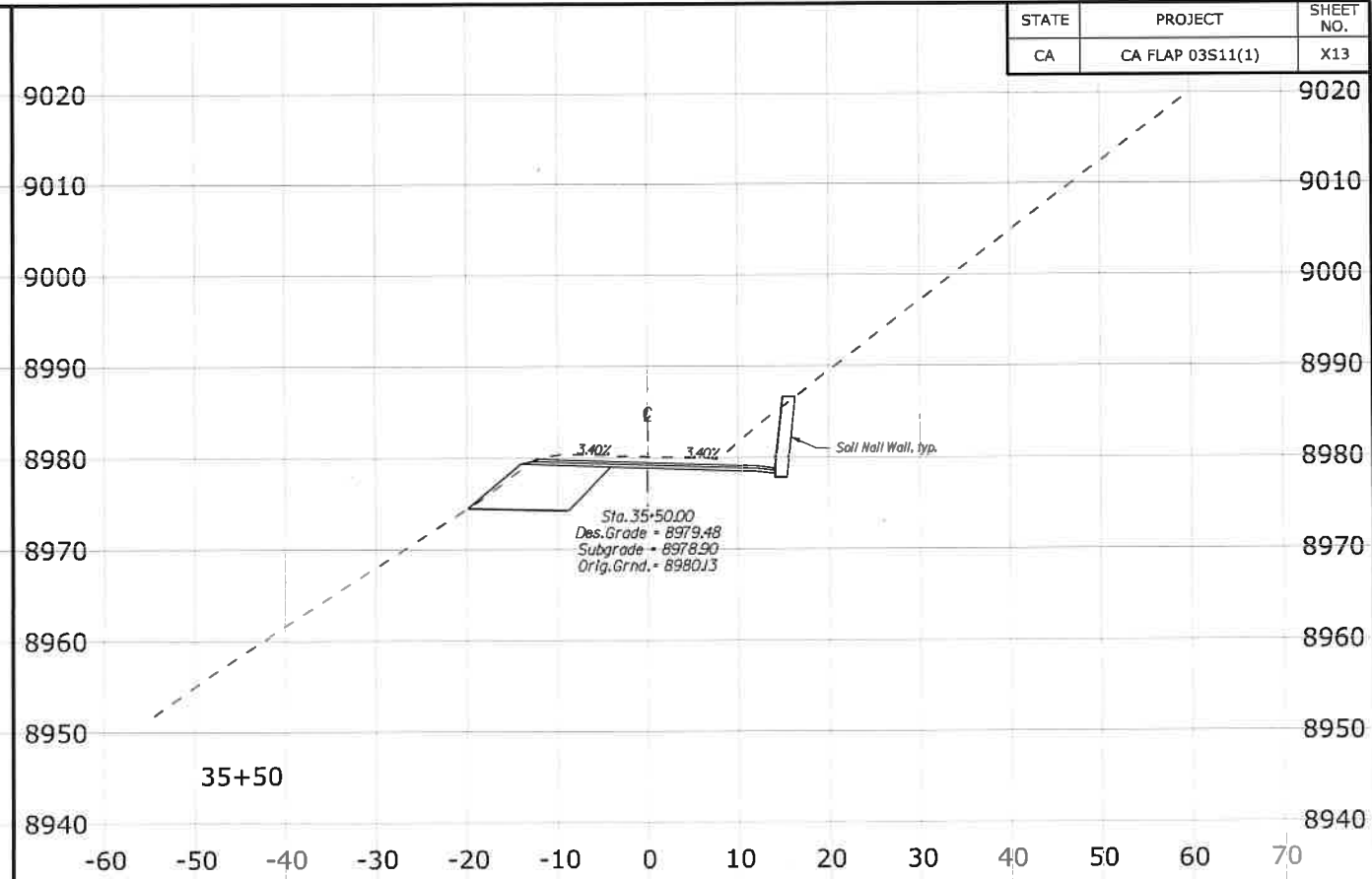
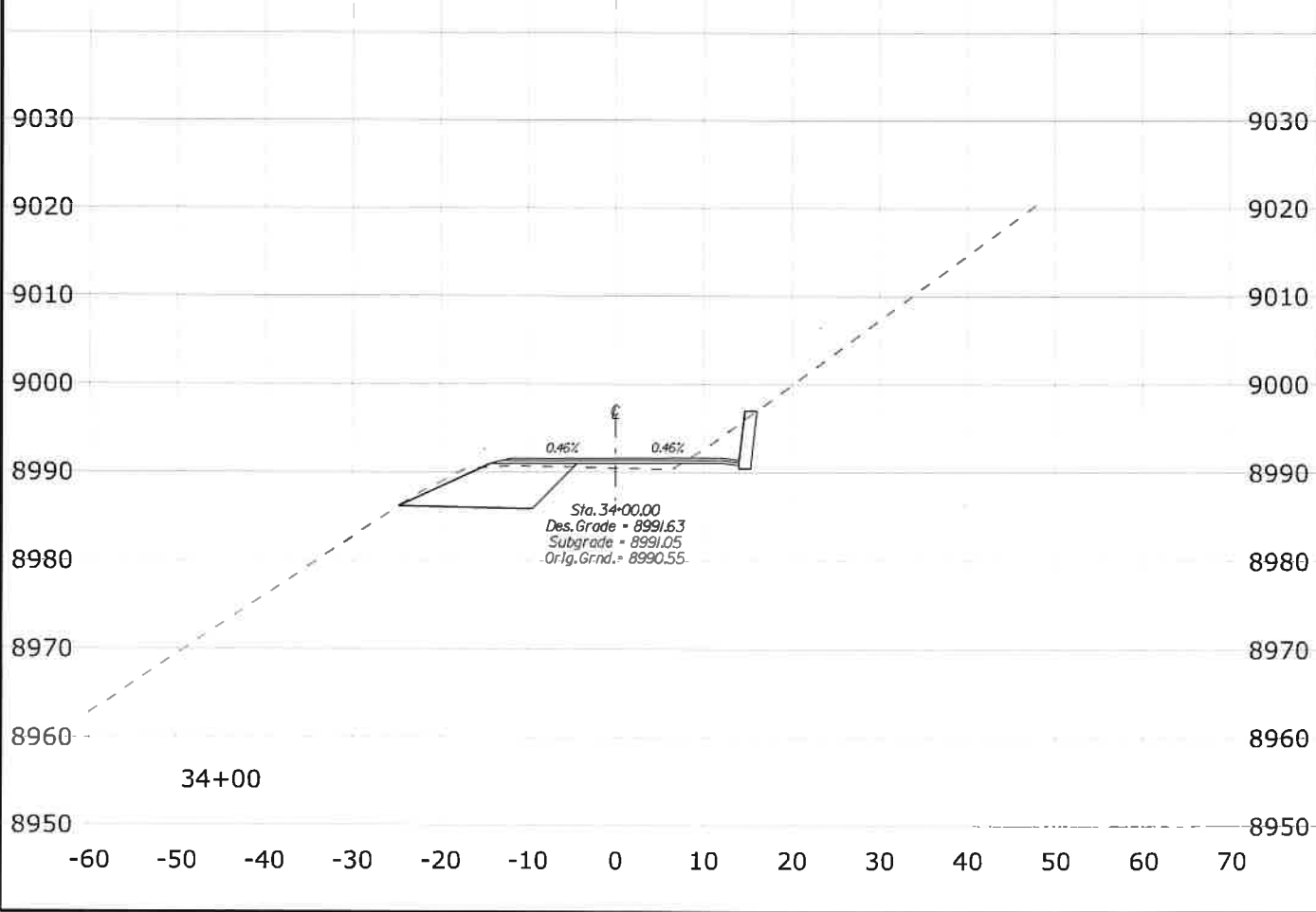
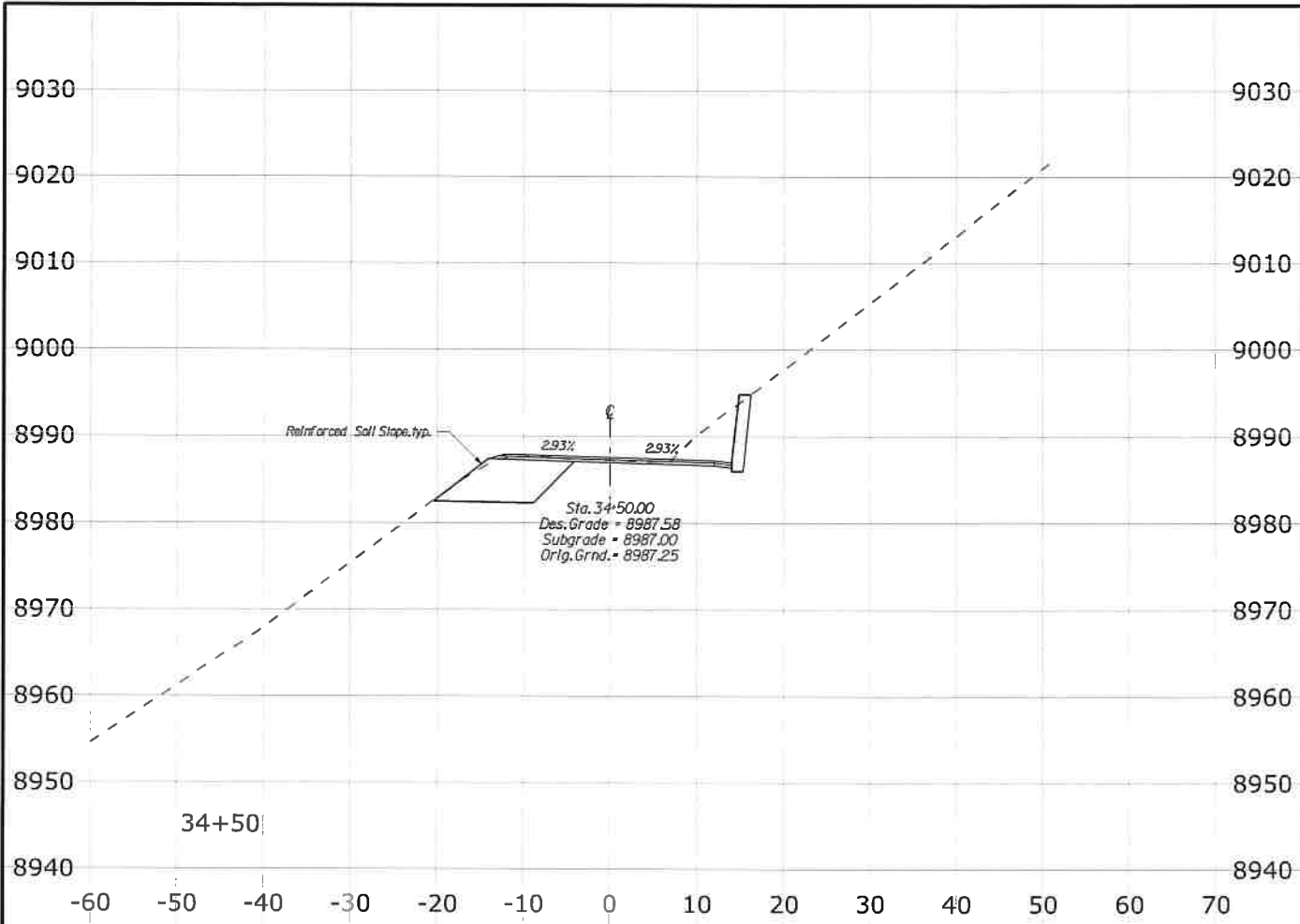


SCHEDULE A - REDS MEADOW ROAD

3/25/2021 3:05:11 PM \\denpwp01\dwg\working\845981\484816_82\X11_XSEC_RM.dgn

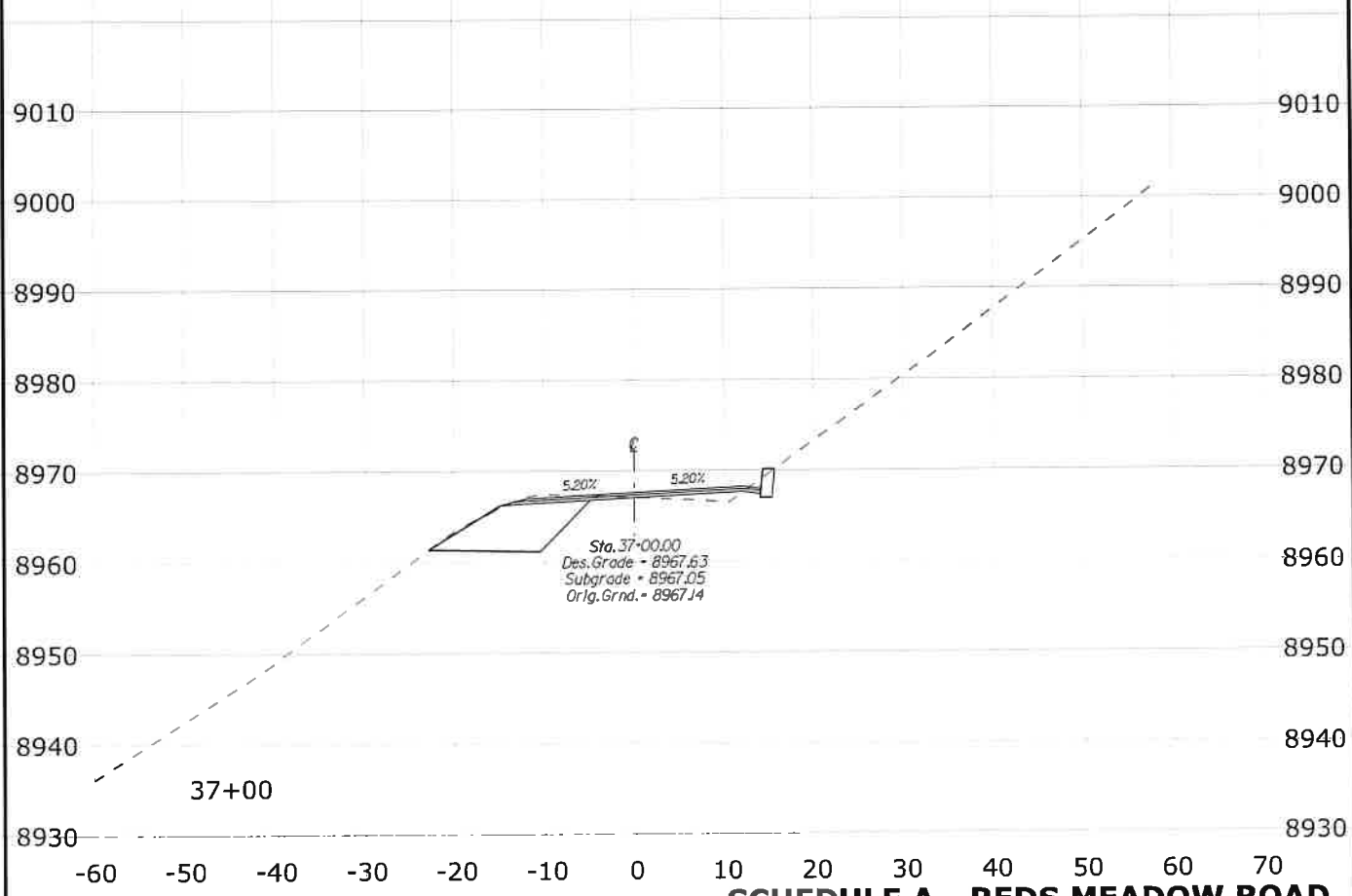
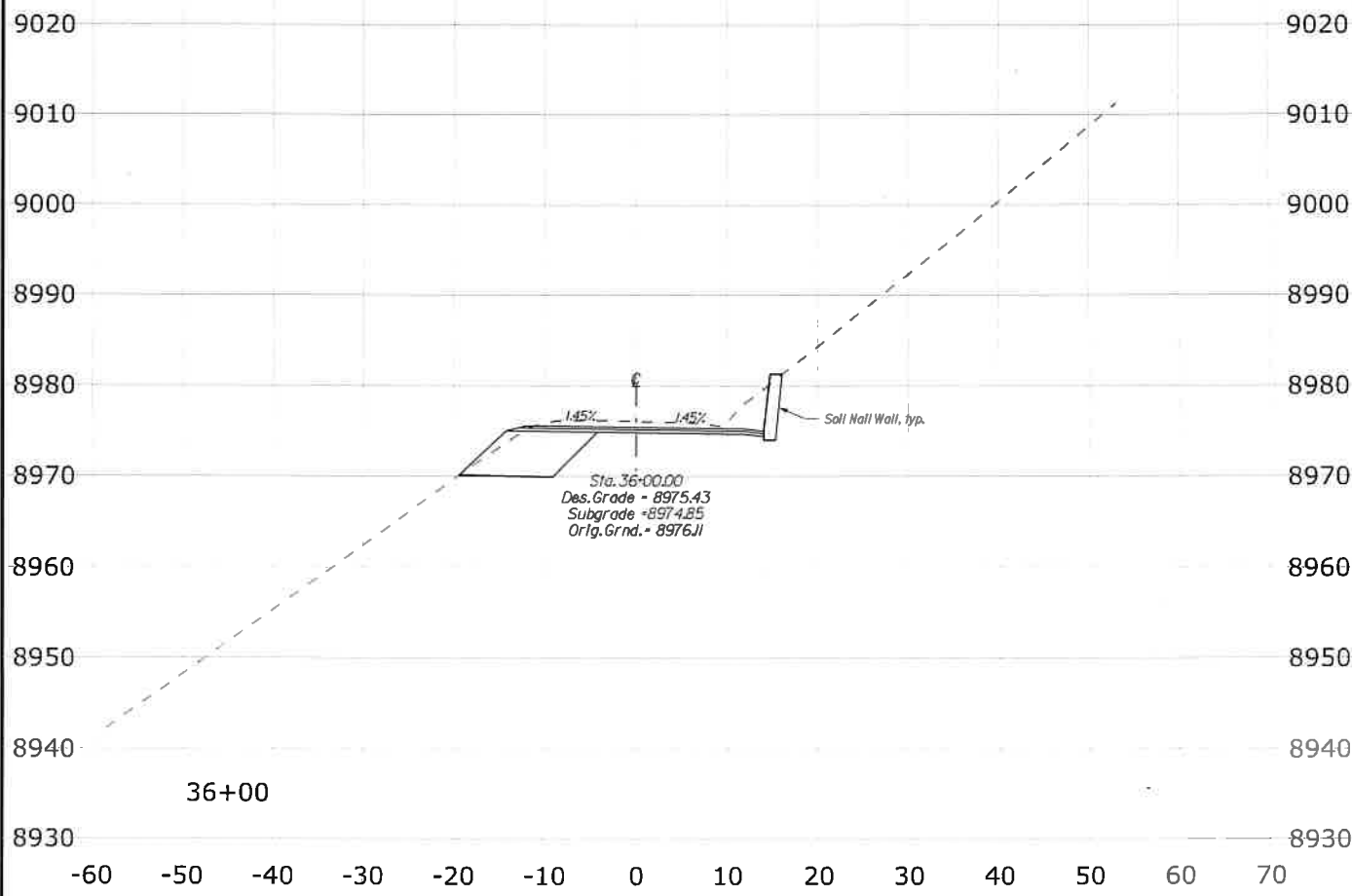
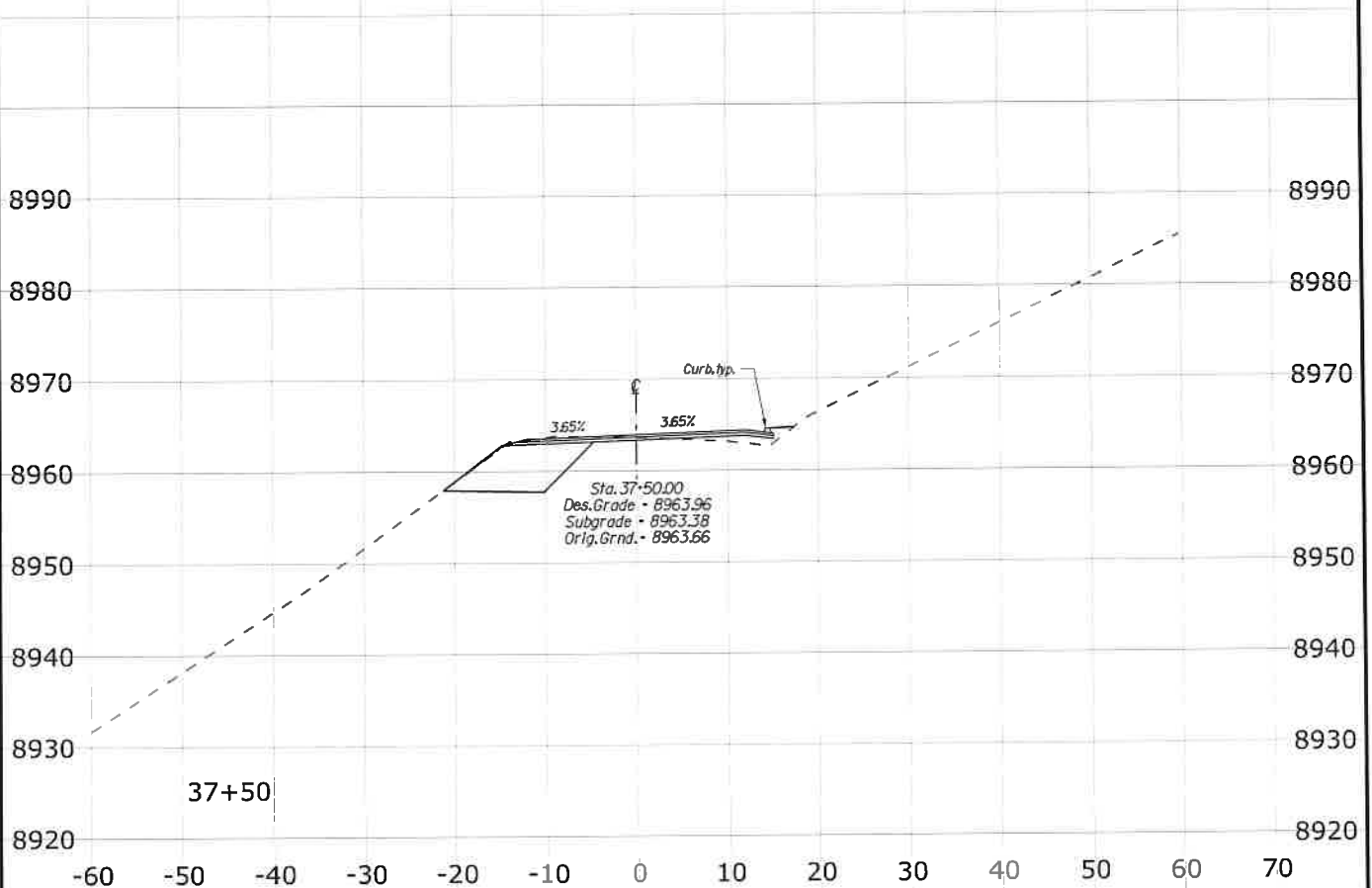
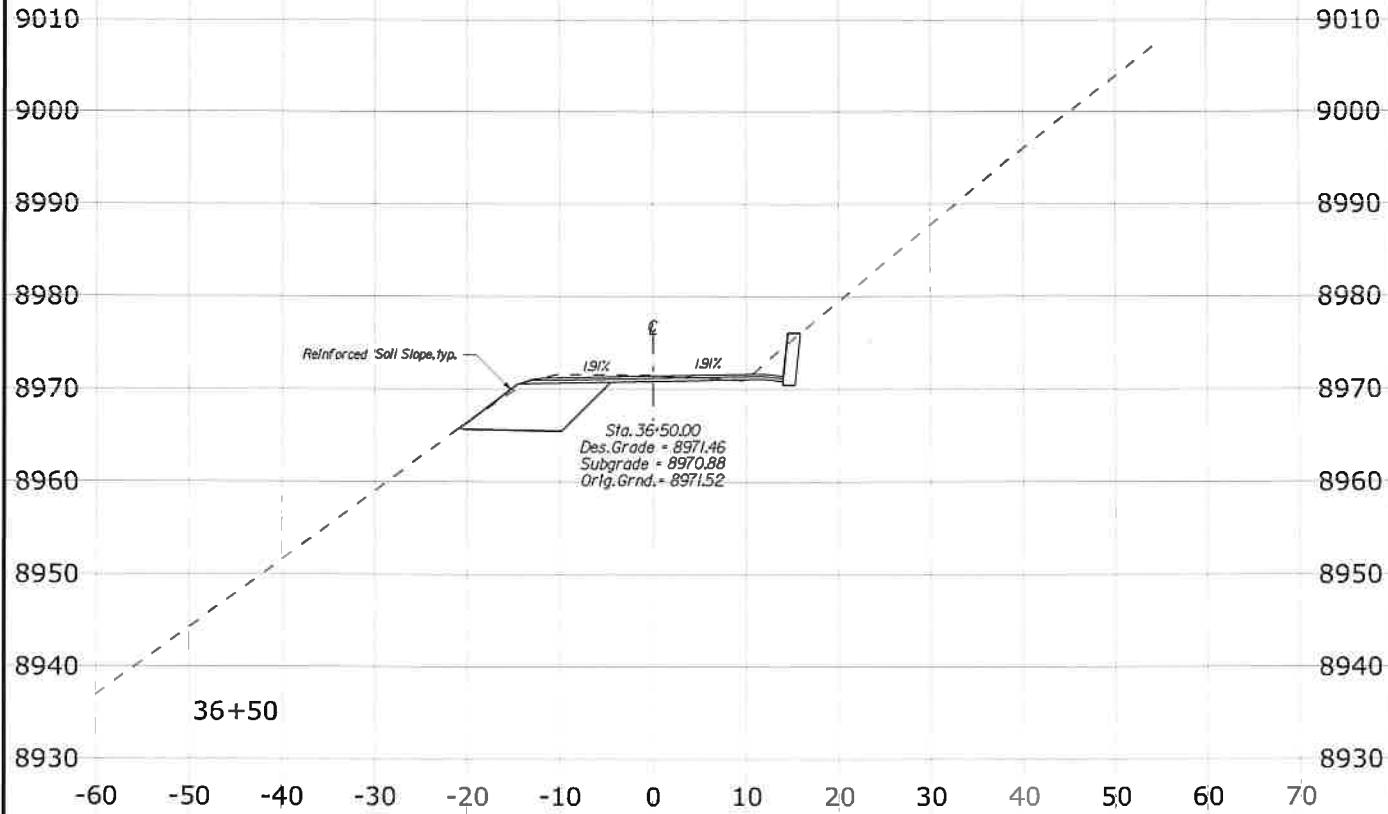
3/25/2021 3:05:16 PM \\denpwp01\p\working\845981\484816_83\X12_XSEC_RM.dgn

STATE	PROJECT	SHEET NO.
CA	CA FLAP 03S11(1)	X13



SCHEDULE A - REDS MEADOW ROAD

STATE	PROJECT	SHEET NO.
CA	CA FLAP 03S11(1)	X14

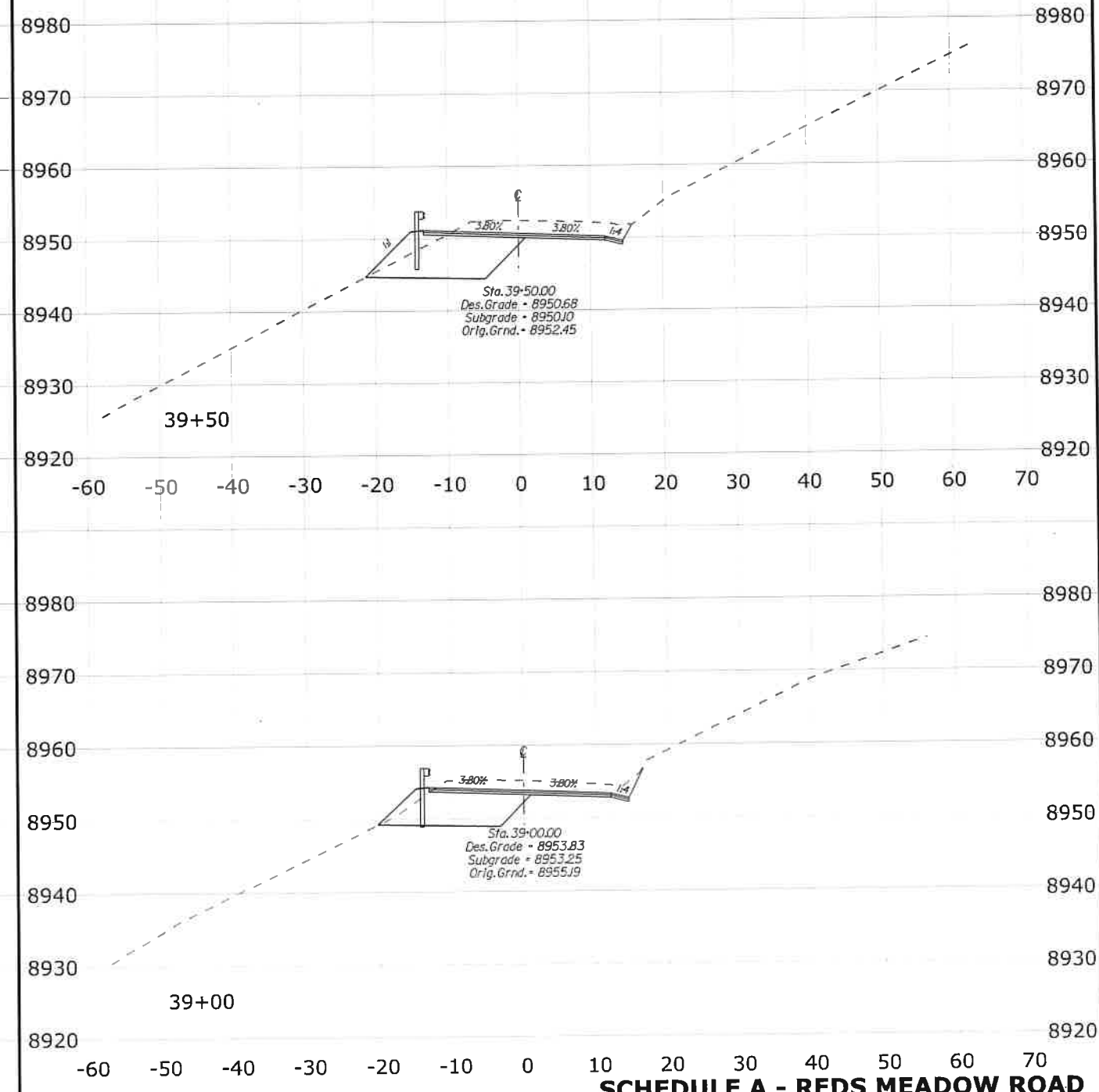
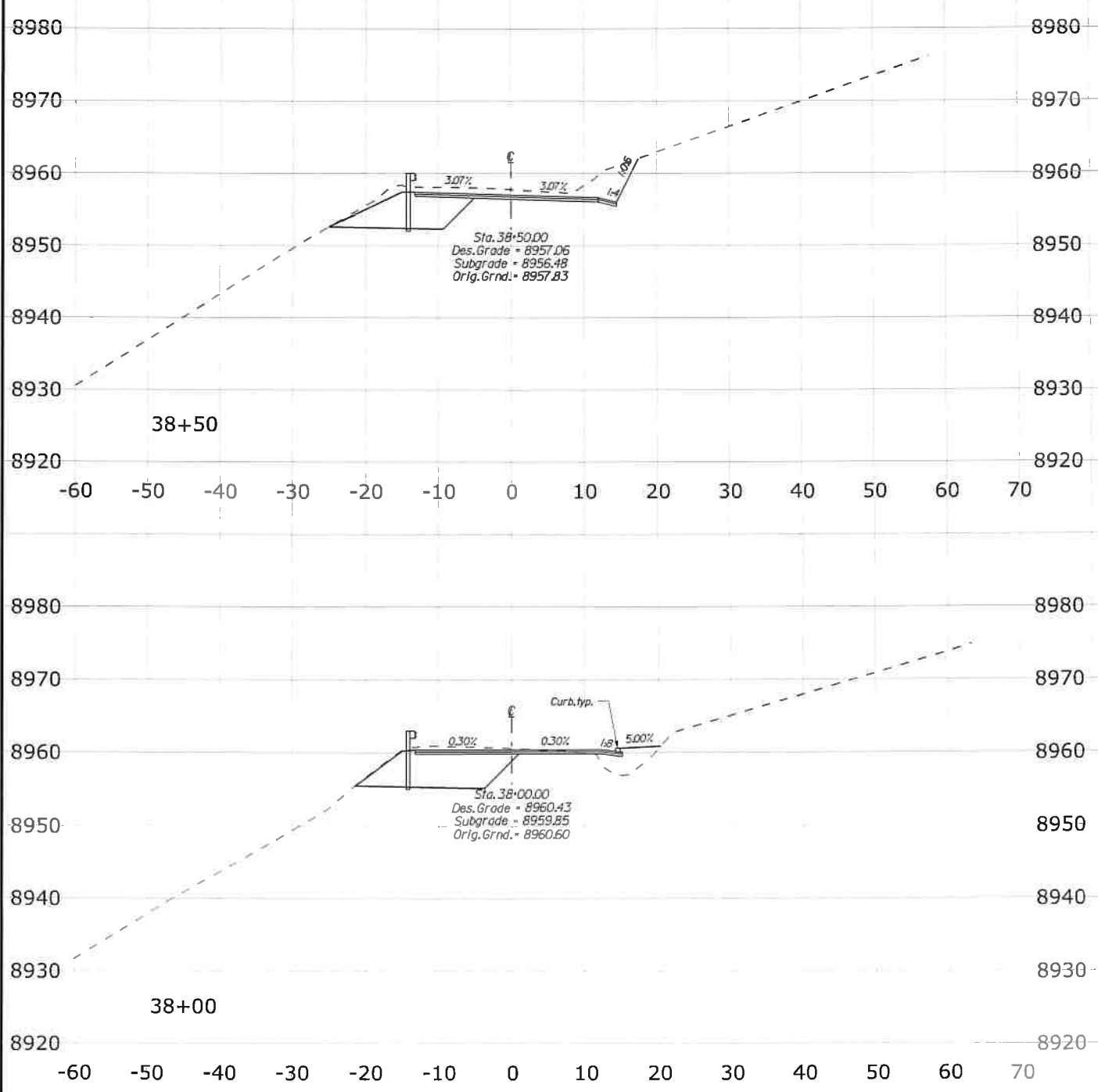


SCHEDULE A - REDS MEADOW ROAD

3/25/2021 3:04:41 PM \\denpwp01\dfs\pwworking\845981\484816_84\X13_XSEC_RM.dgn

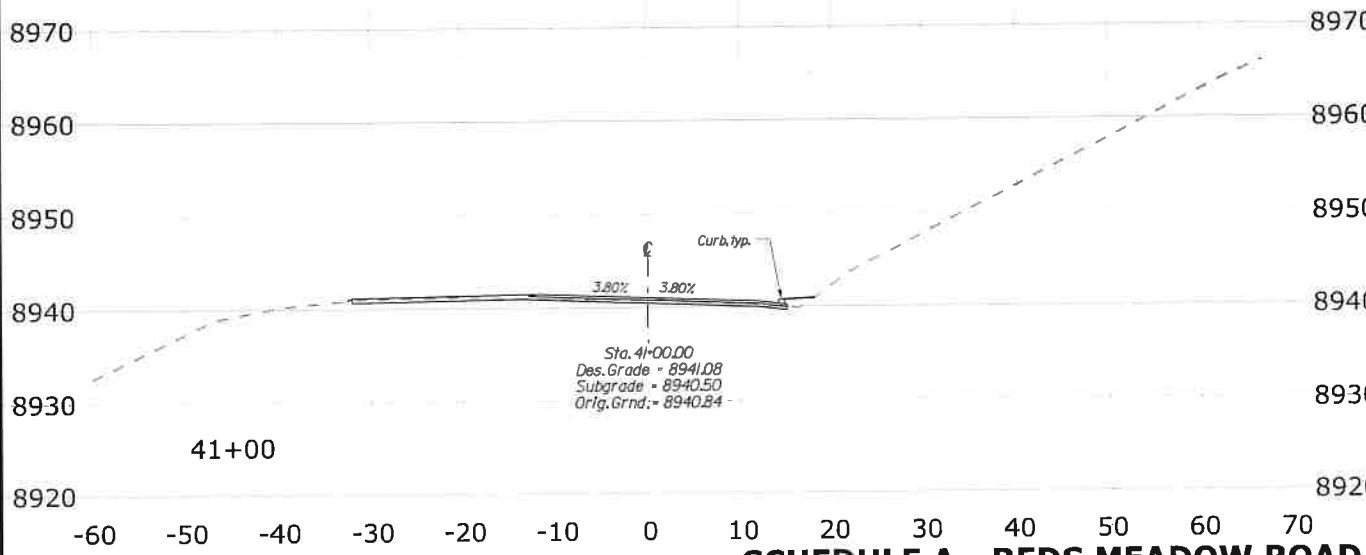
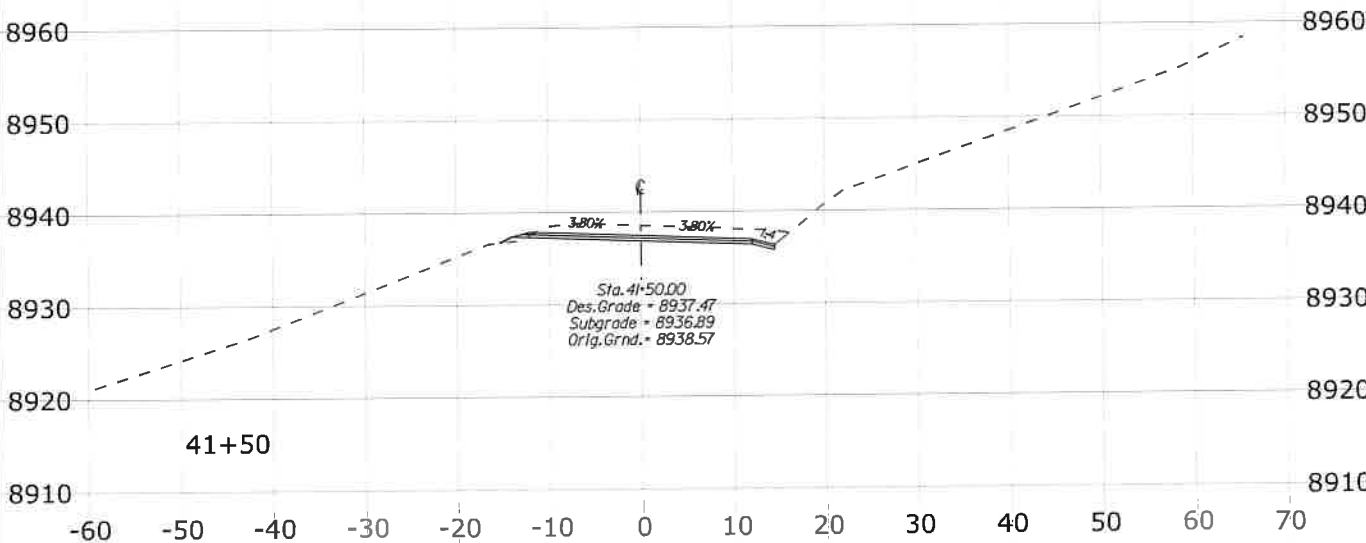
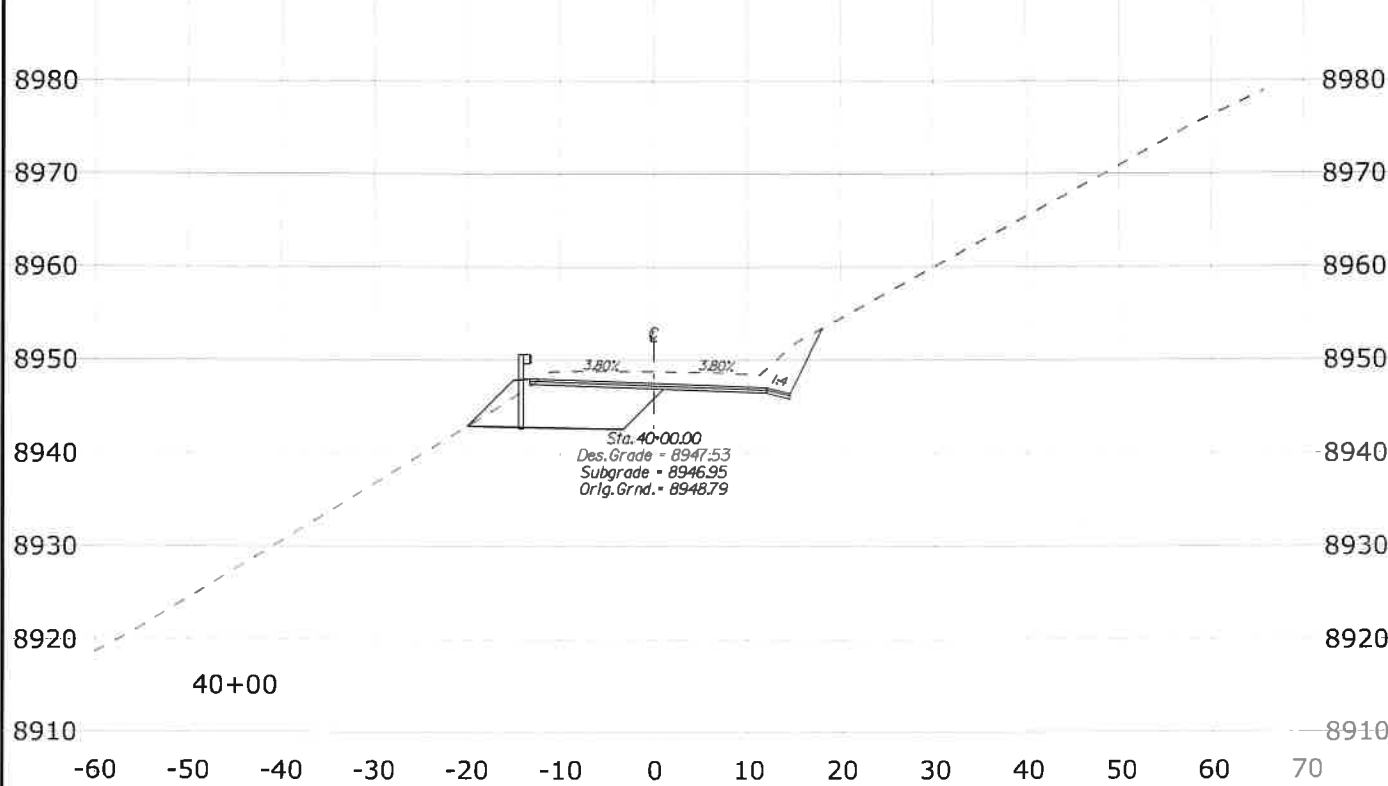
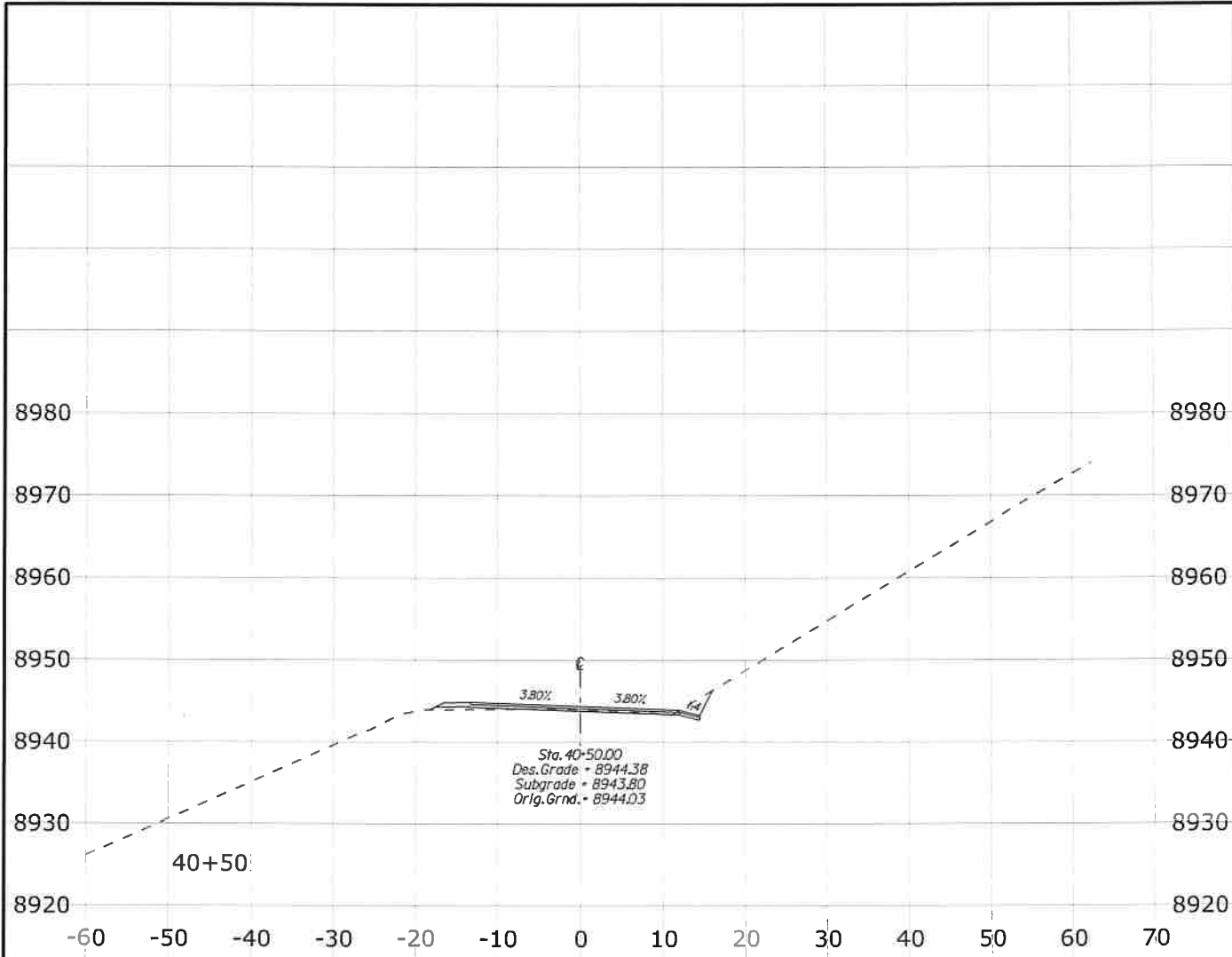
STATE	PROJECT	SHEET NO.
CA	CA FLAP 03S11(1)	X15

3/25/2021 3:05:07 PM \\denpwp01\p\p\working\845981\484816_85\X14_XSEC_RM.dgn



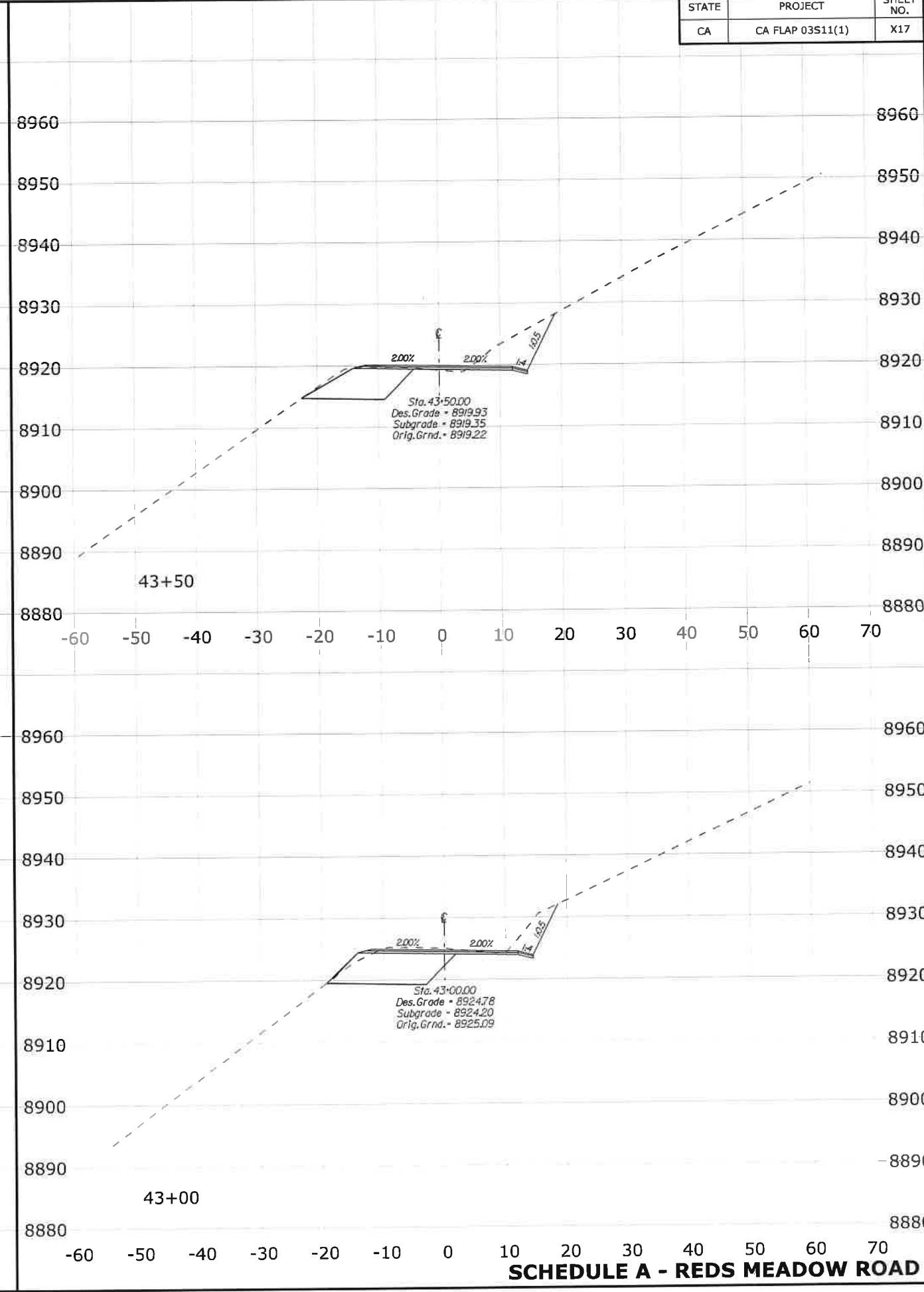
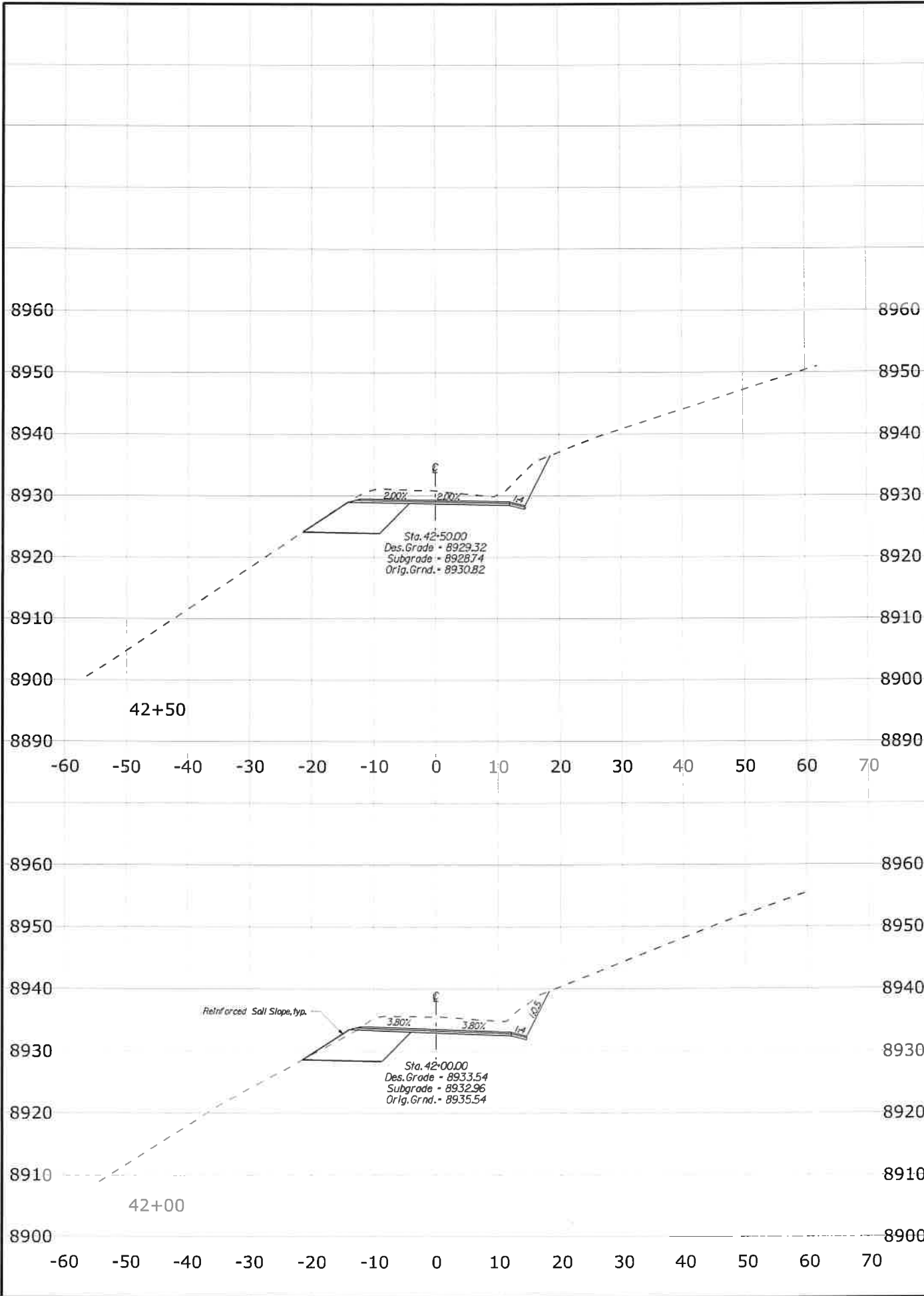
SCHEDULE A - REDS MEADOW ROAD

STATE	PROJECT	SHEET NO.
CA	CA FLAP 03S11(1)	X16



SCHEDULE A - REDS MEADOW ROAD

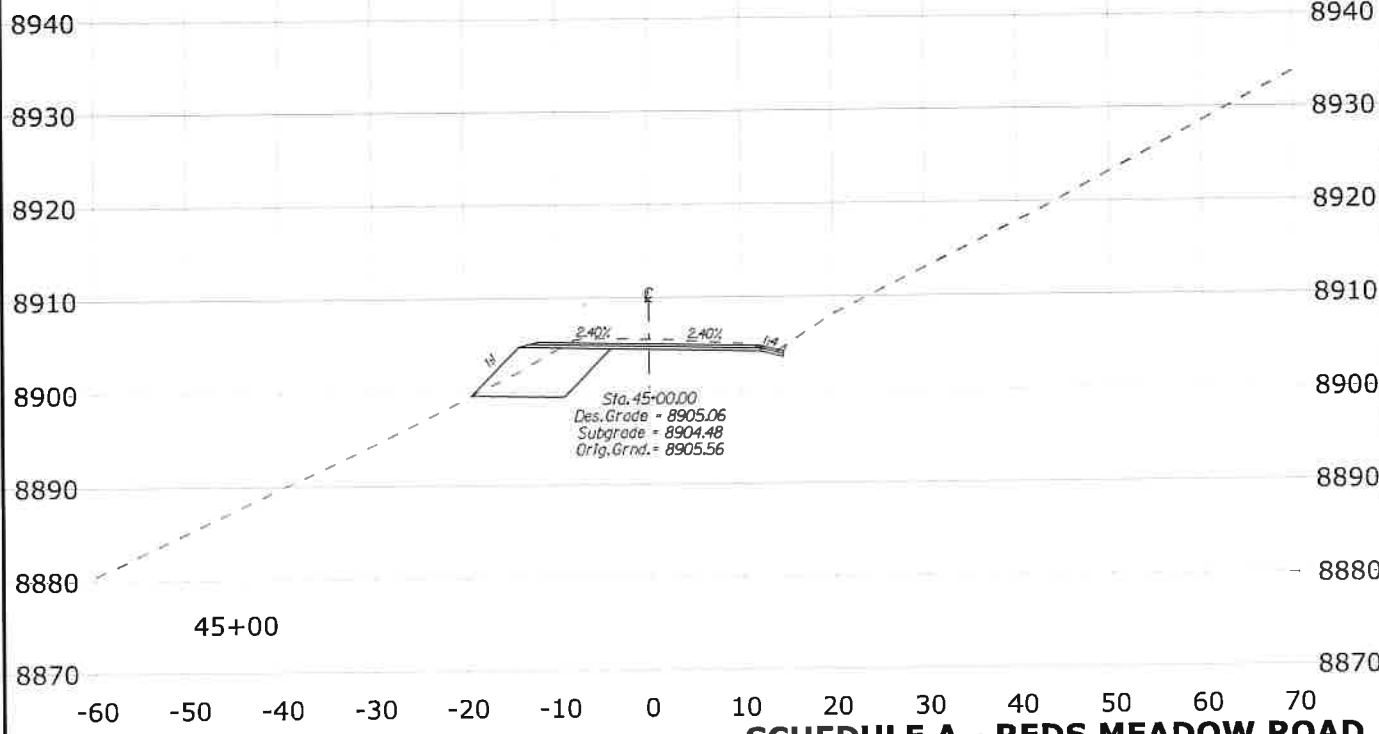
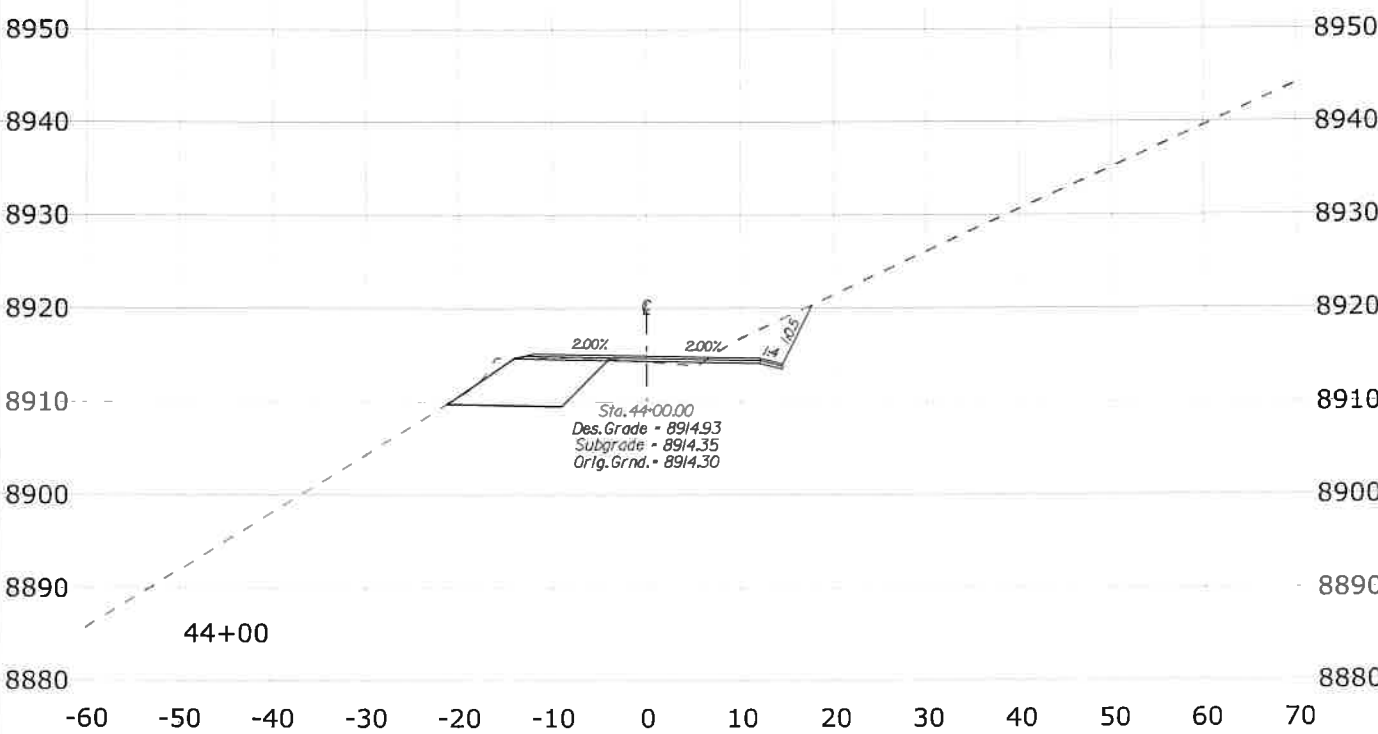
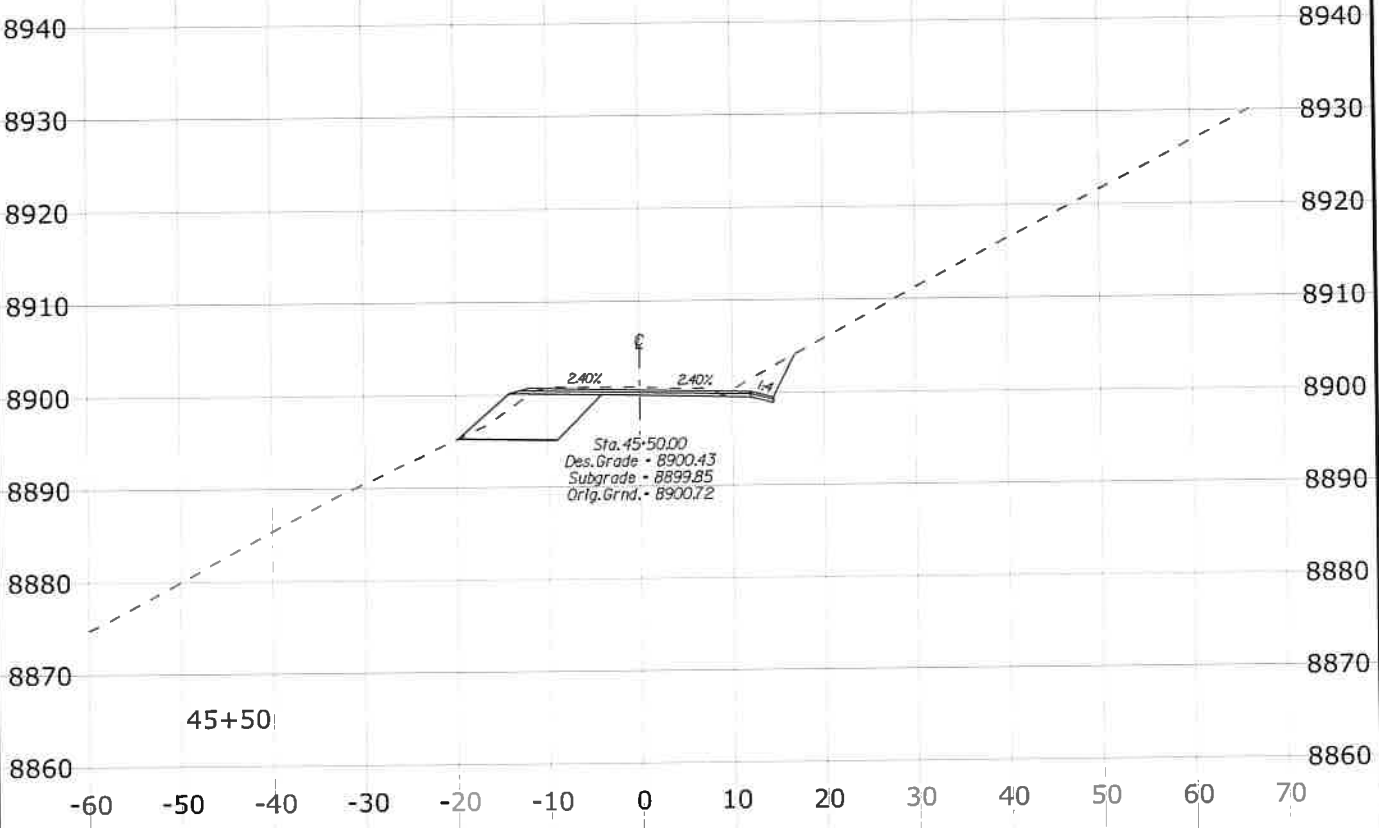
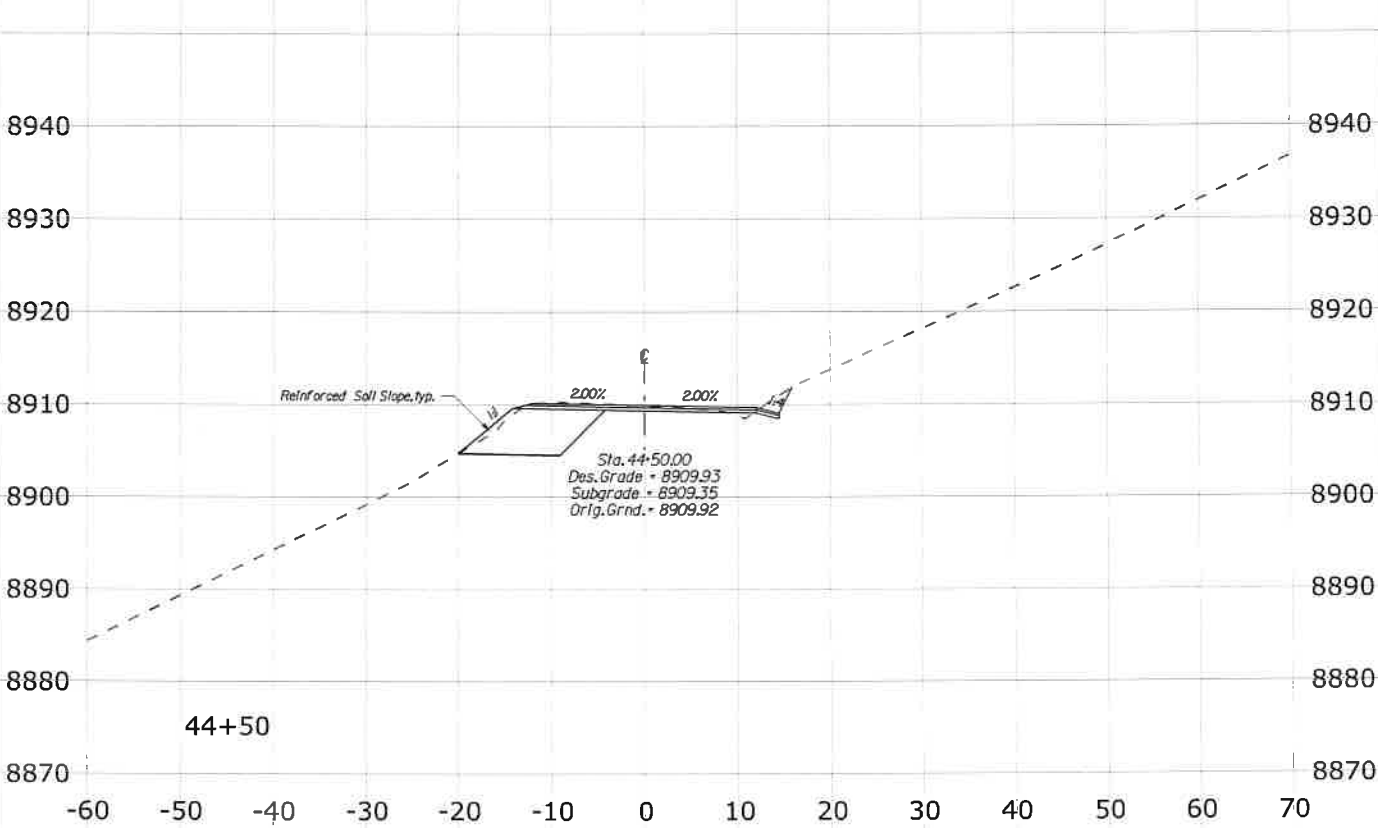
STATE	PROJECT	SHEET NO.
CA	CA FLAP 03S11(1)	X17



3:05:04 PM \\denpwp01\c\$\pwworking\B45981\484816_90\X16_XSEC_RM.dgn
3/25/2021

SCHEDULE A - REDS MEADOW ROAD

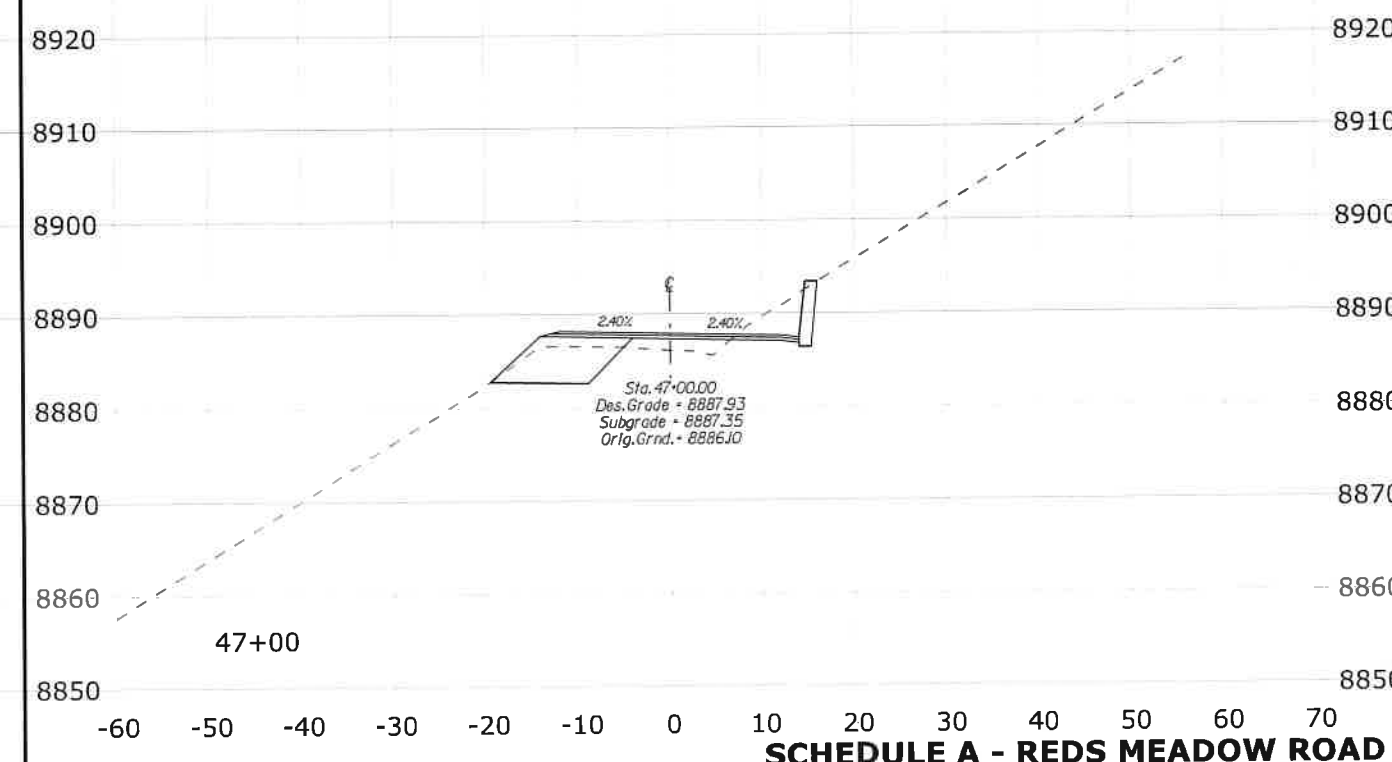
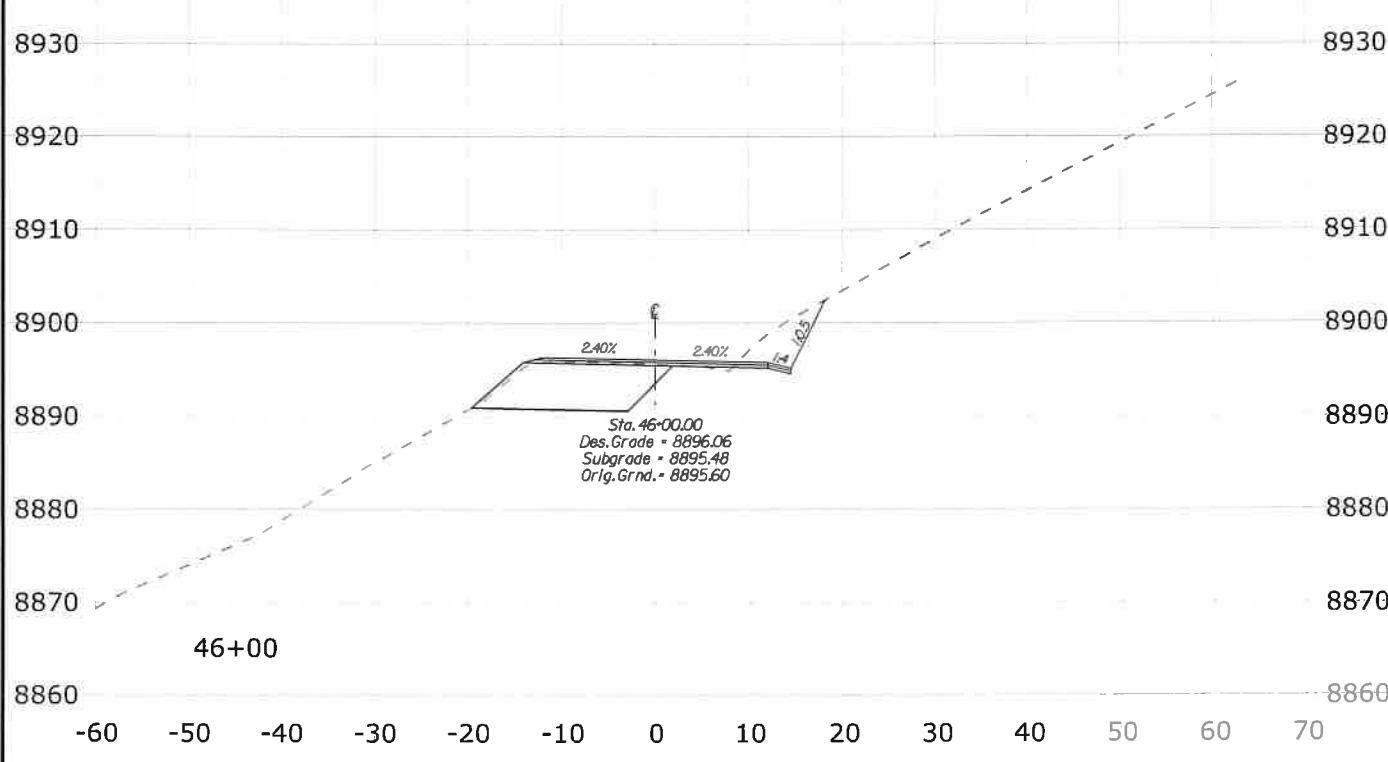
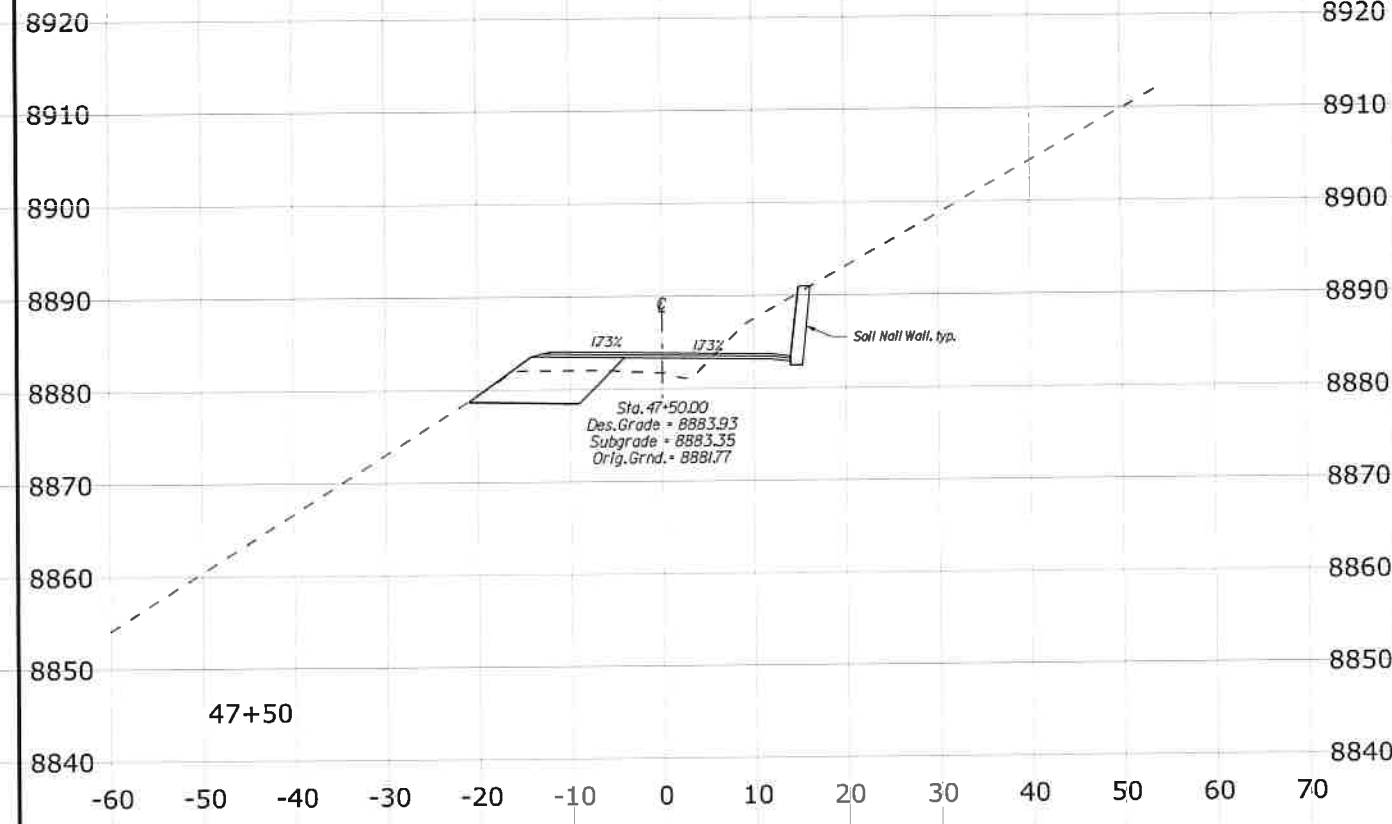
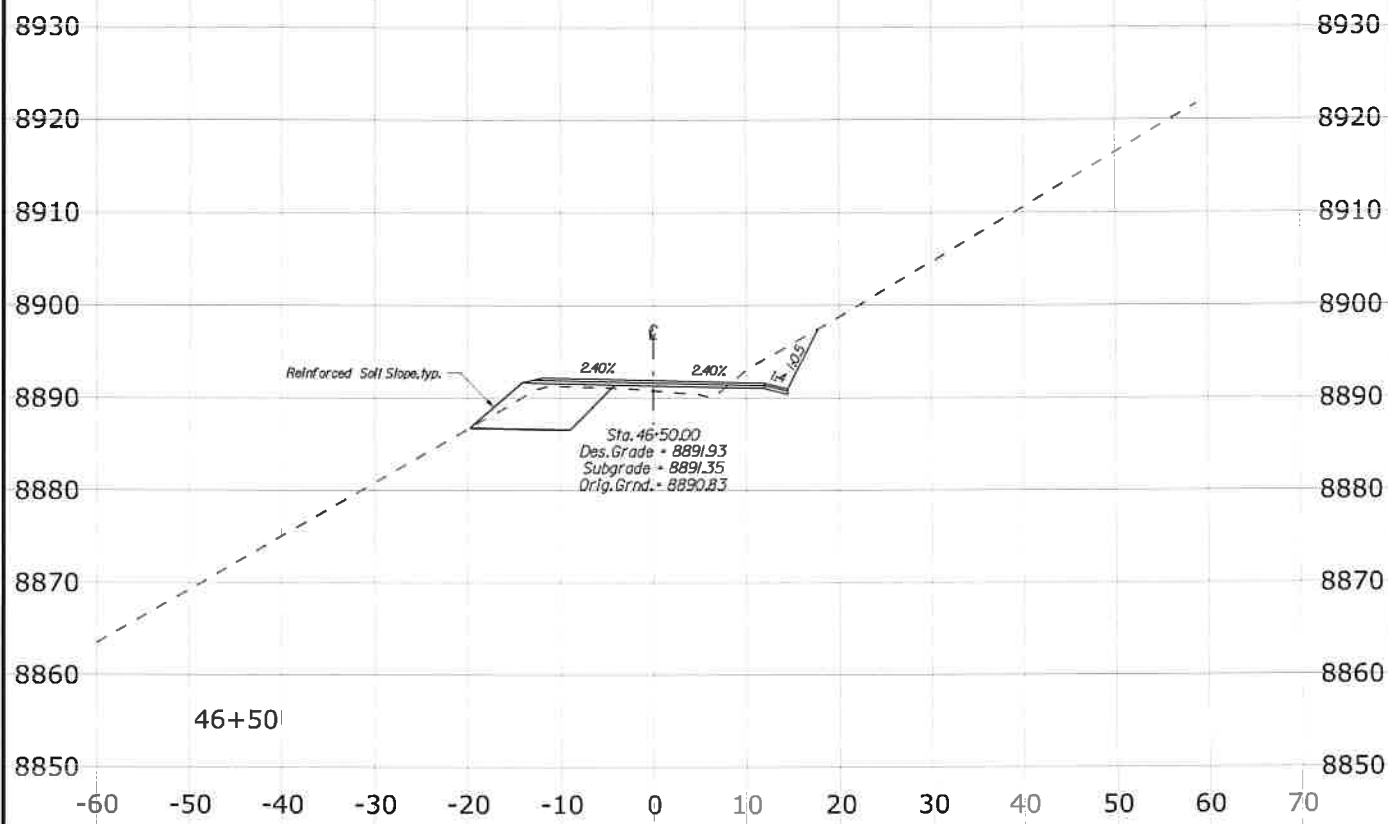
STATE	PROJECT	SHEET NO.
CA	CA FLAP 03511(1)	X18



SCHEDULE A - REDS MEADOW ROAD

3/25/2021 3:05:22 PM I:\denpwp01\dwg\pwworking\845981\844816_92\X17_XSEC_RM.dgn

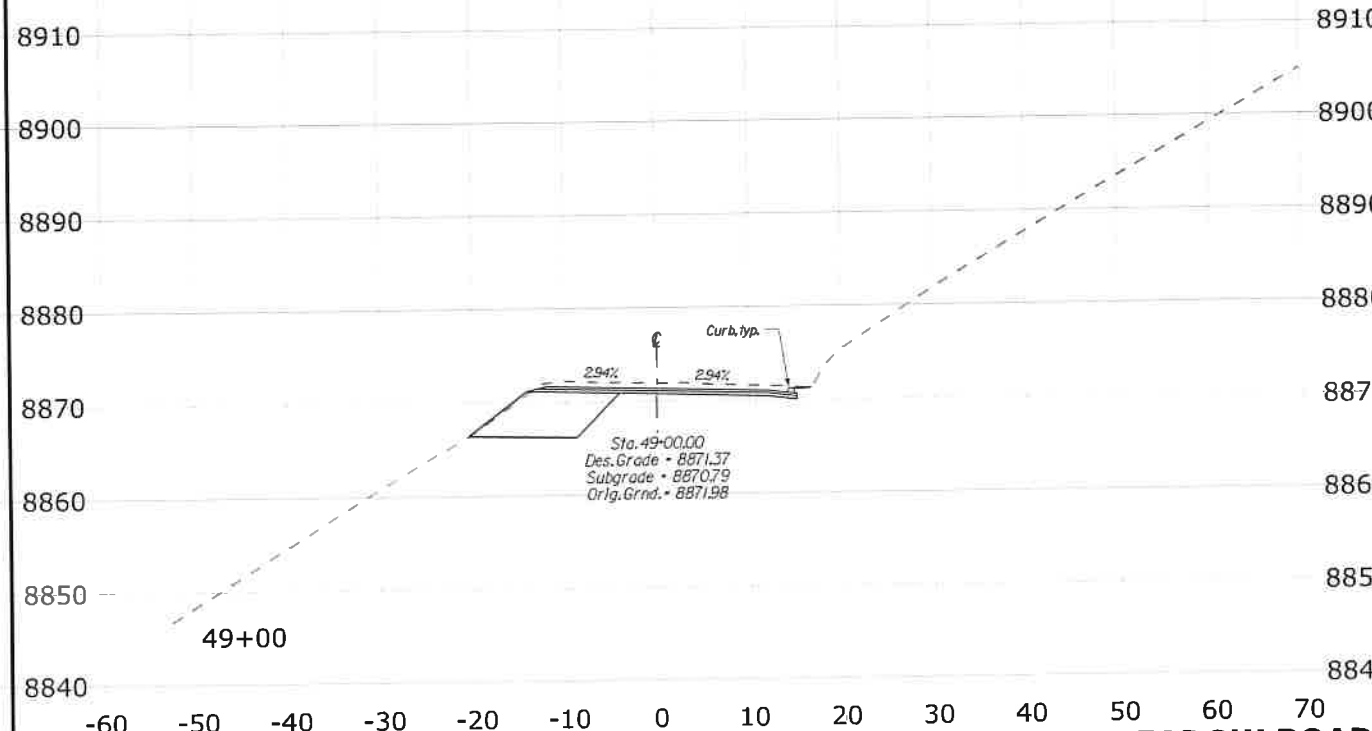
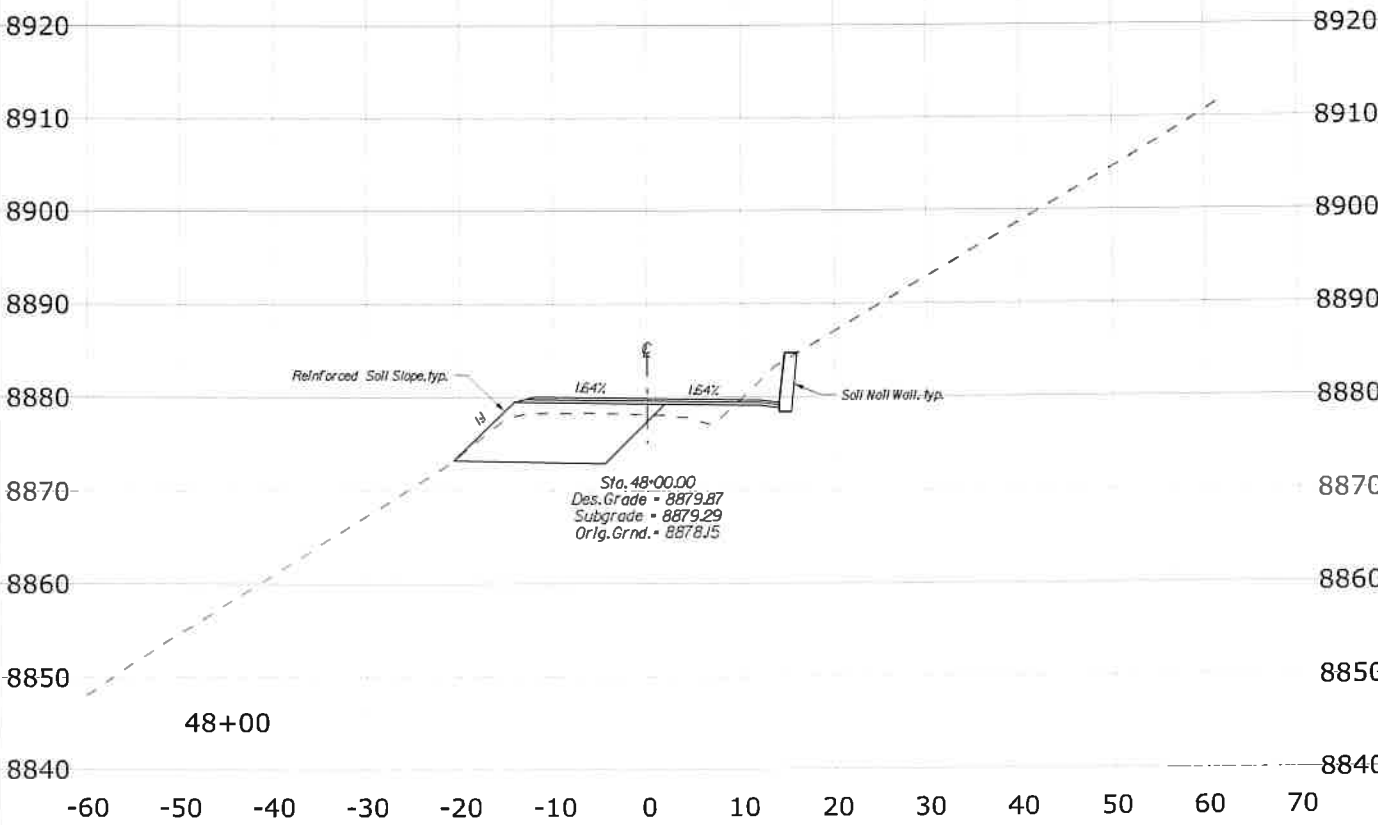
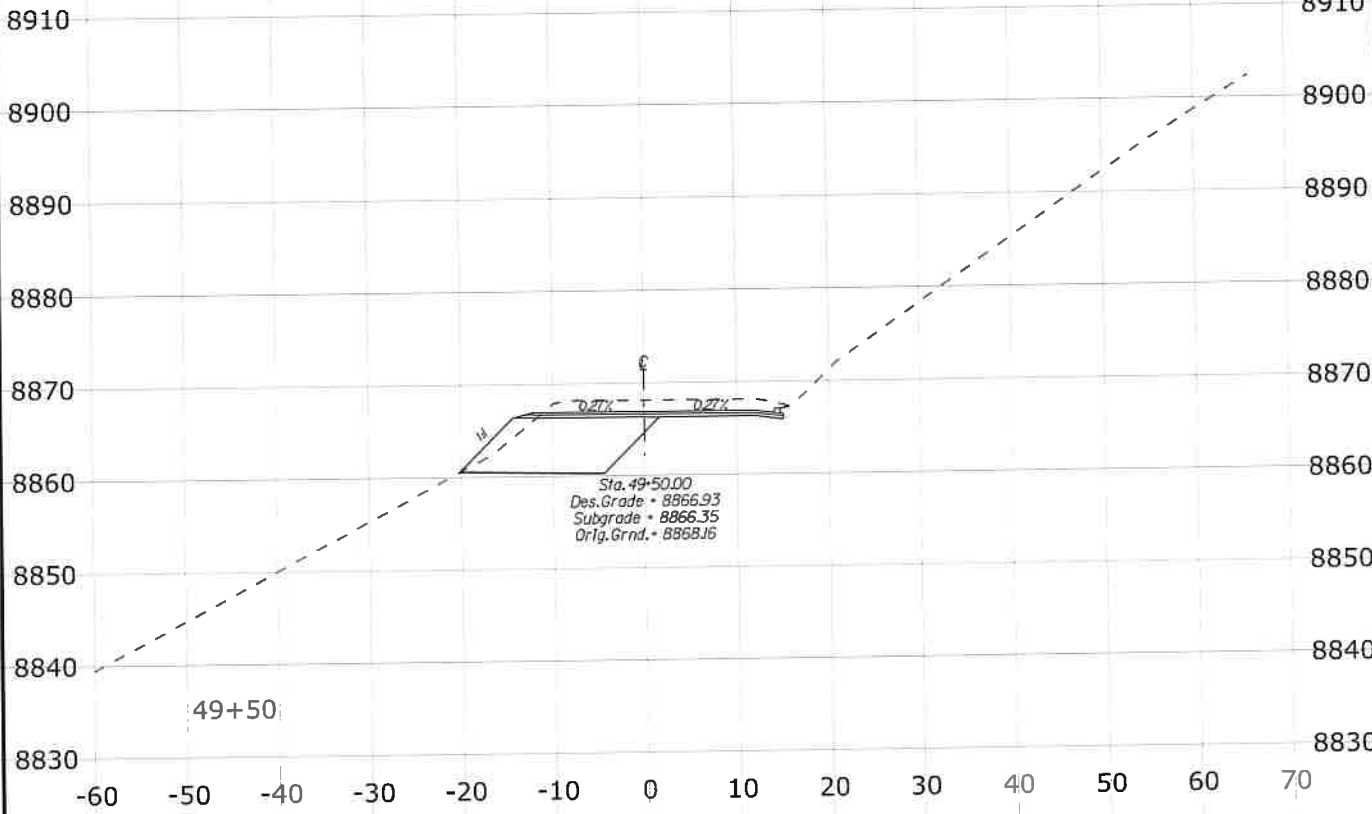
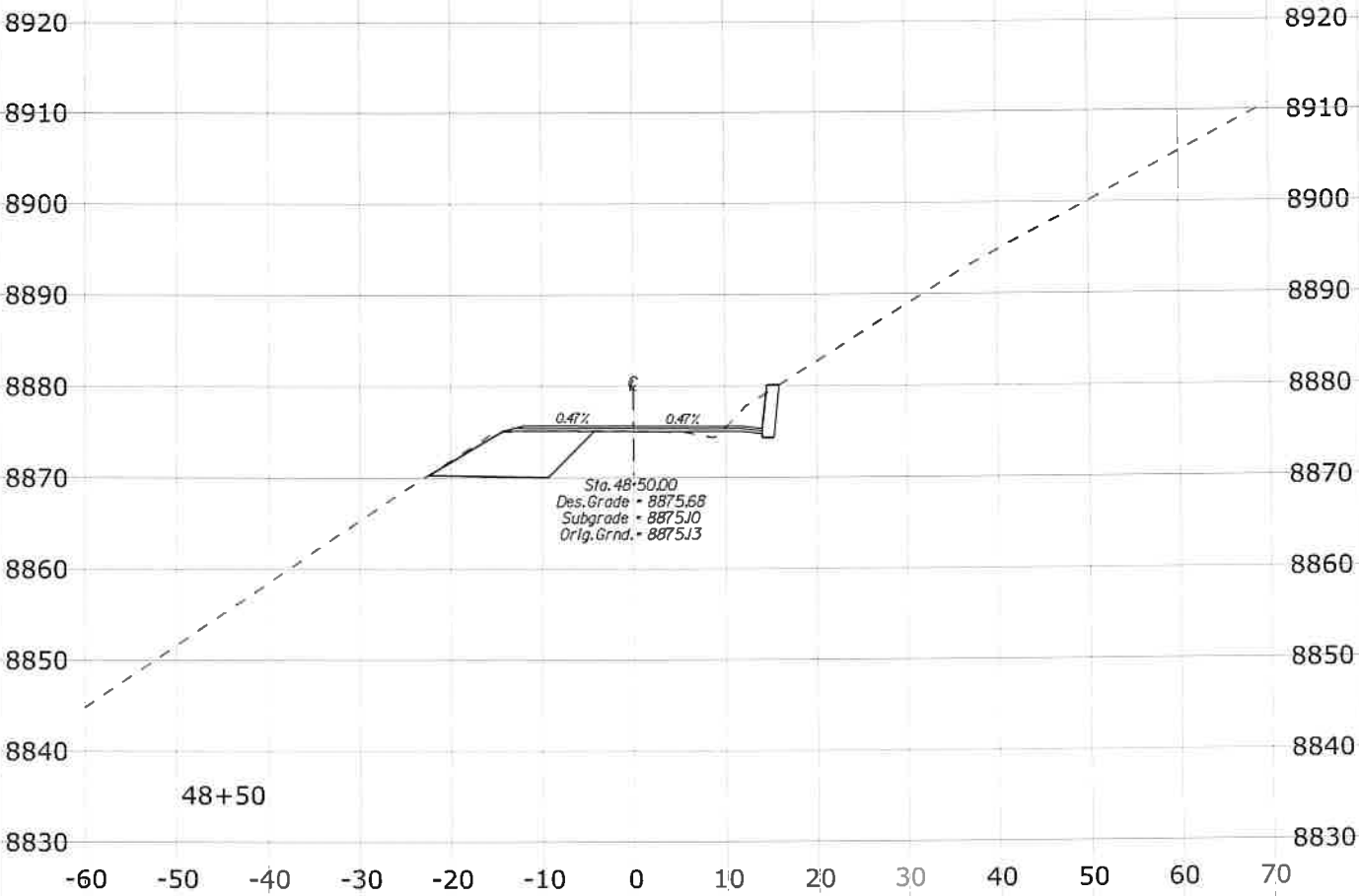
STATE	PROJECT	SHEET NO.
CA	CA FLAP 03S11(1)	X19



SCHEDULE A - REDS MEADOW ROAD

3/25/2021 3:04:48 PM \\denpwp01\dsp\pawic\working\845981\494816_95\X18_XSEC_RM.dgn

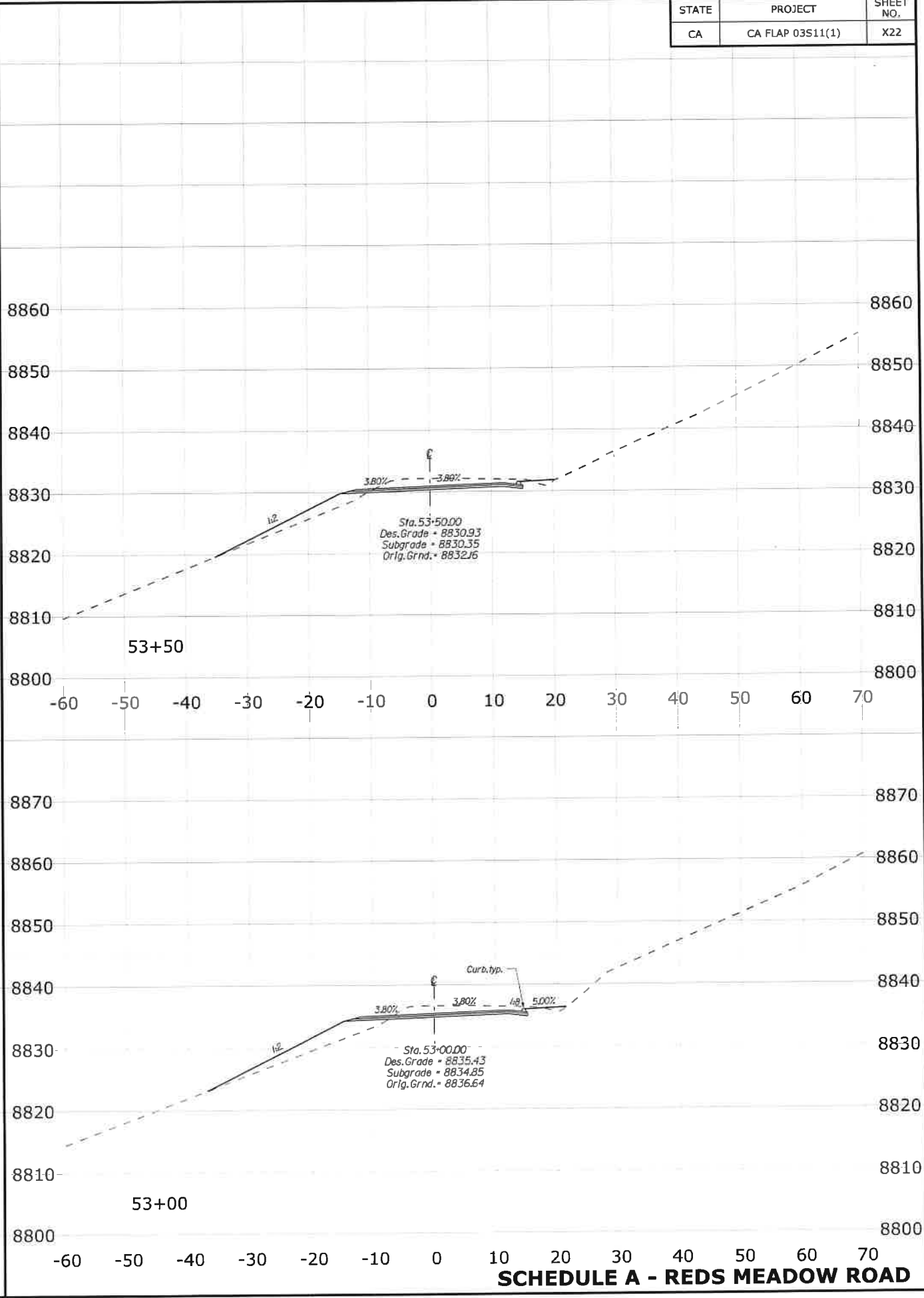
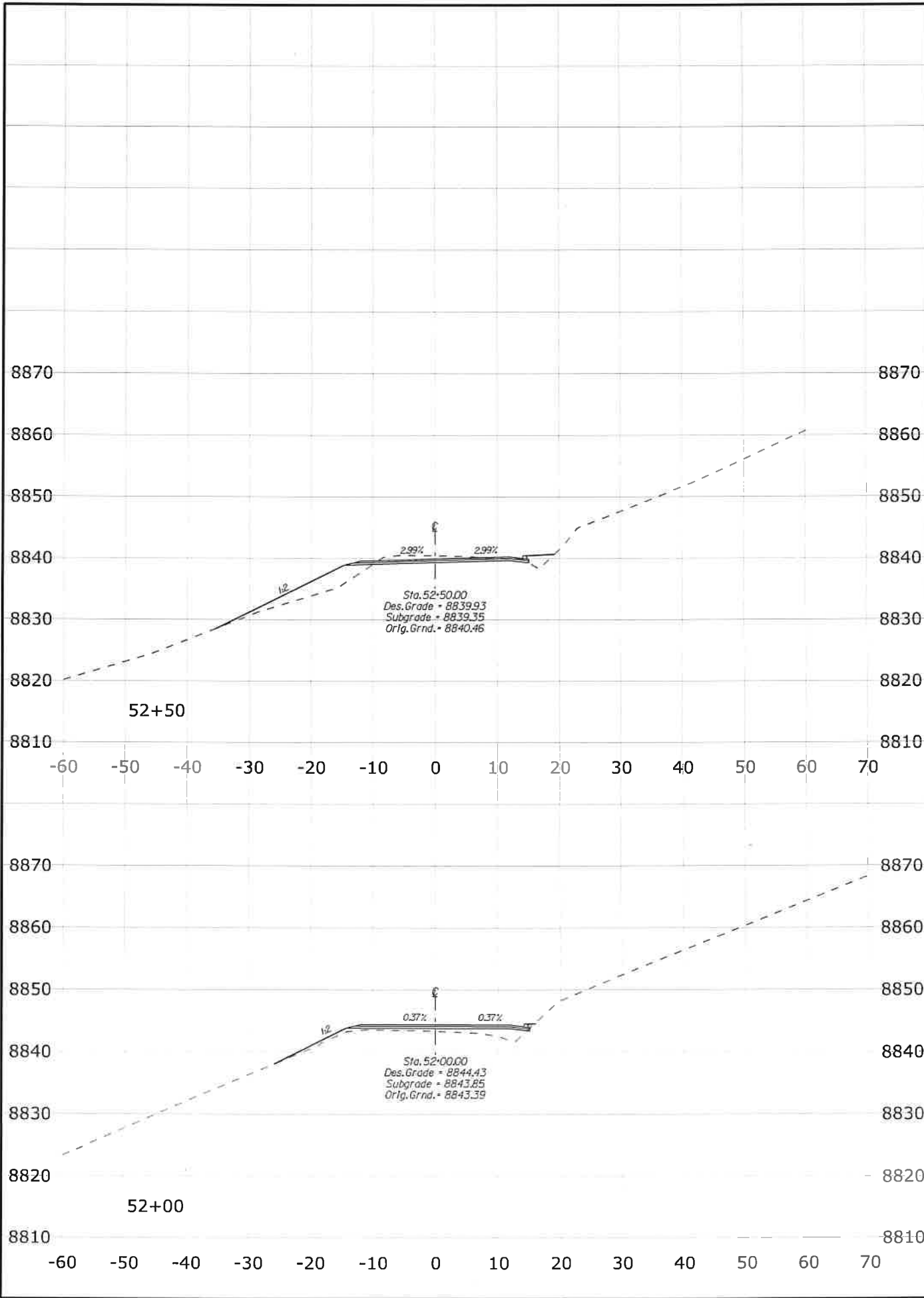
STATE	PROJECT	SHEET NO.
CA	CA FLAP 03S11(1)	X20



SCHEDULE A - REDS MEADOW ROAD

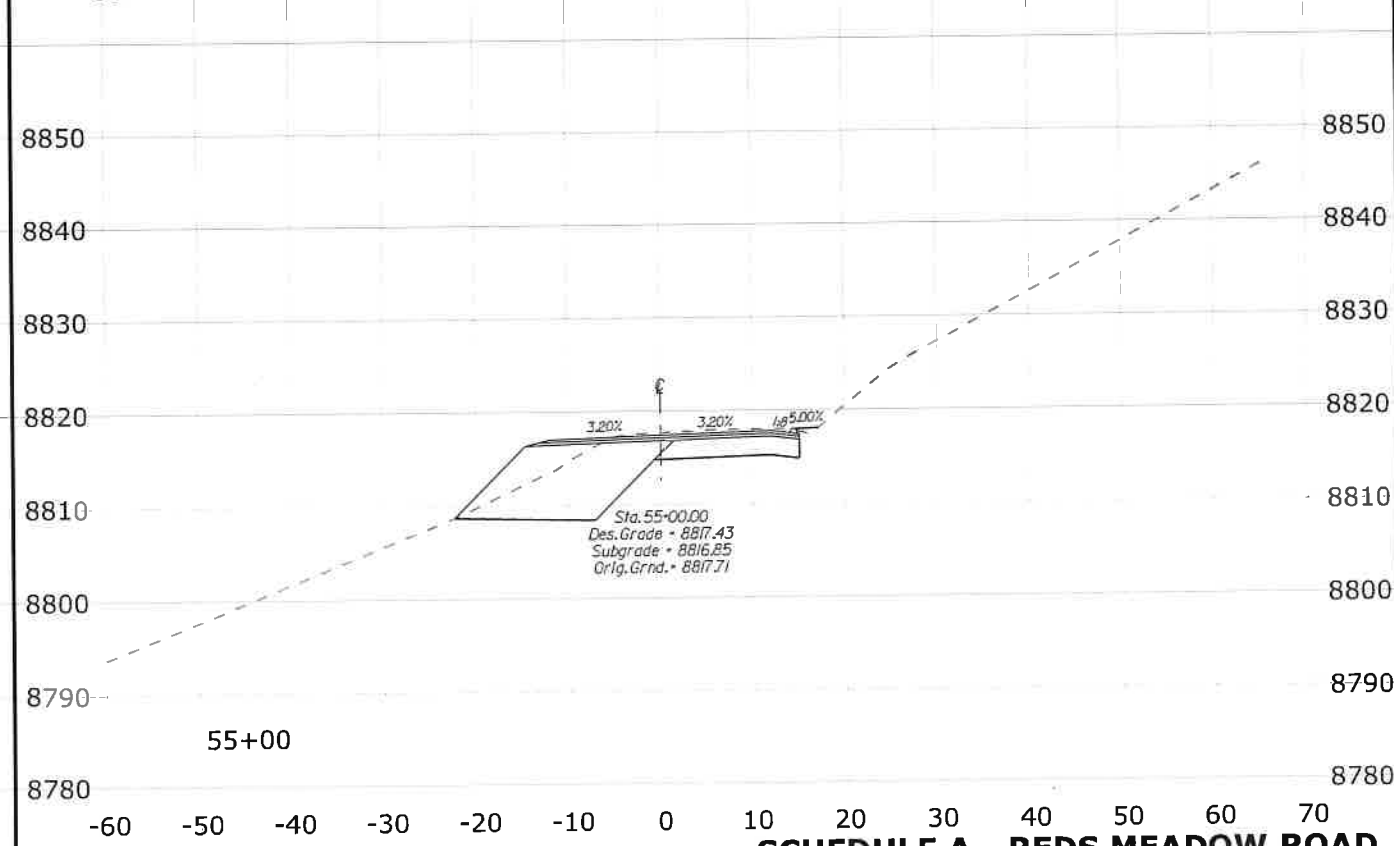
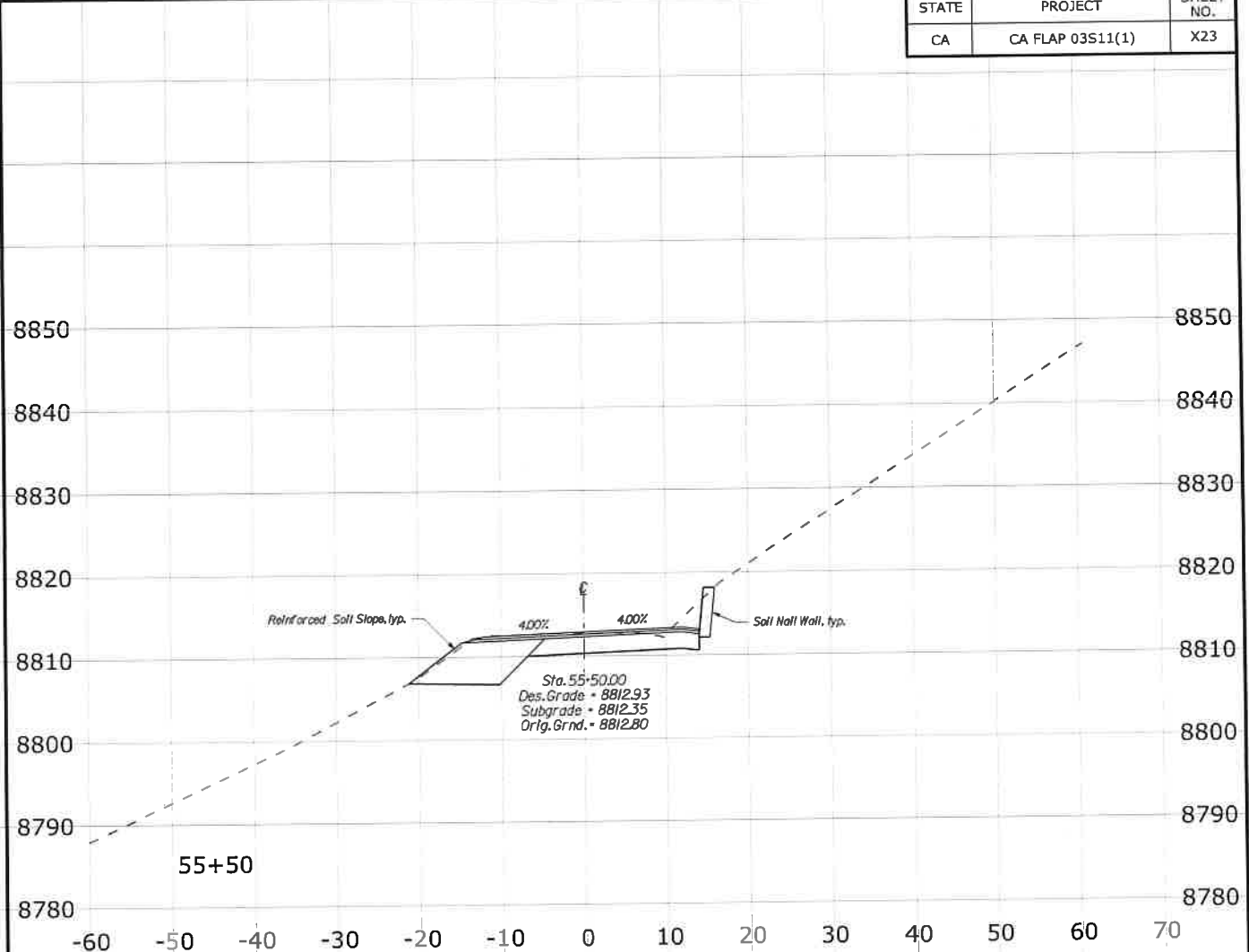
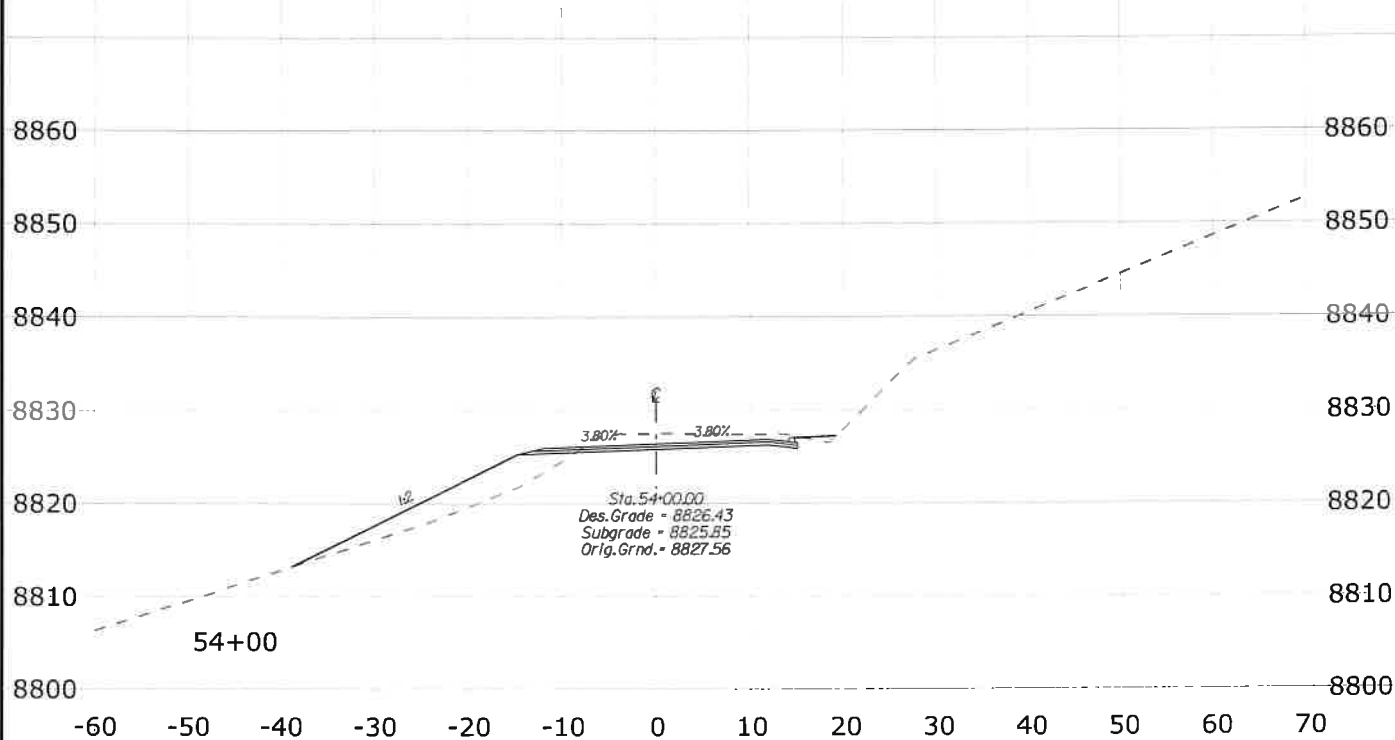
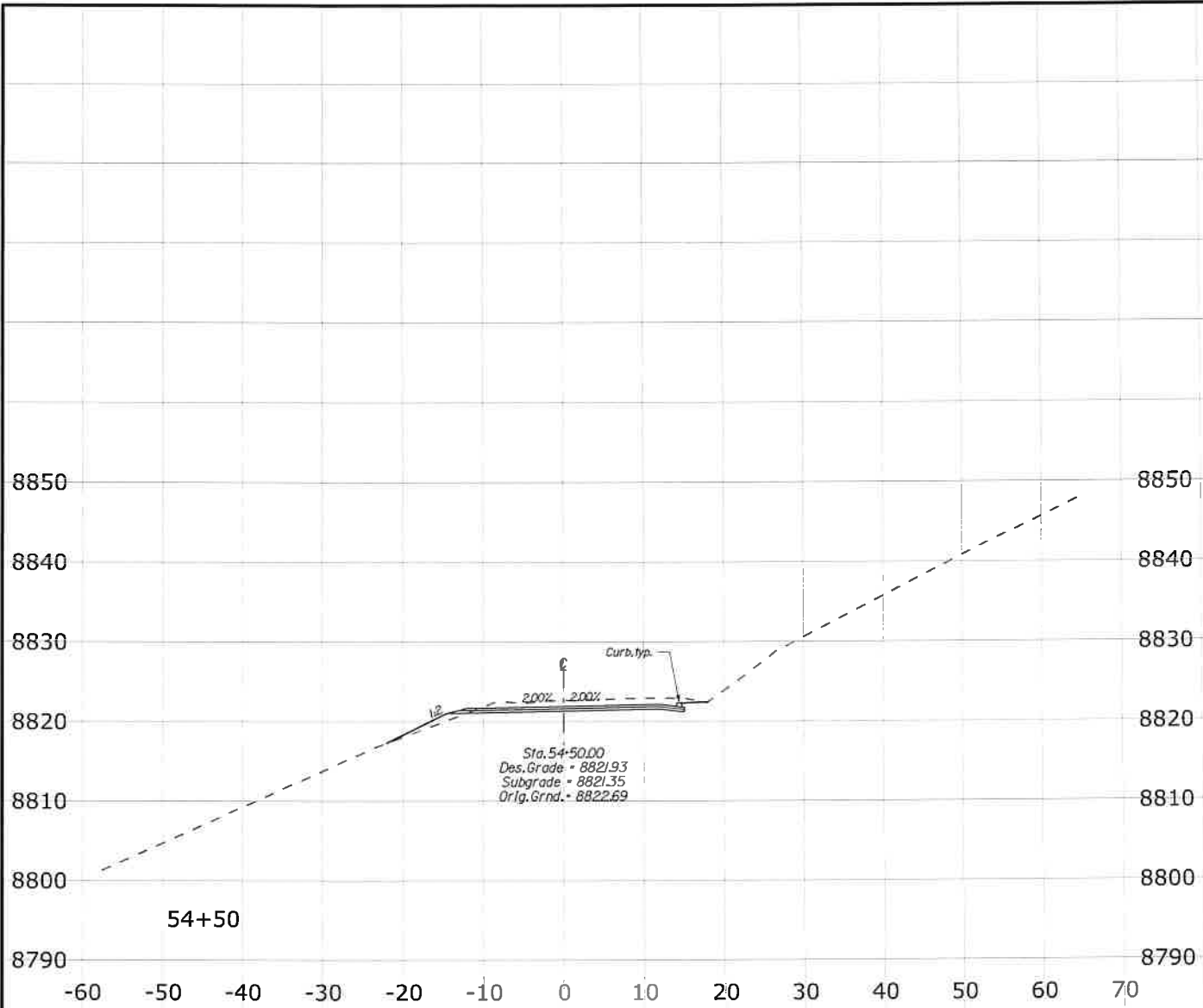
3/25/2021 3:04:53 PM \\denpwp01\id\pwworking\845981\484816_971X19_XSEC_RM.dgn

STATE	PROJECT	SHEET NO.
CA	CA FLAP 03511(1)	X22



SCHEDULE A - REDS MEADOW ROAD

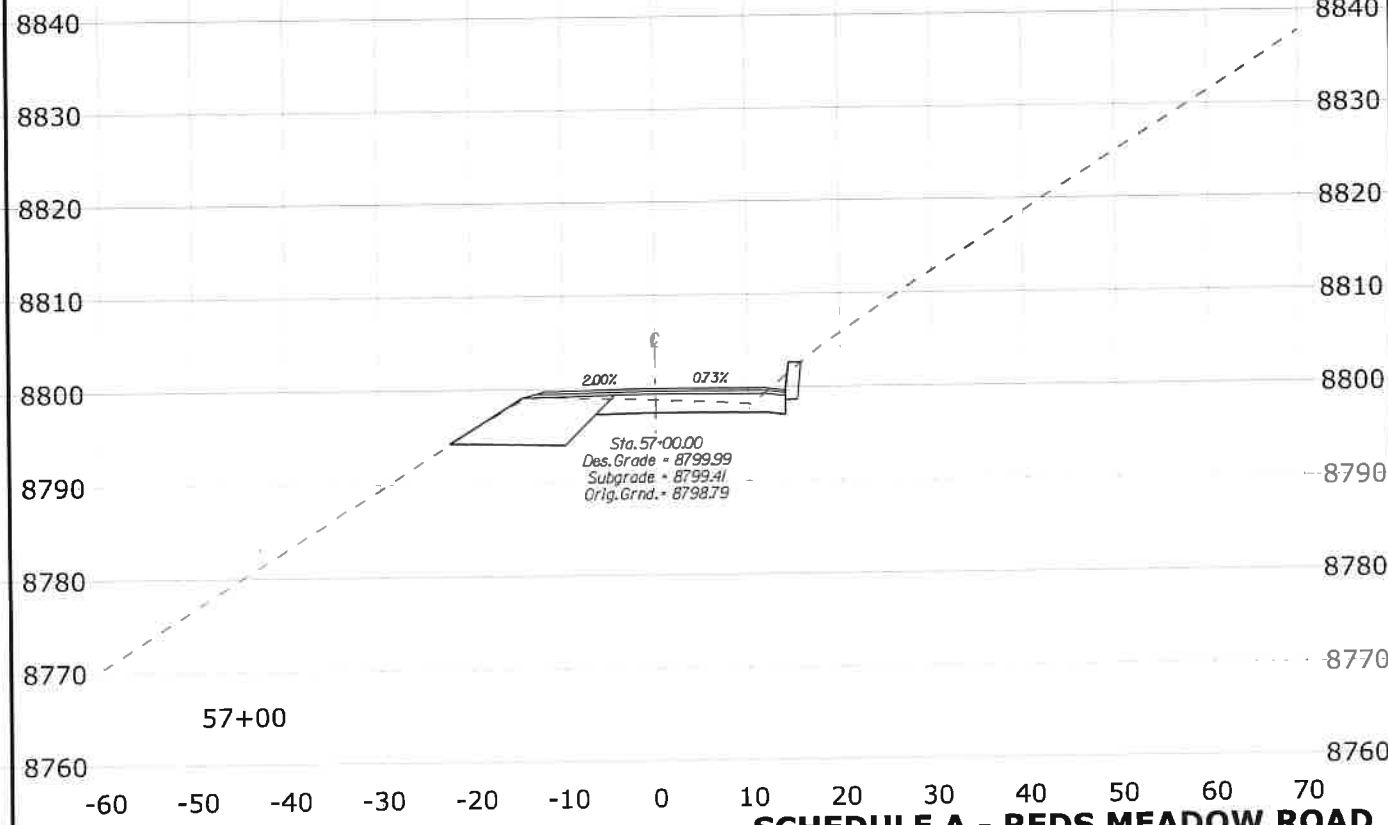
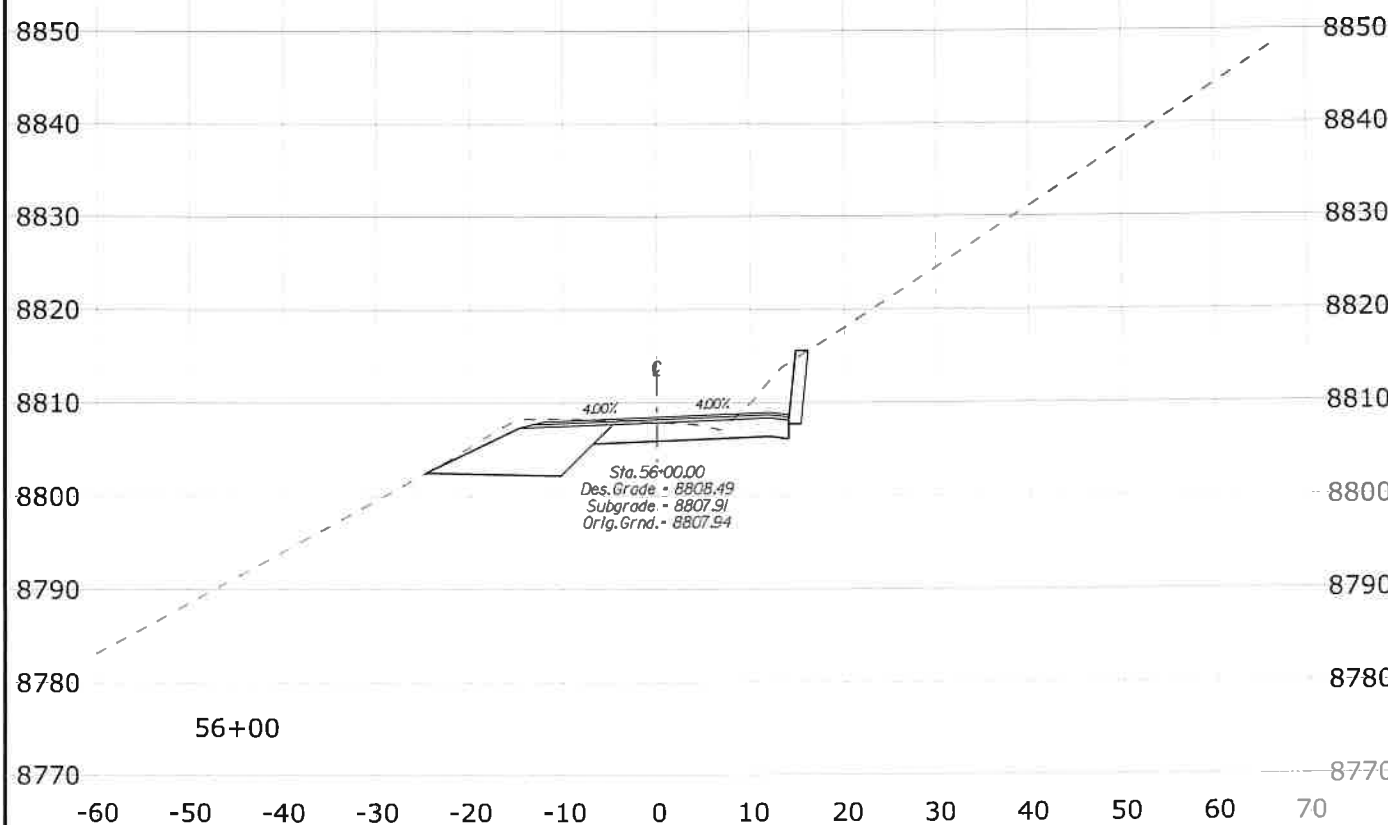
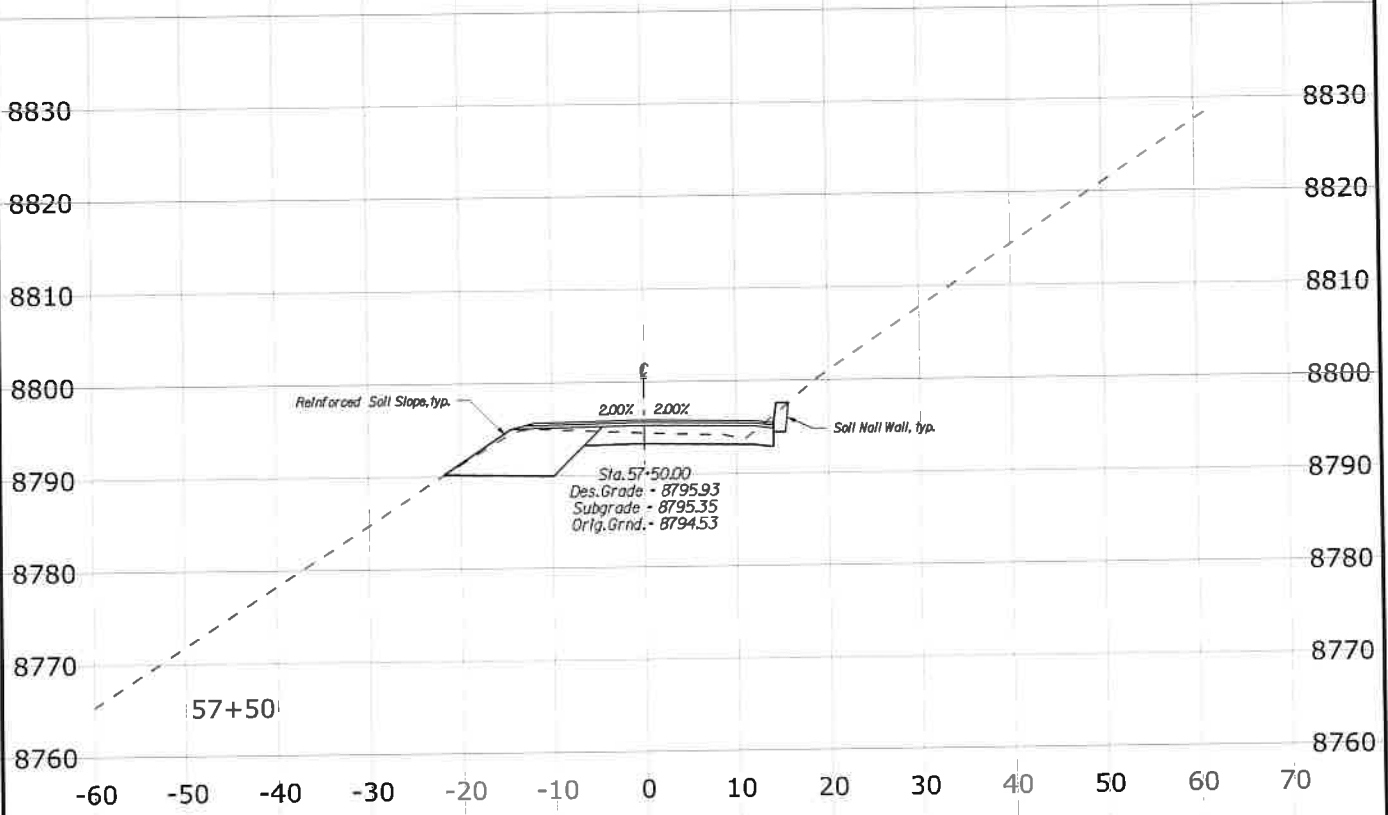
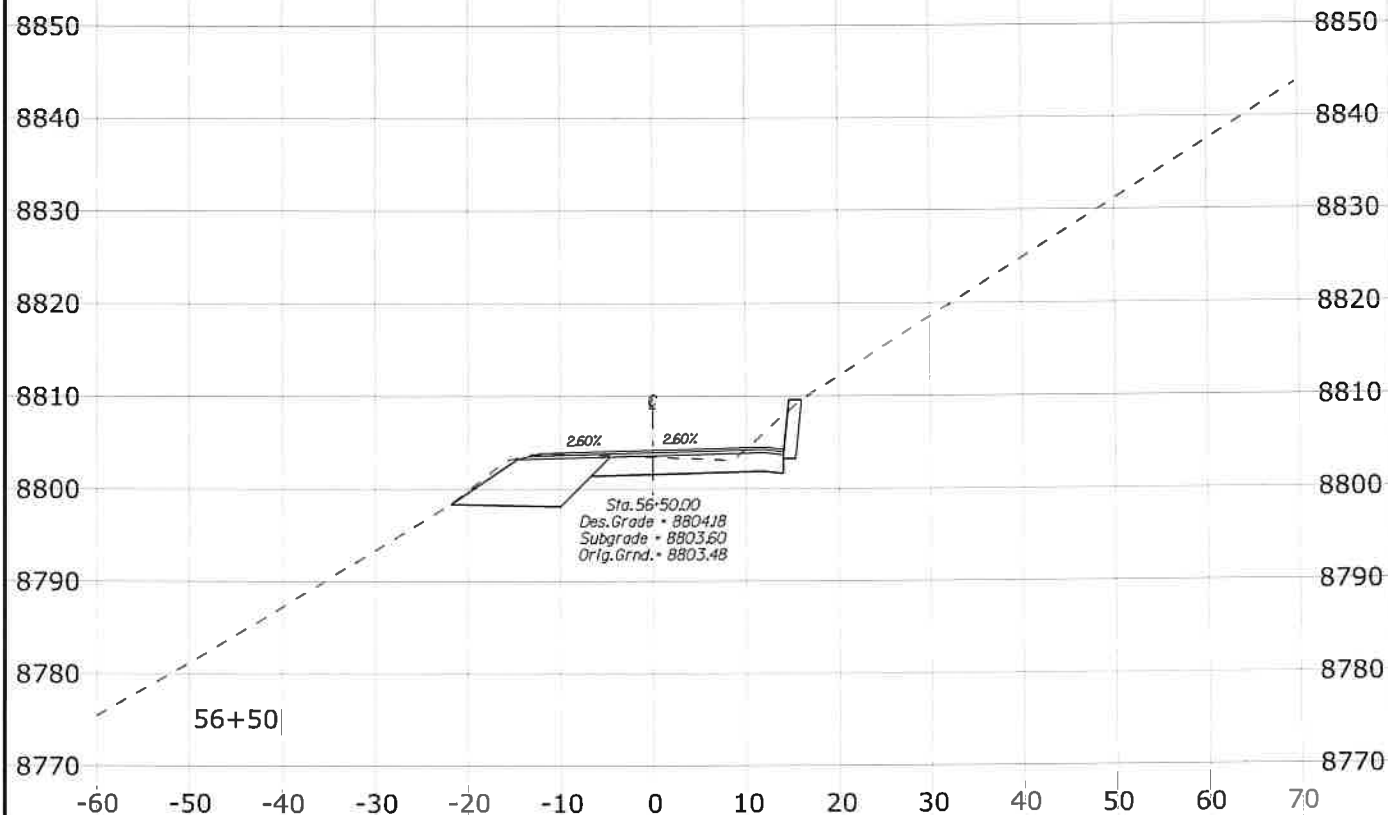
STATE	PROJECT	SHEET NO.
CA	CA FLAP 03S11(1)	X23



SCHEDULE A - REDS MEADOW ROAD

3/25/2021 3:04:13 PM \\denpwp01\dfs\pwworking\845981\484816_141\X22_XSEC_RM.dgn

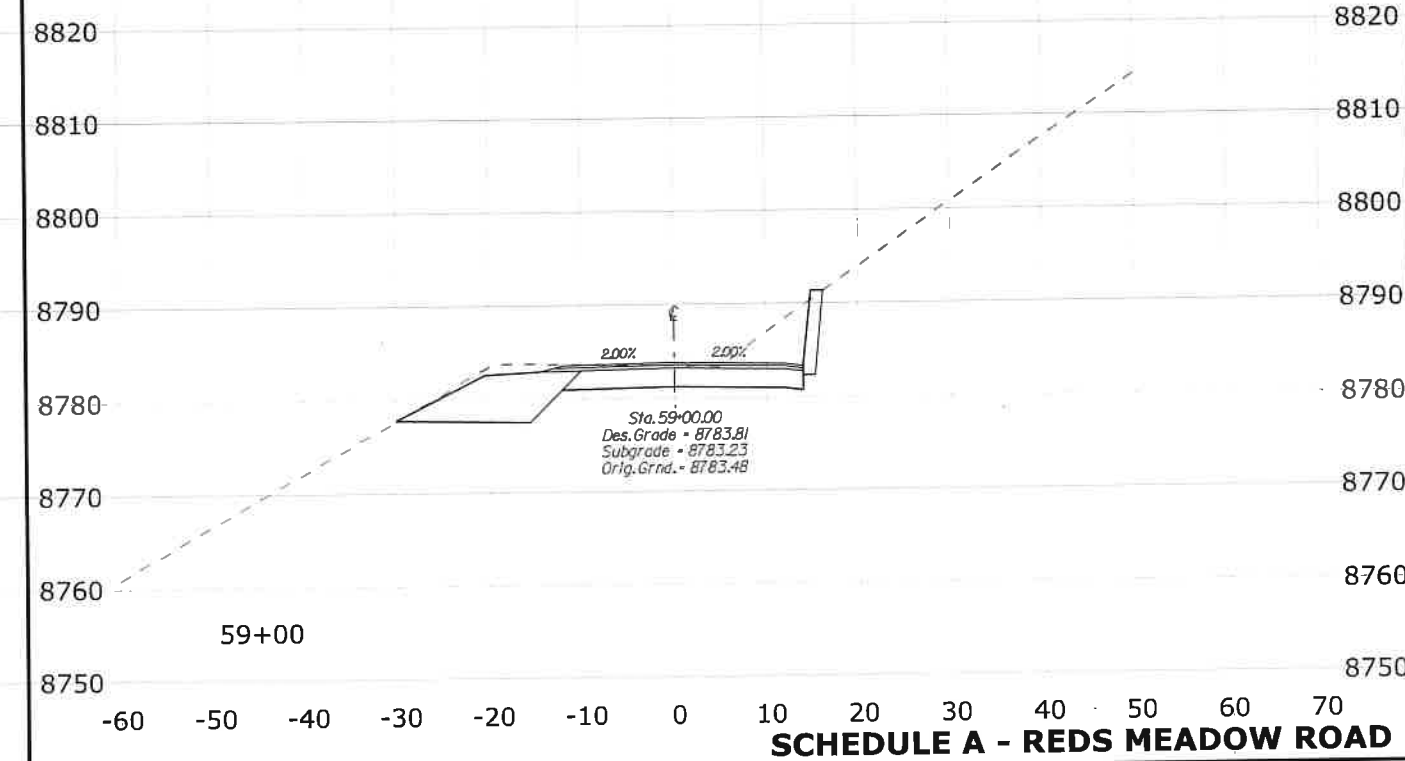
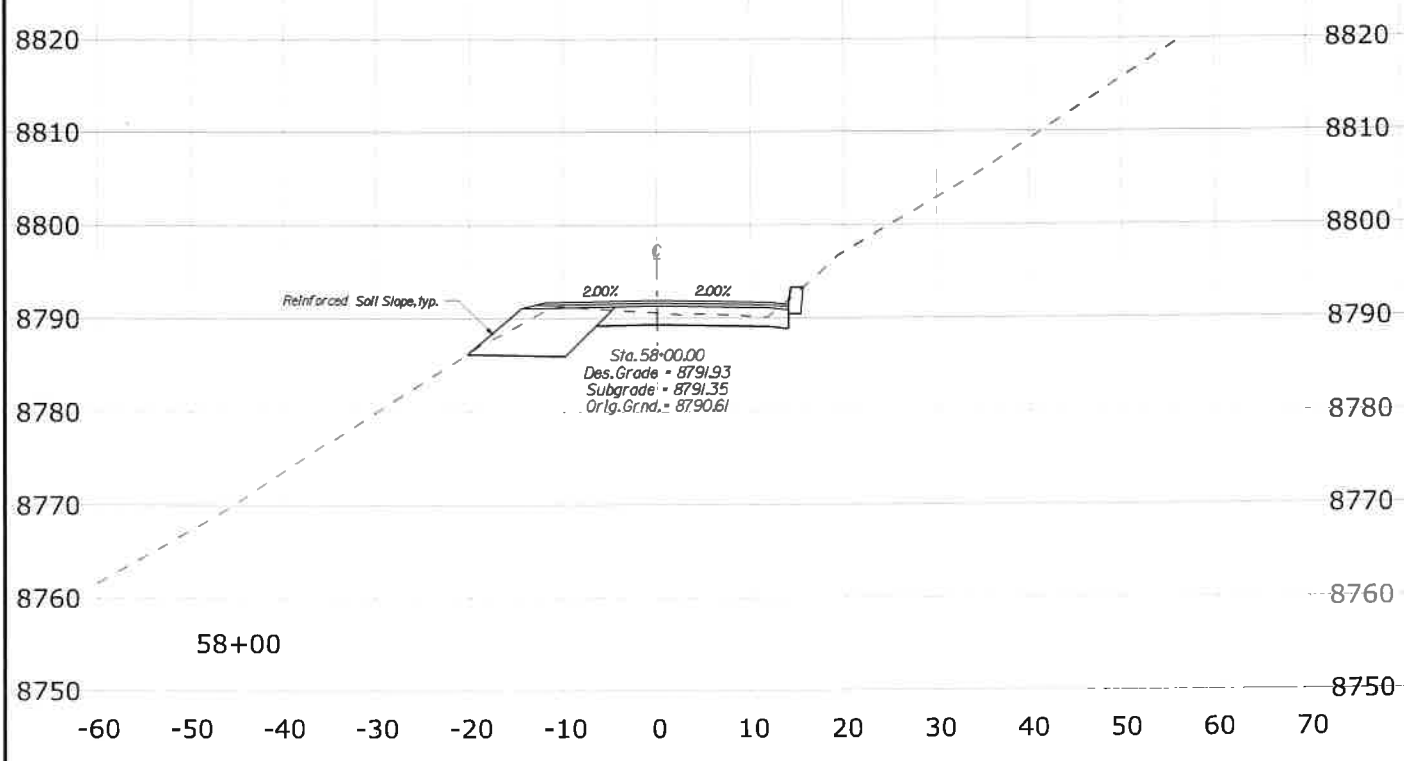
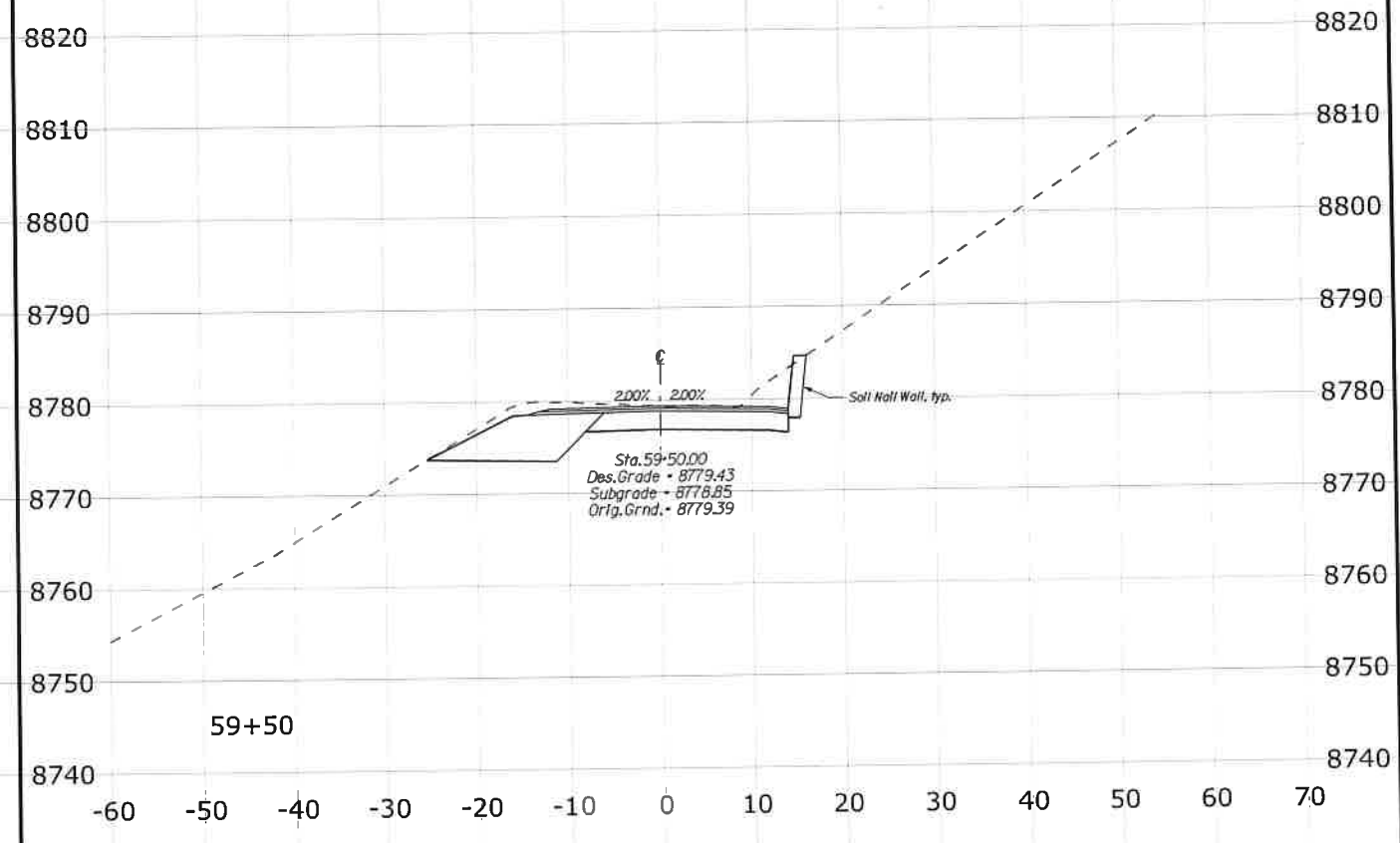
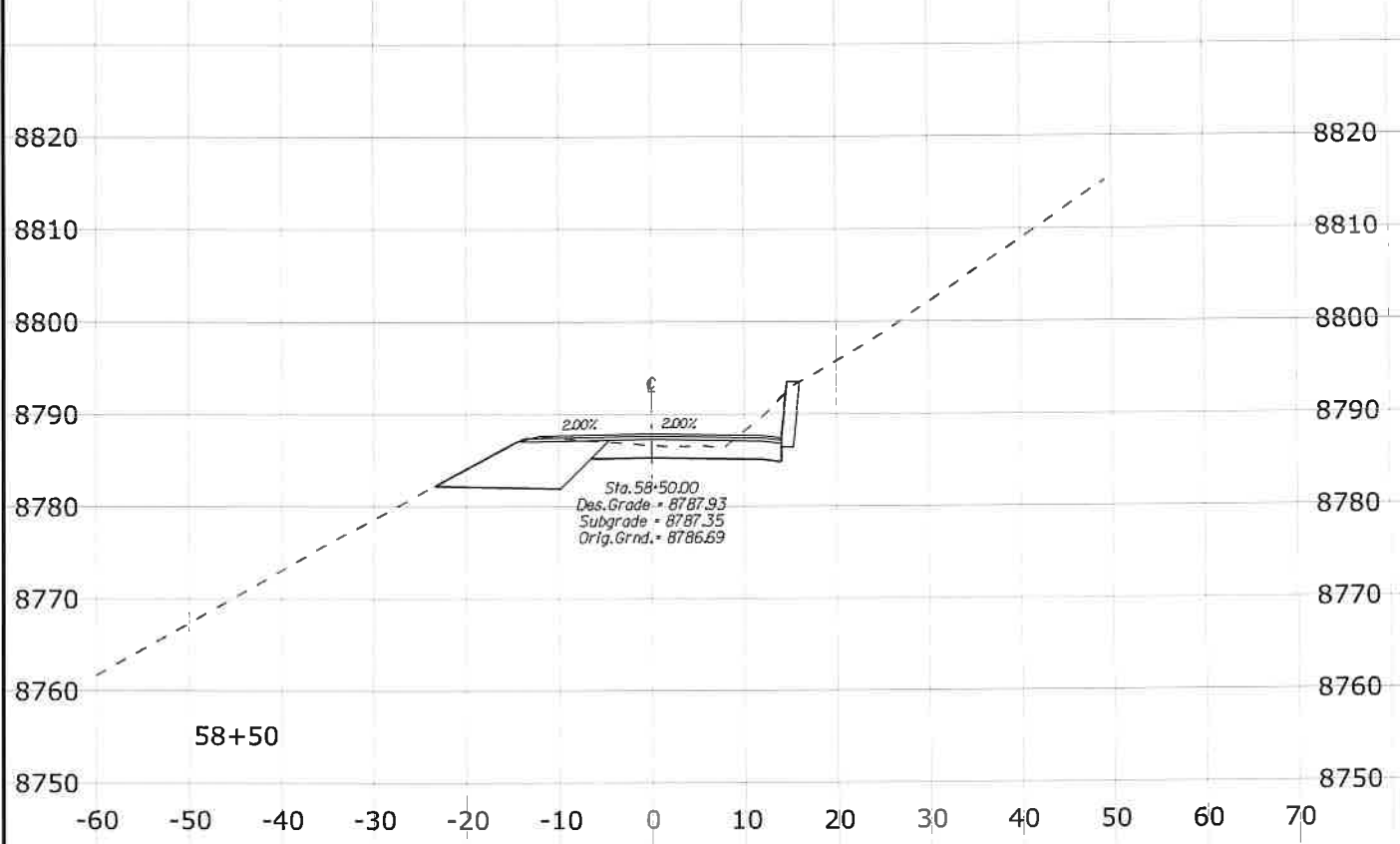
STATE	PROJECT	SHEET NO.
CA	CA FLAP 03S11(1)	X24



SCHEDULE A - REDS MEADOW ROAD

3/25/2021 3:05:10 PM \\denpwp01\c\$\pwworking\845981\484816_105\X23_XSEC_RM.dgn

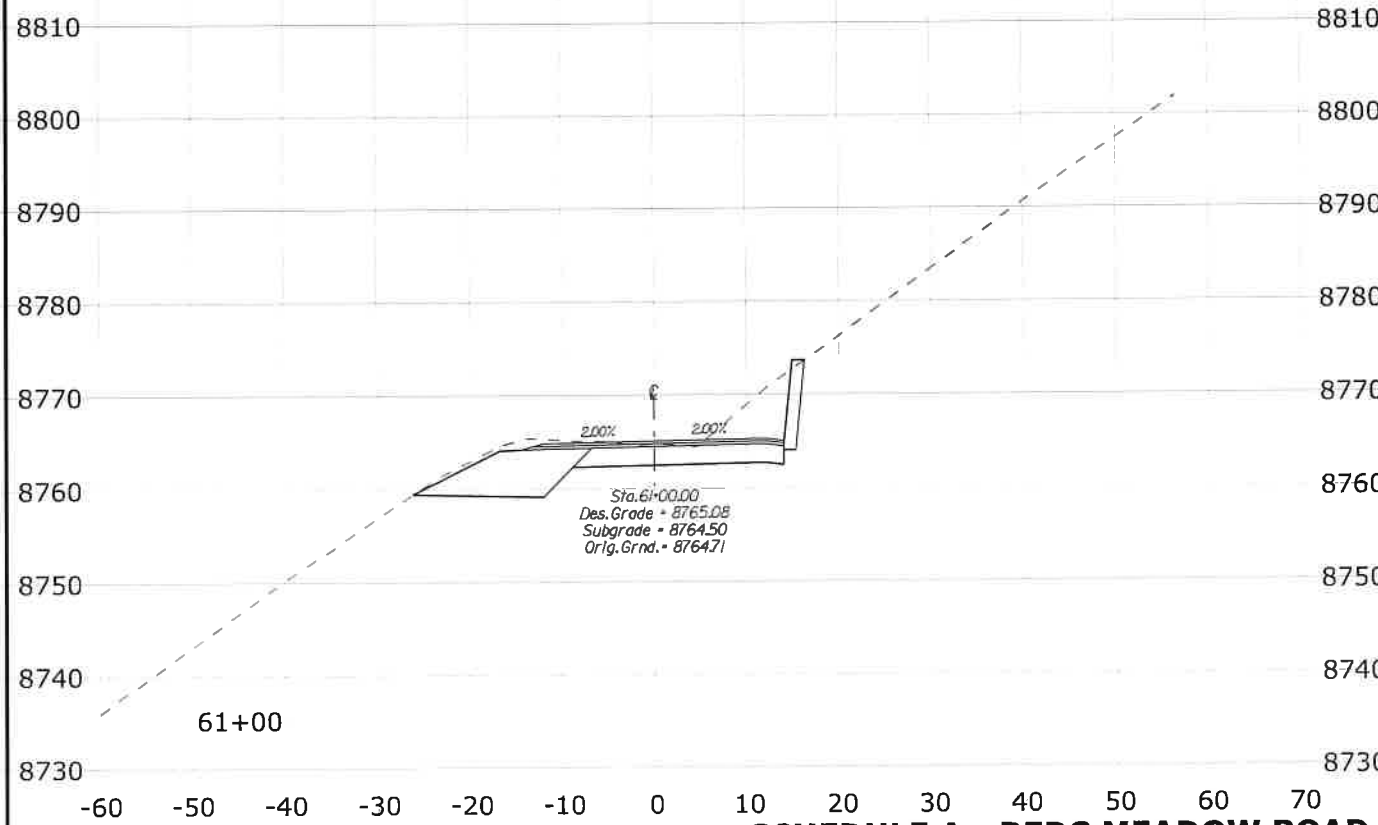
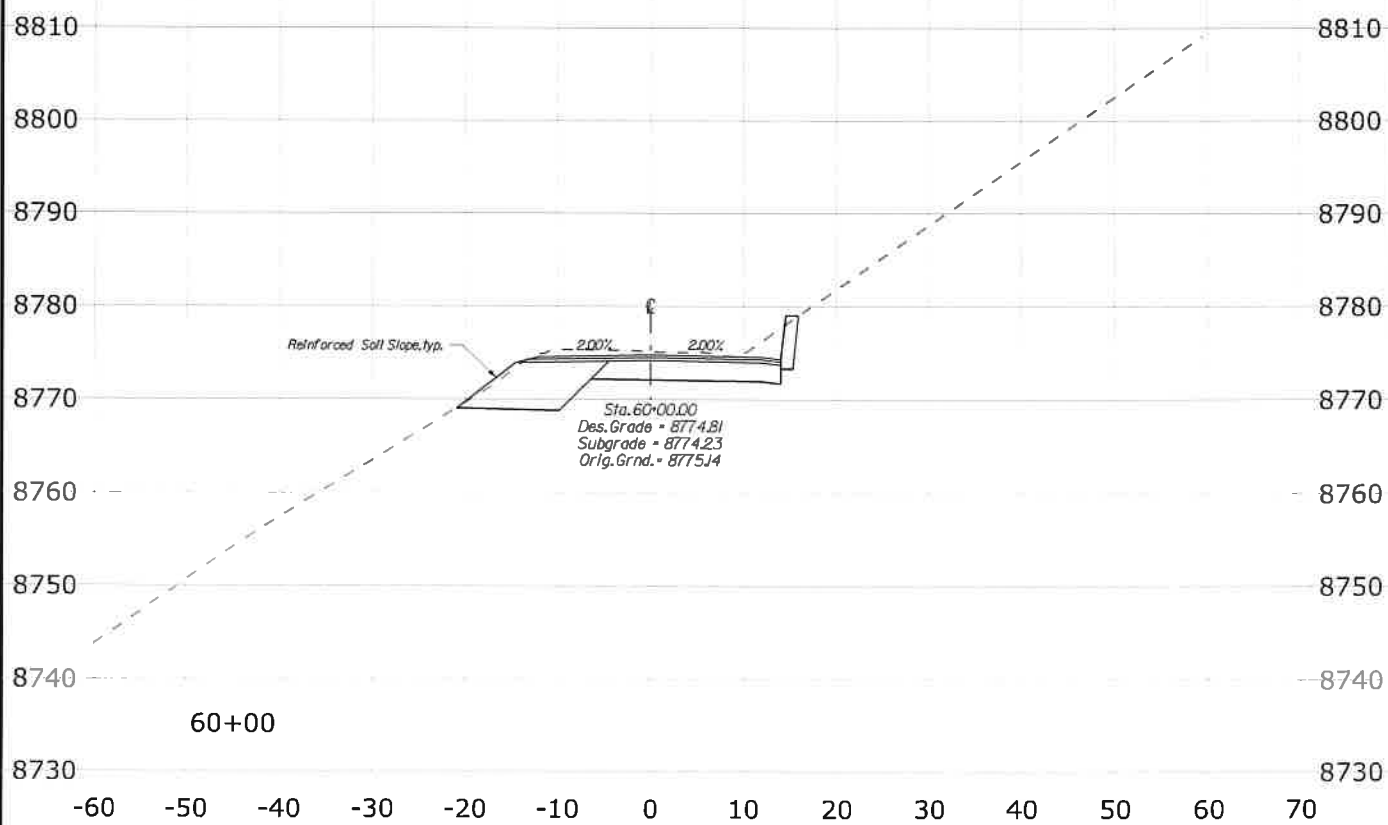
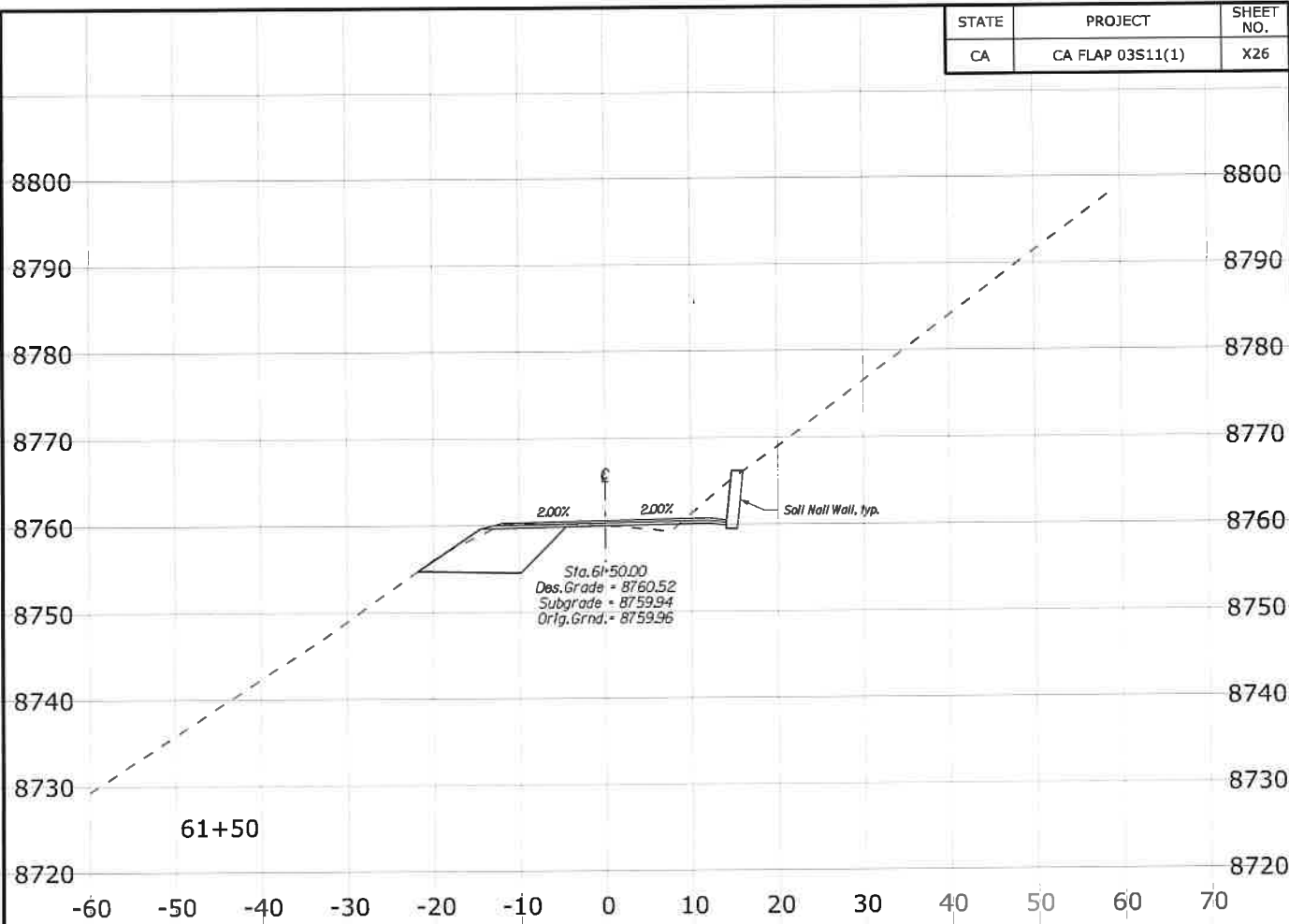
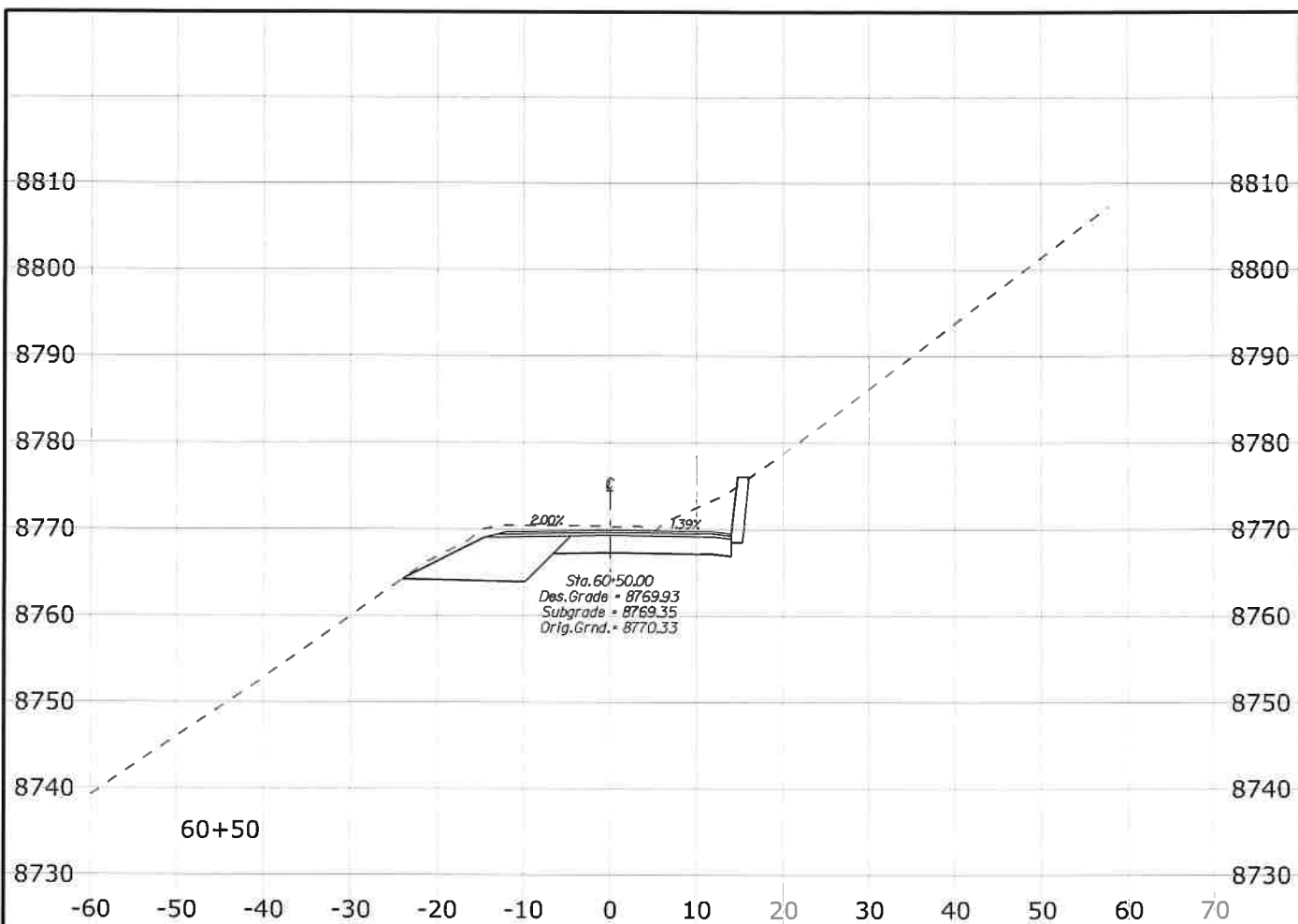
STATE	PROJECT	SHEET NO.
CA	CA FLAP 03S11(1)	X25



SCHEDULE A - REDS MEADOW ROAD

3/25/2021 3:06:03 PM \\denpwp01\dwg\pwworking\845981\484816_111\X24_XSEC_RM.dgn

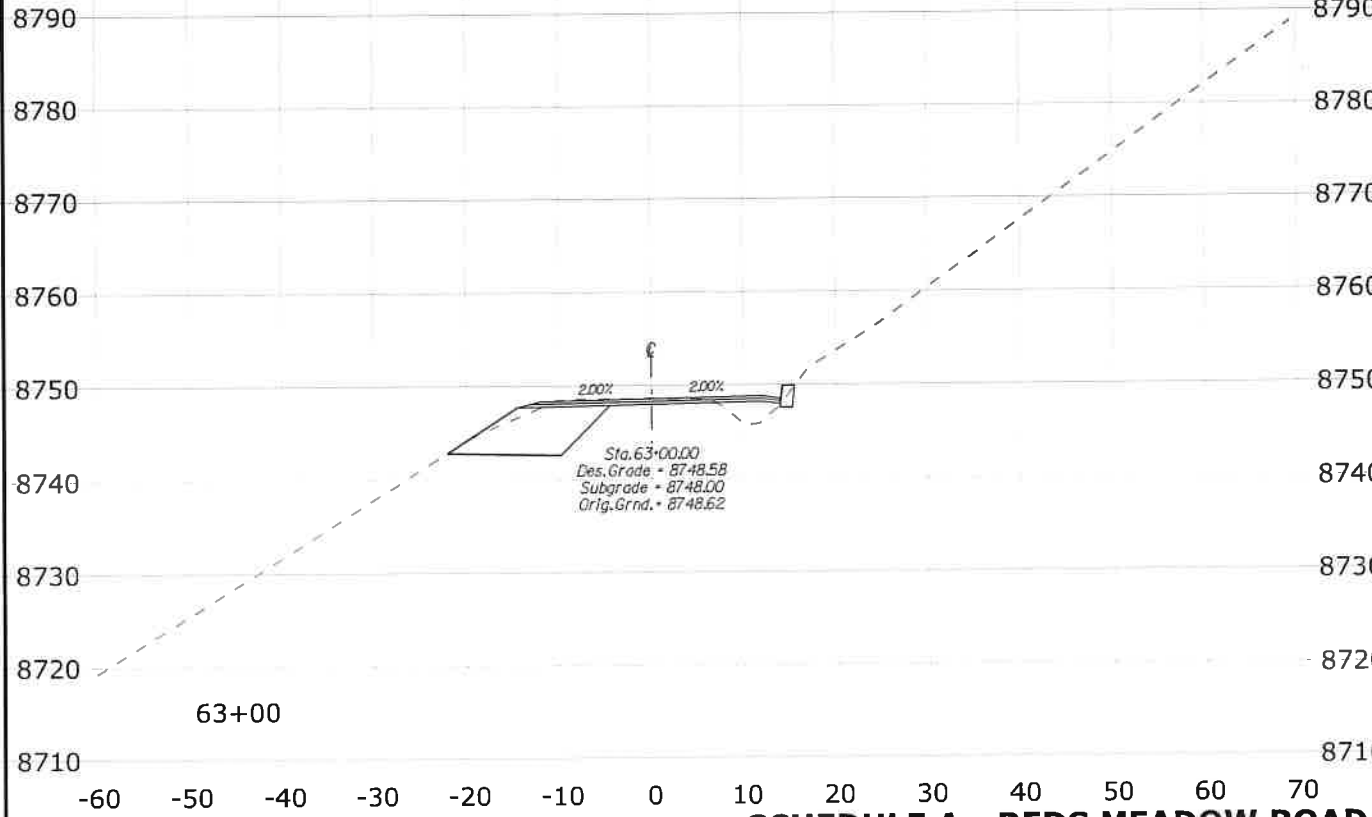
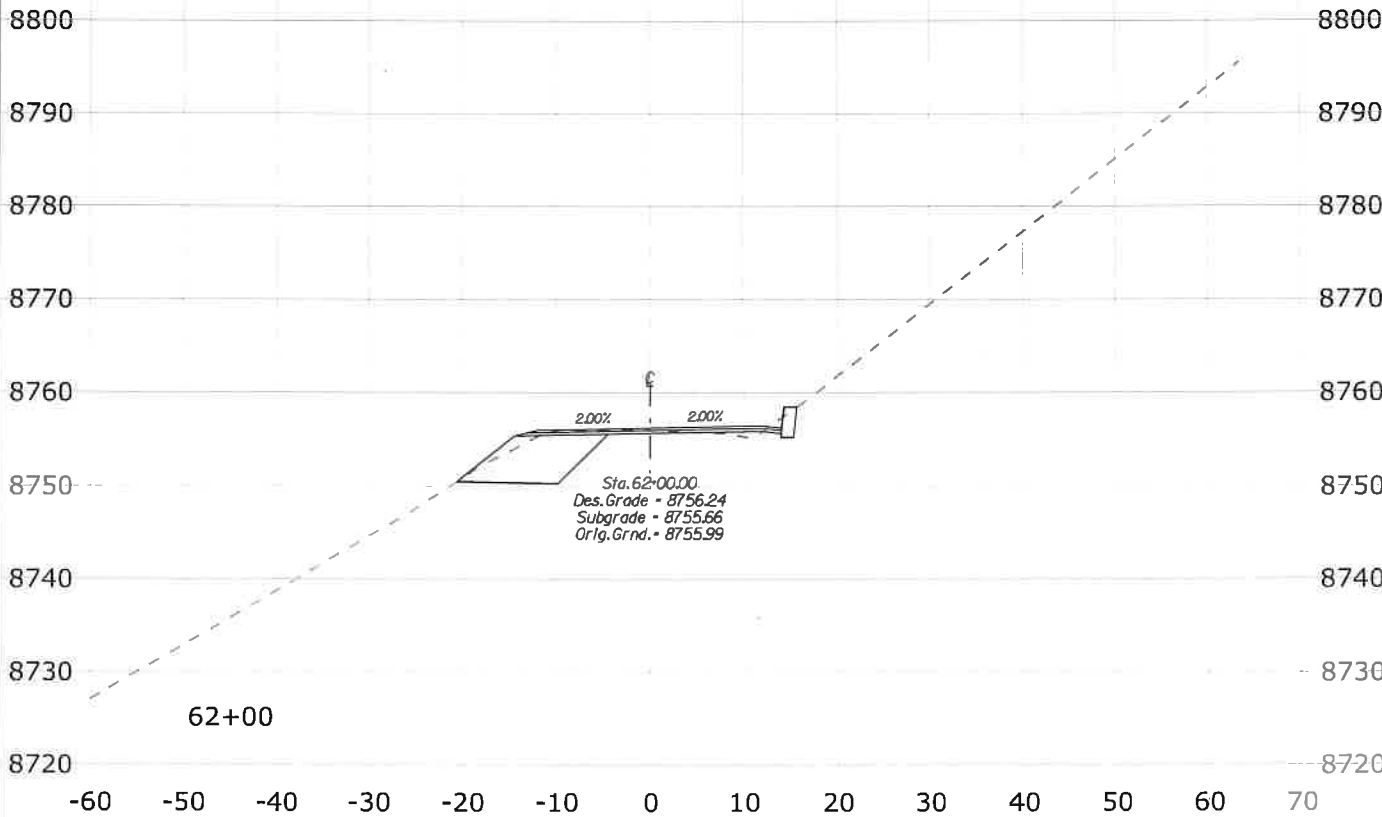
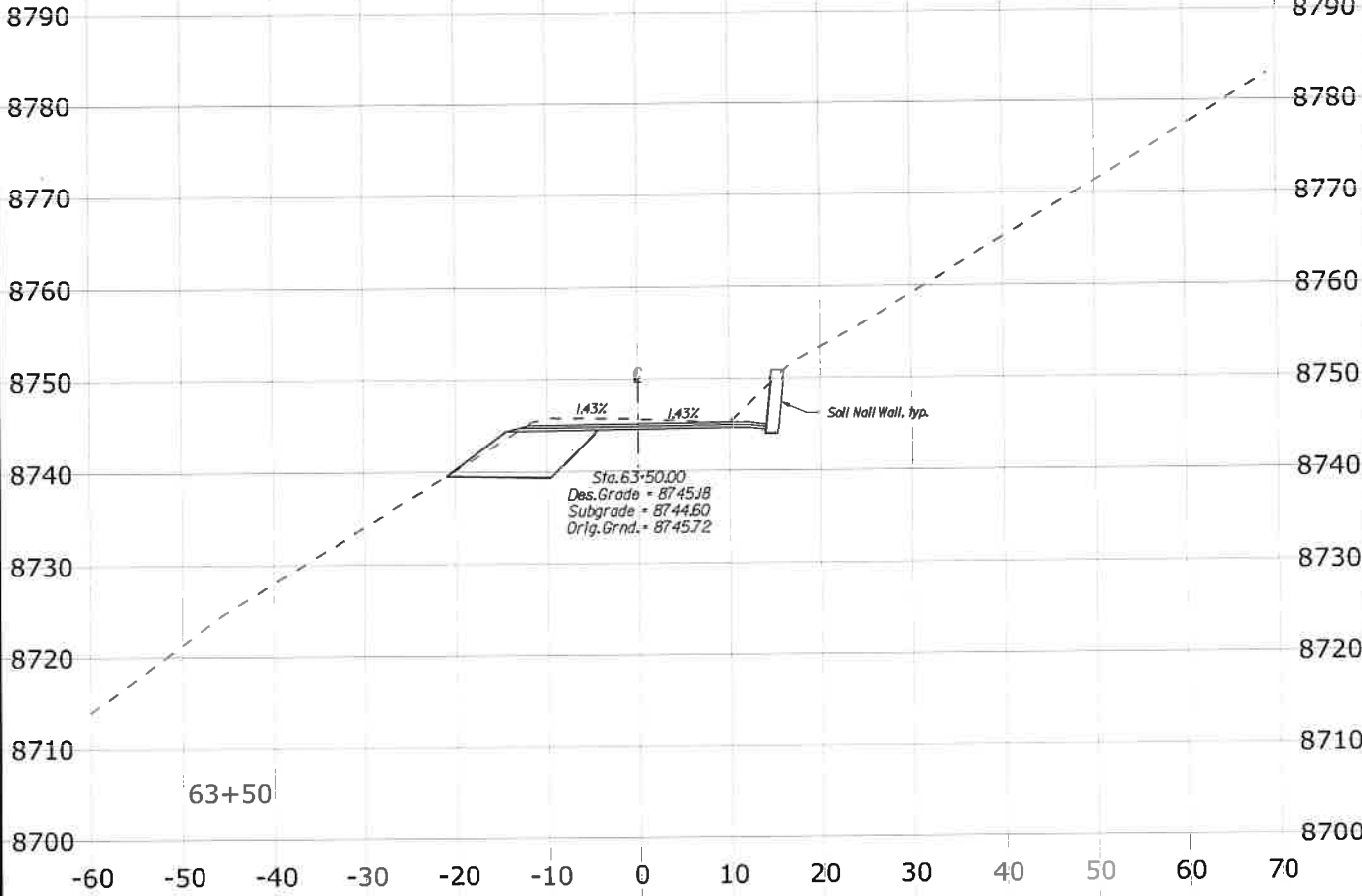
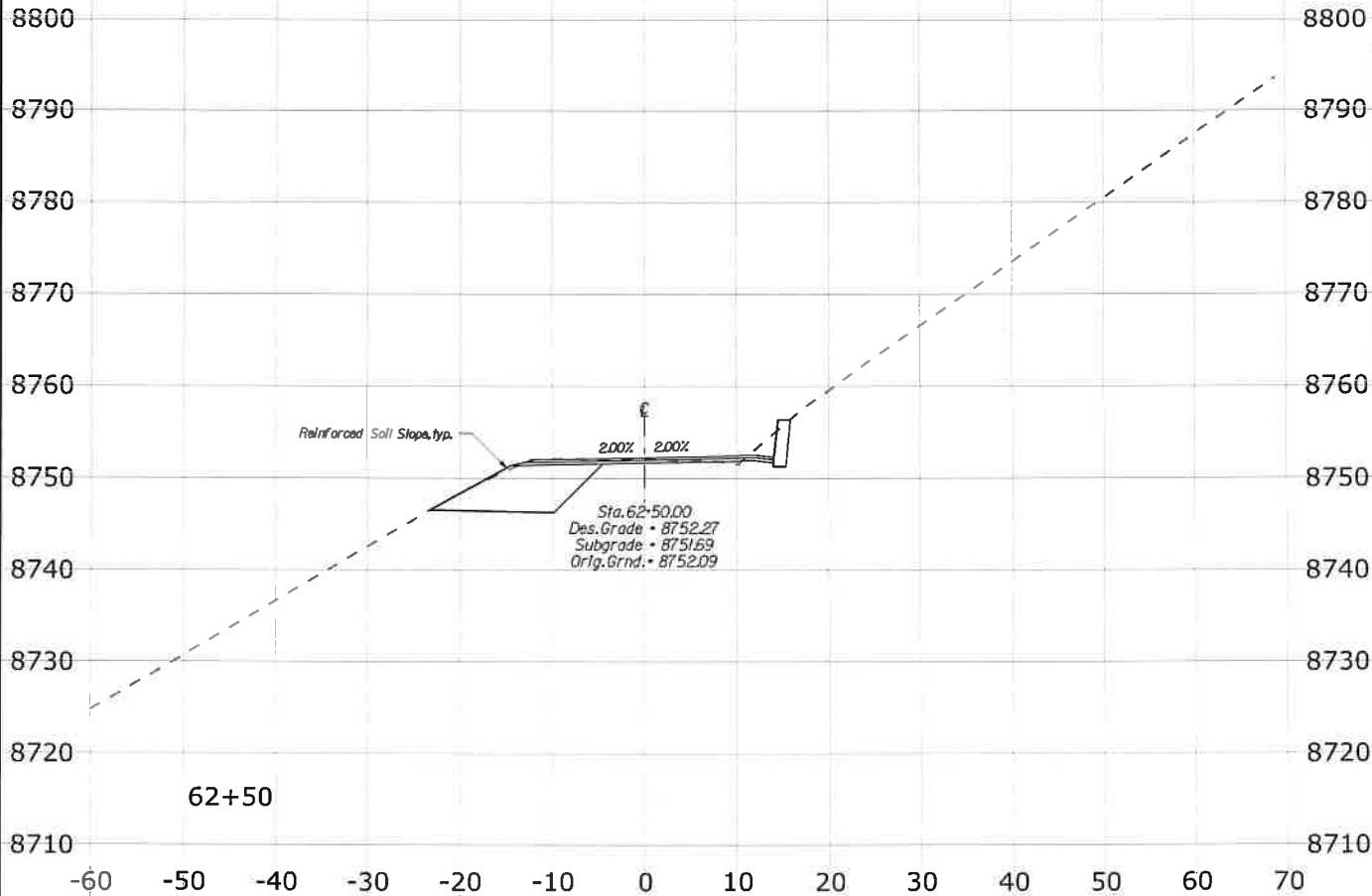
STATE	PROJECT	SHEET NO.
CA	CA FLAP 03S11(1)	X26



SCHEDULE A - REDS MEADOW ROAD

3/25/2021 3:03:36 PM \\denpwp01\dfs\pwt\working\045981\484816_114\X25_XSEC_RM.dgn

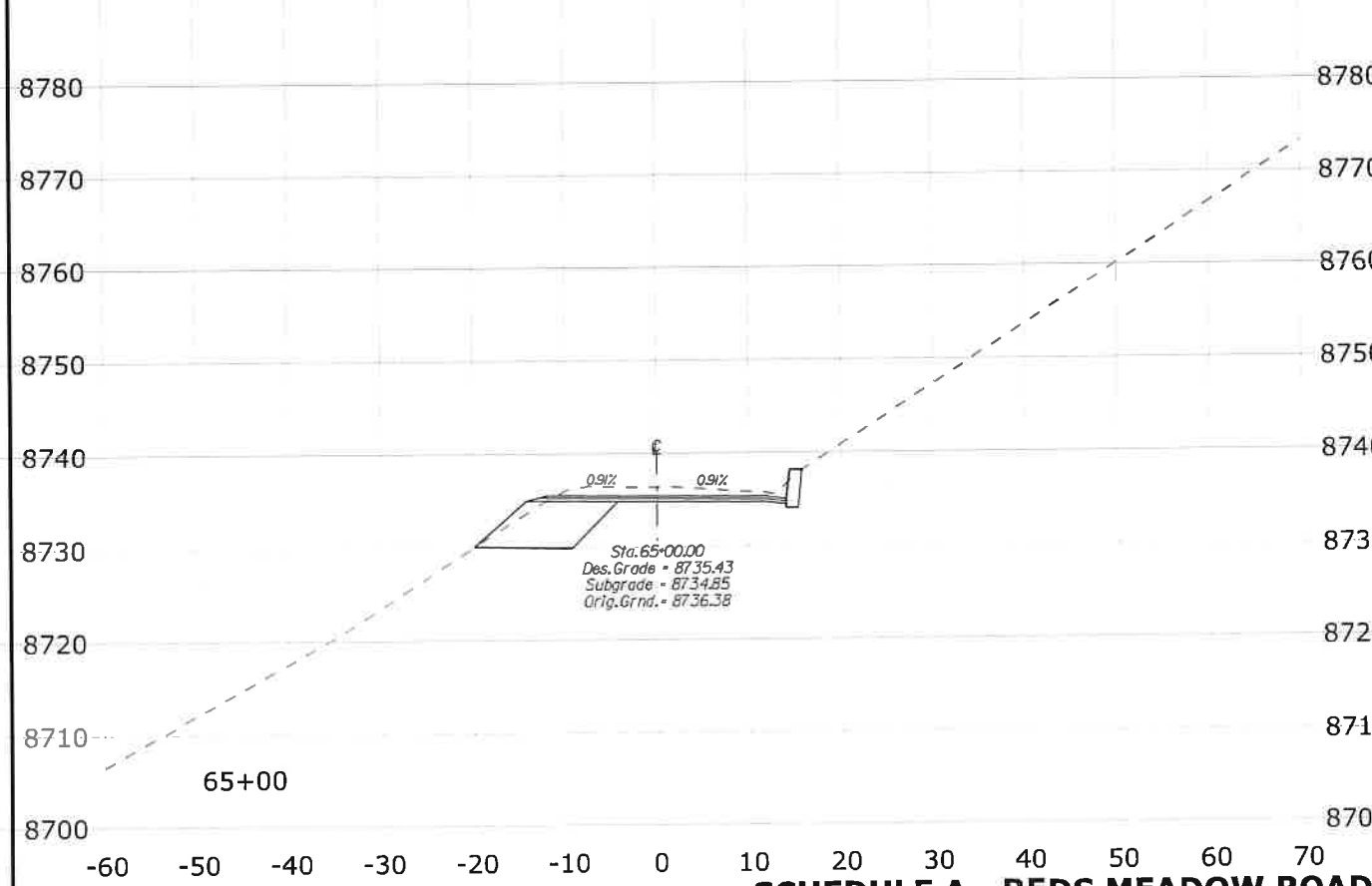
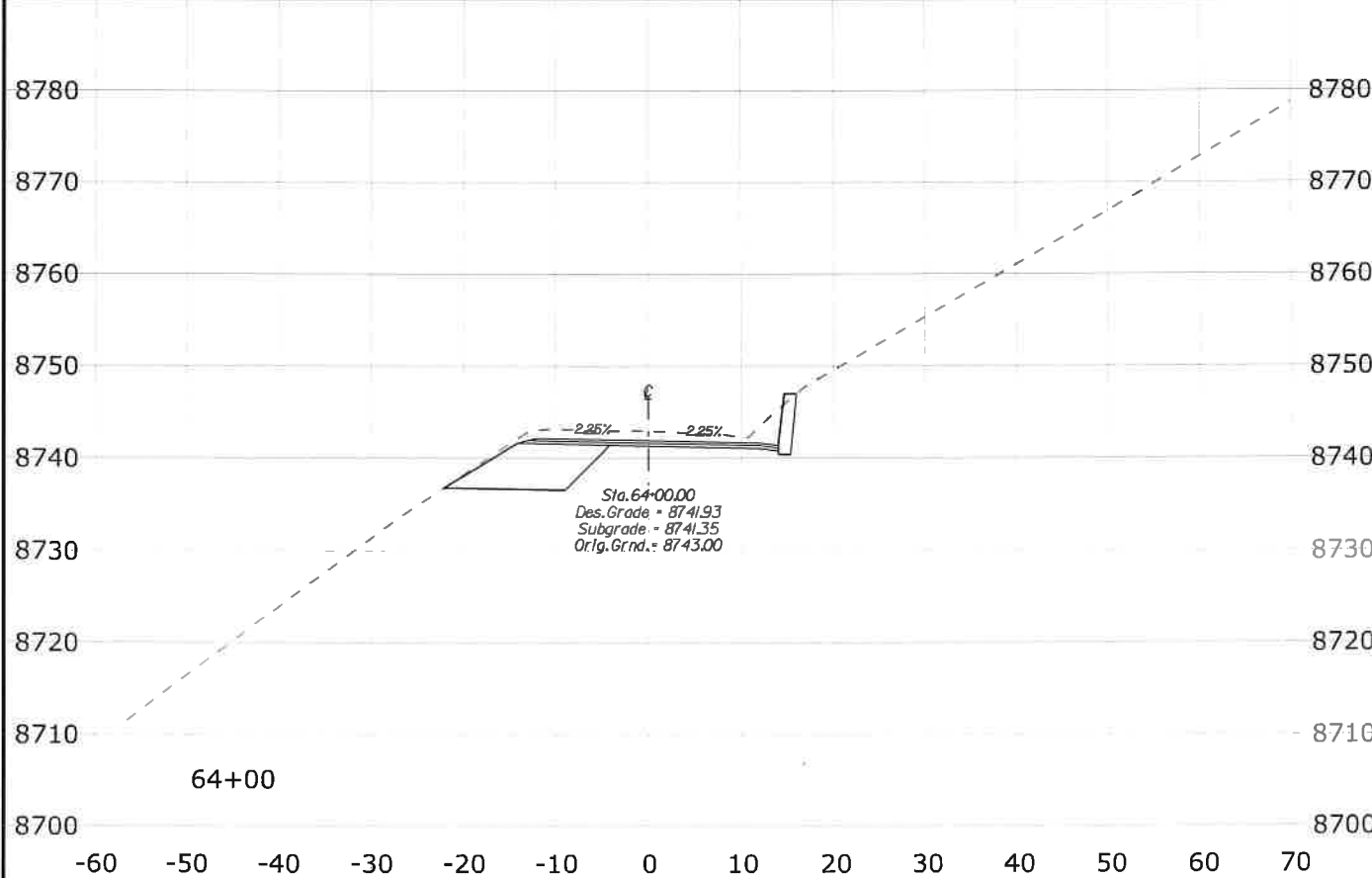
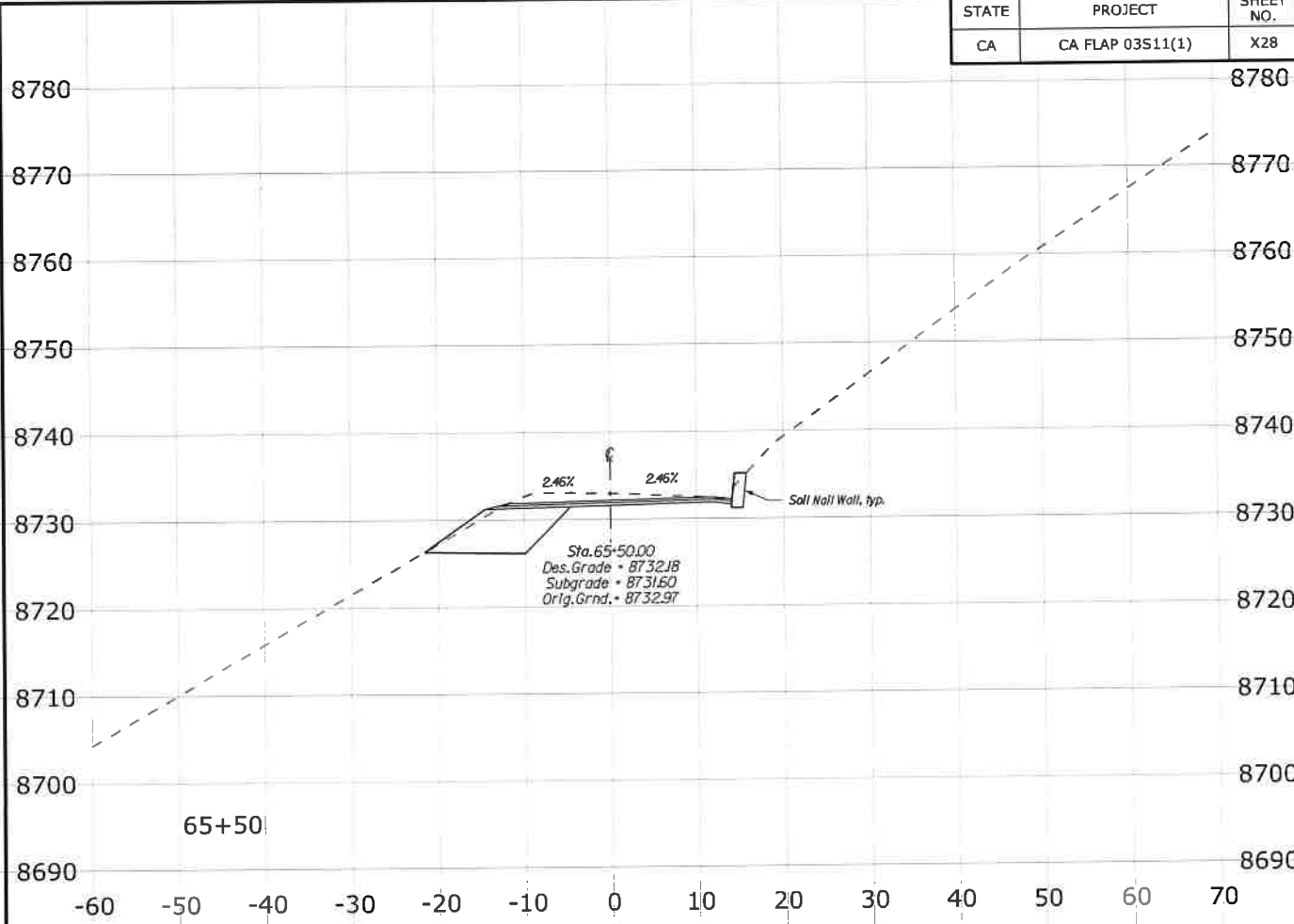
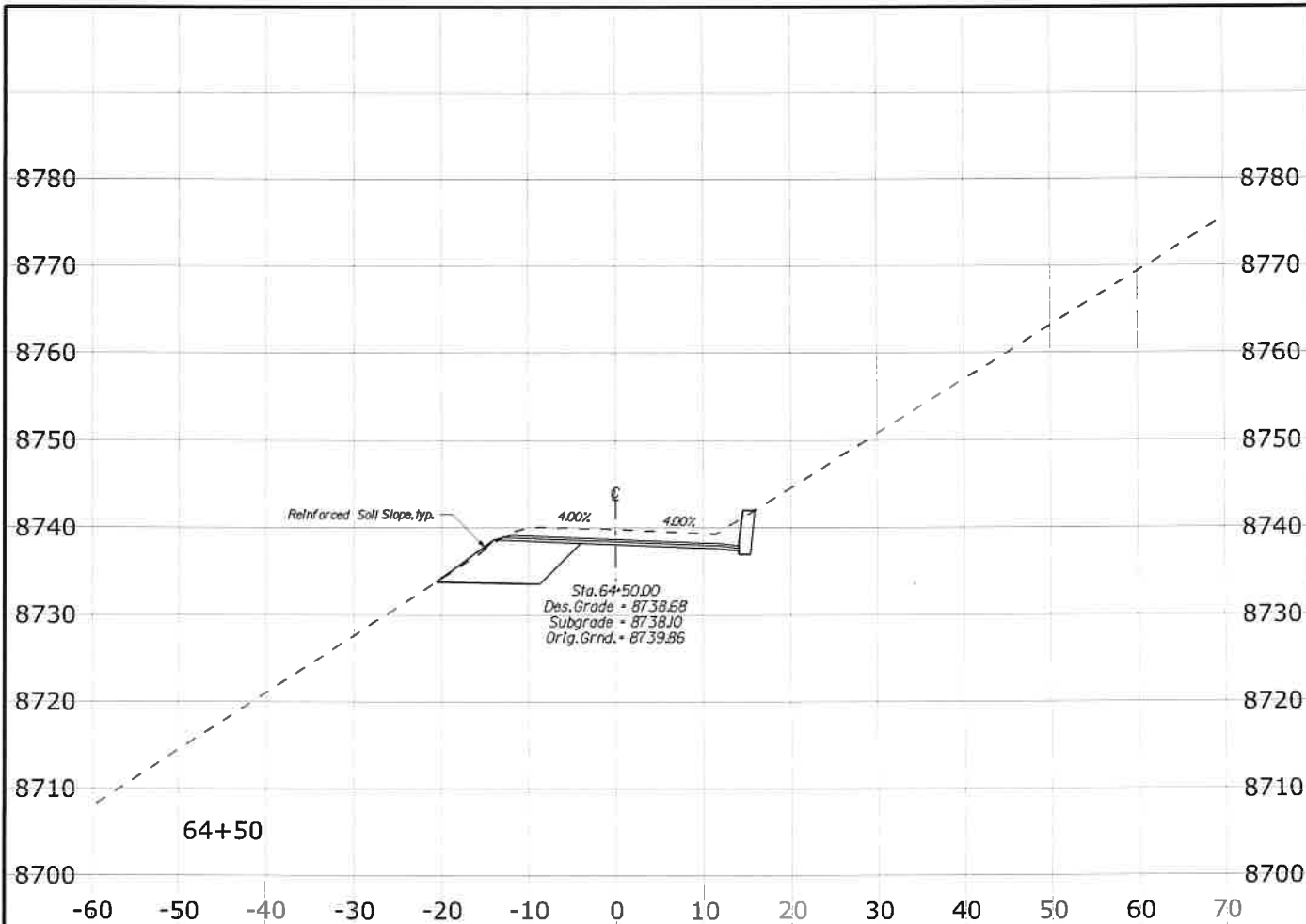
STATE	PROJECT	SHEET NO.
CA	CA FLAP 03S11(1)	X27



SCHEDULE A - REDS MEADOW ROAD

3/25/2021 3:03:39 PM I:\denpwp01\dwg\pwc\working\845981\484816_1171X26_XSEC_RM.dgn

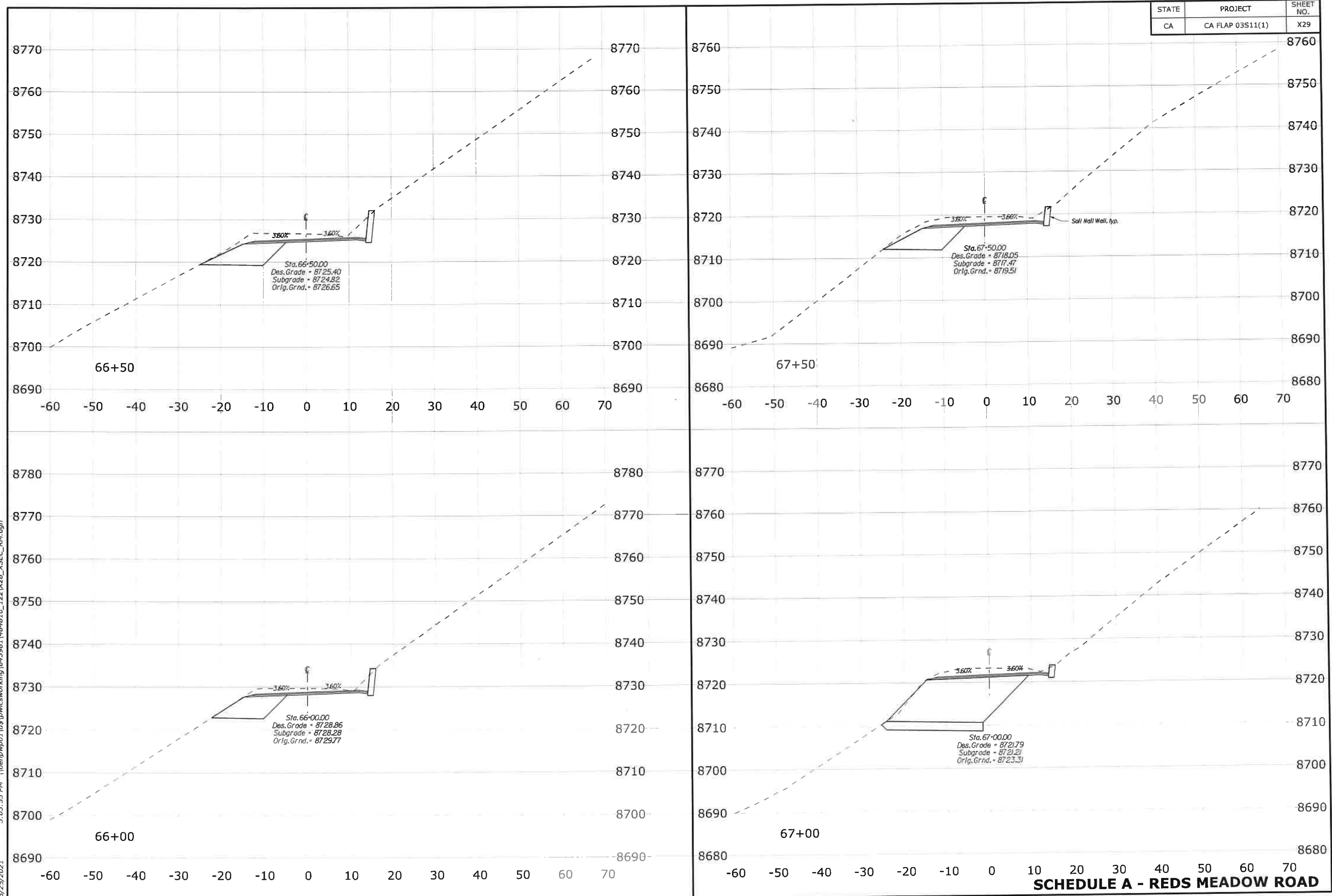
STATE	PROJECT	SHEET NO.
CA	CA FLAP 03S11(1)	X28



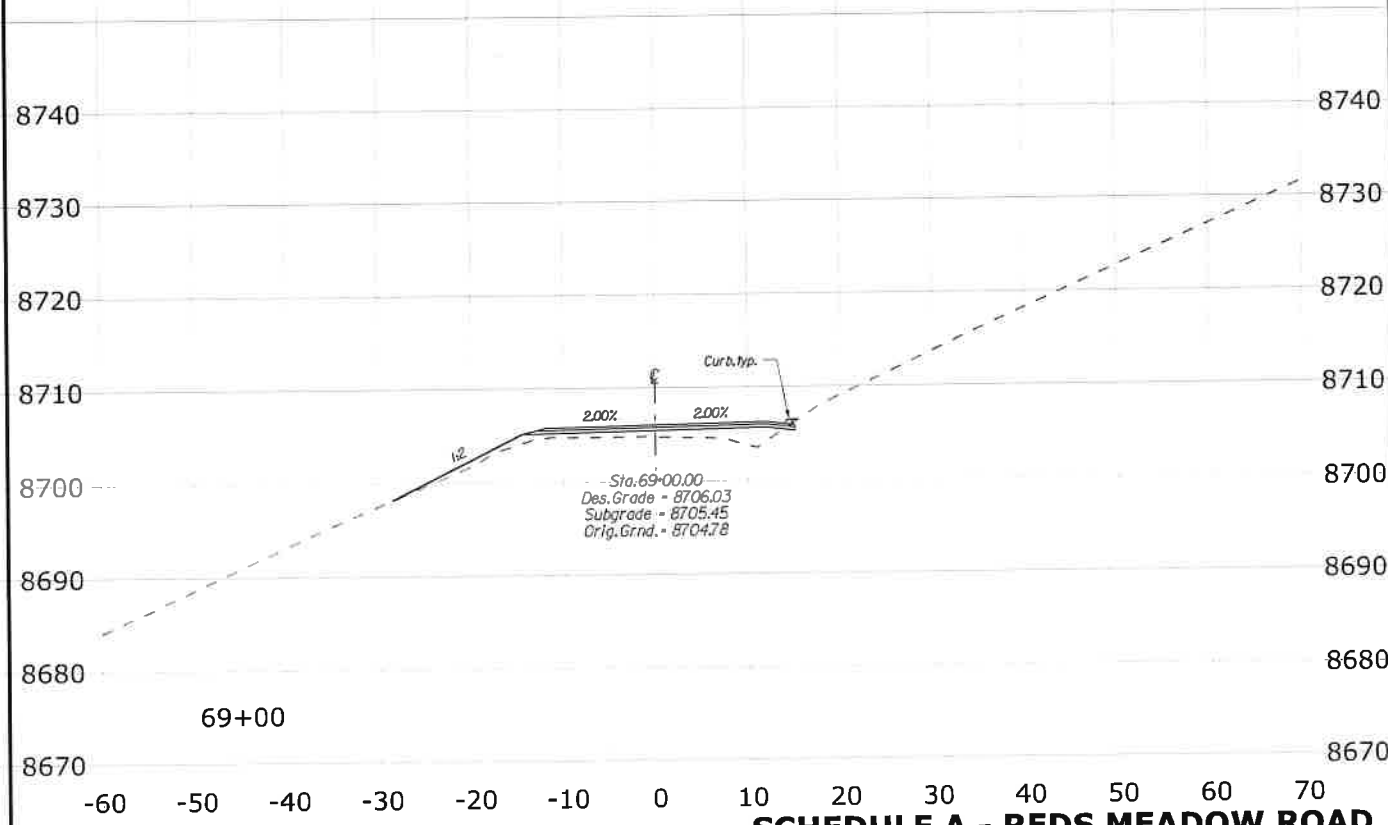
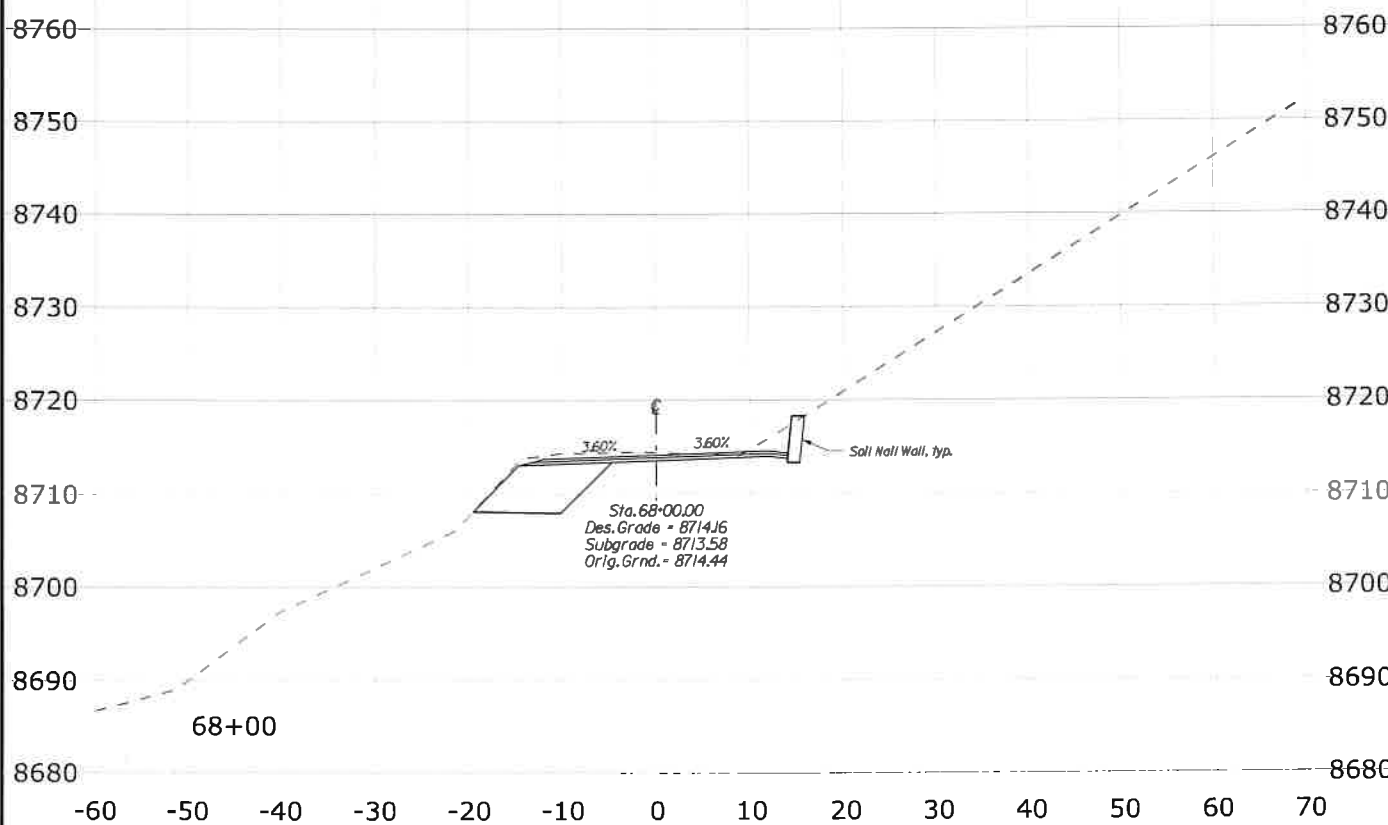
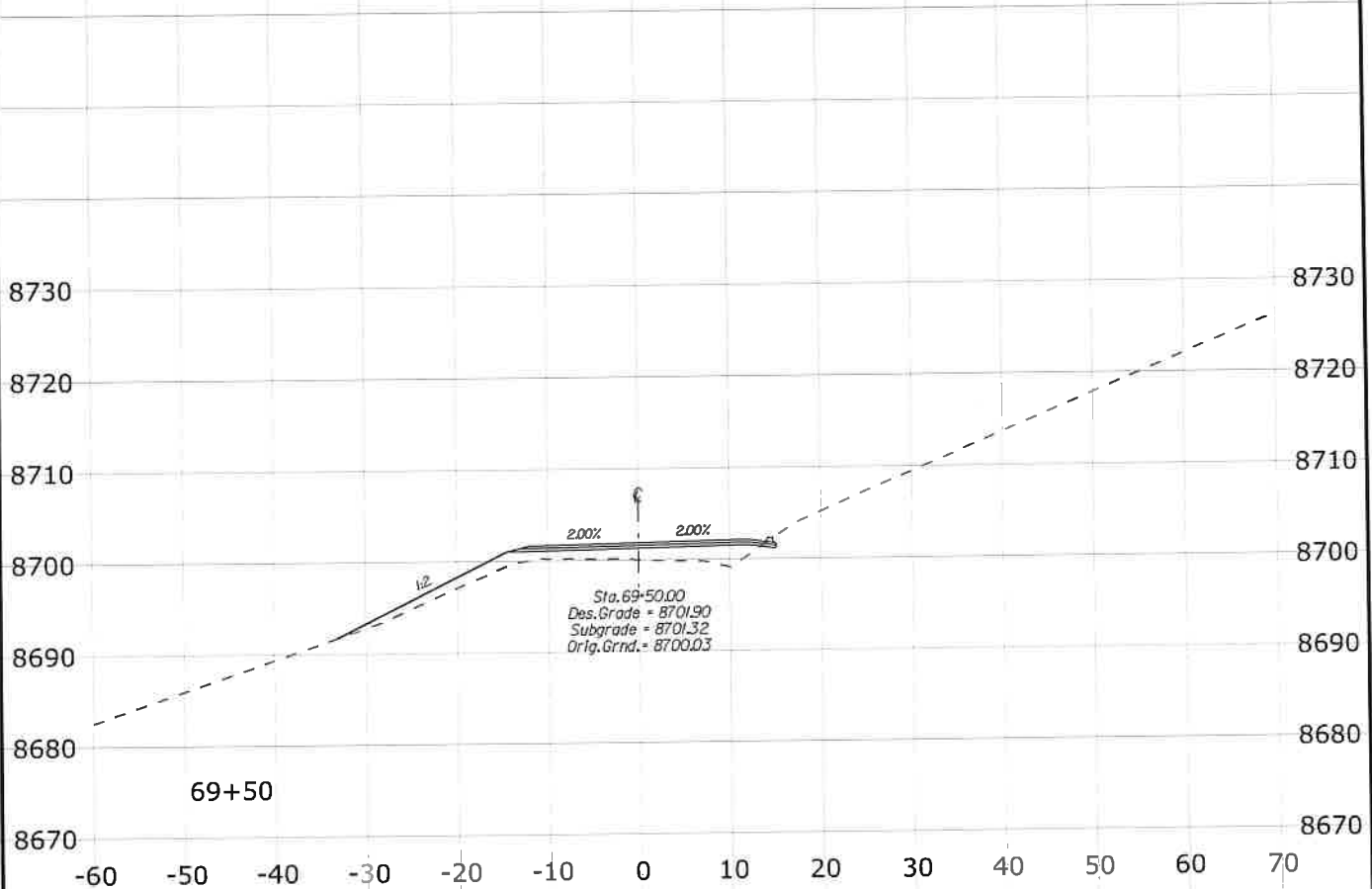
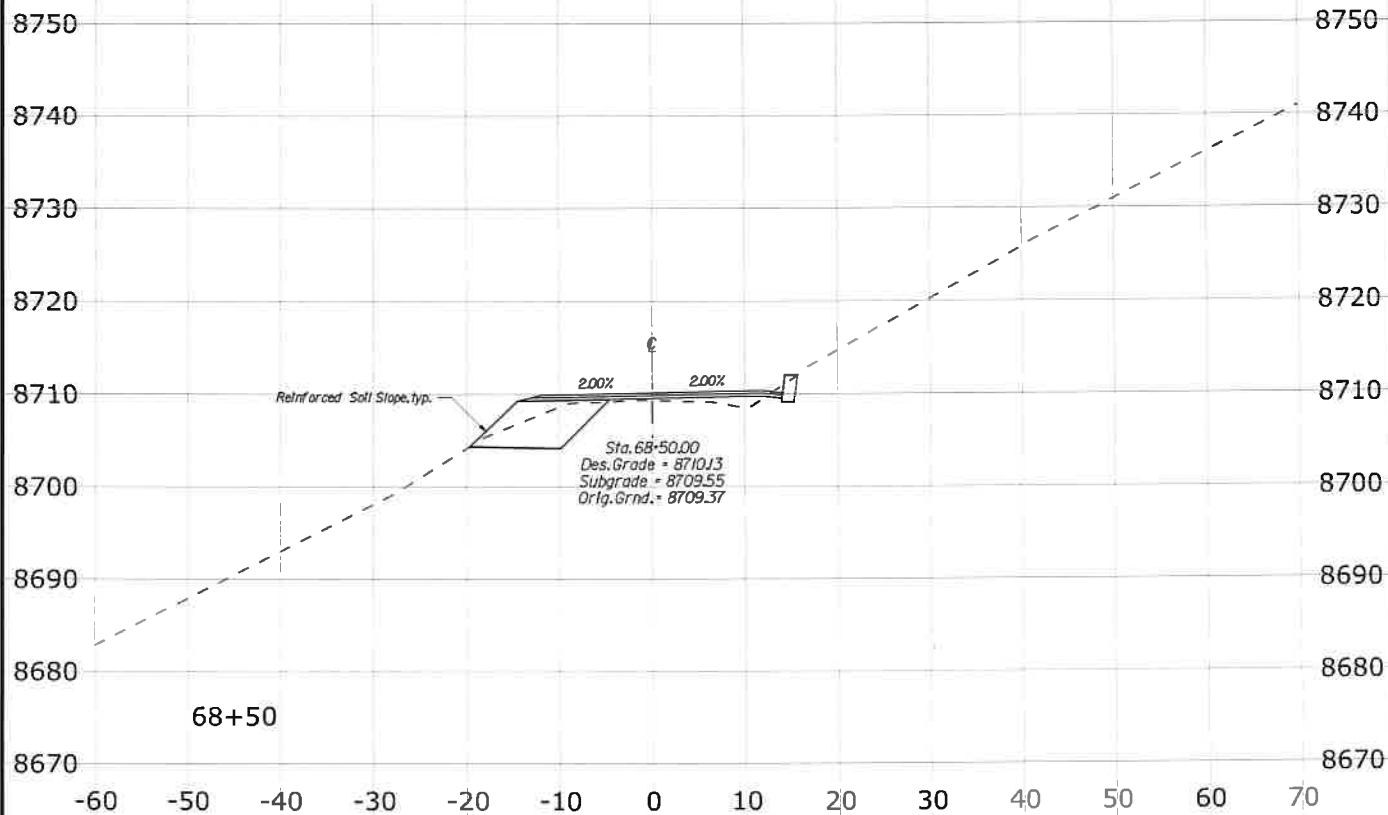
SCHEDULE A - REDS MEADOW ROAD

3/25/2021 3:03:38 PM I:\denpwp01\p\p\working\845981\484816_119\X27_XSEC_RM.dgn

STATE	PROJECT	SHEET NO.
CA	CA FLAP 03S11(1)	X29



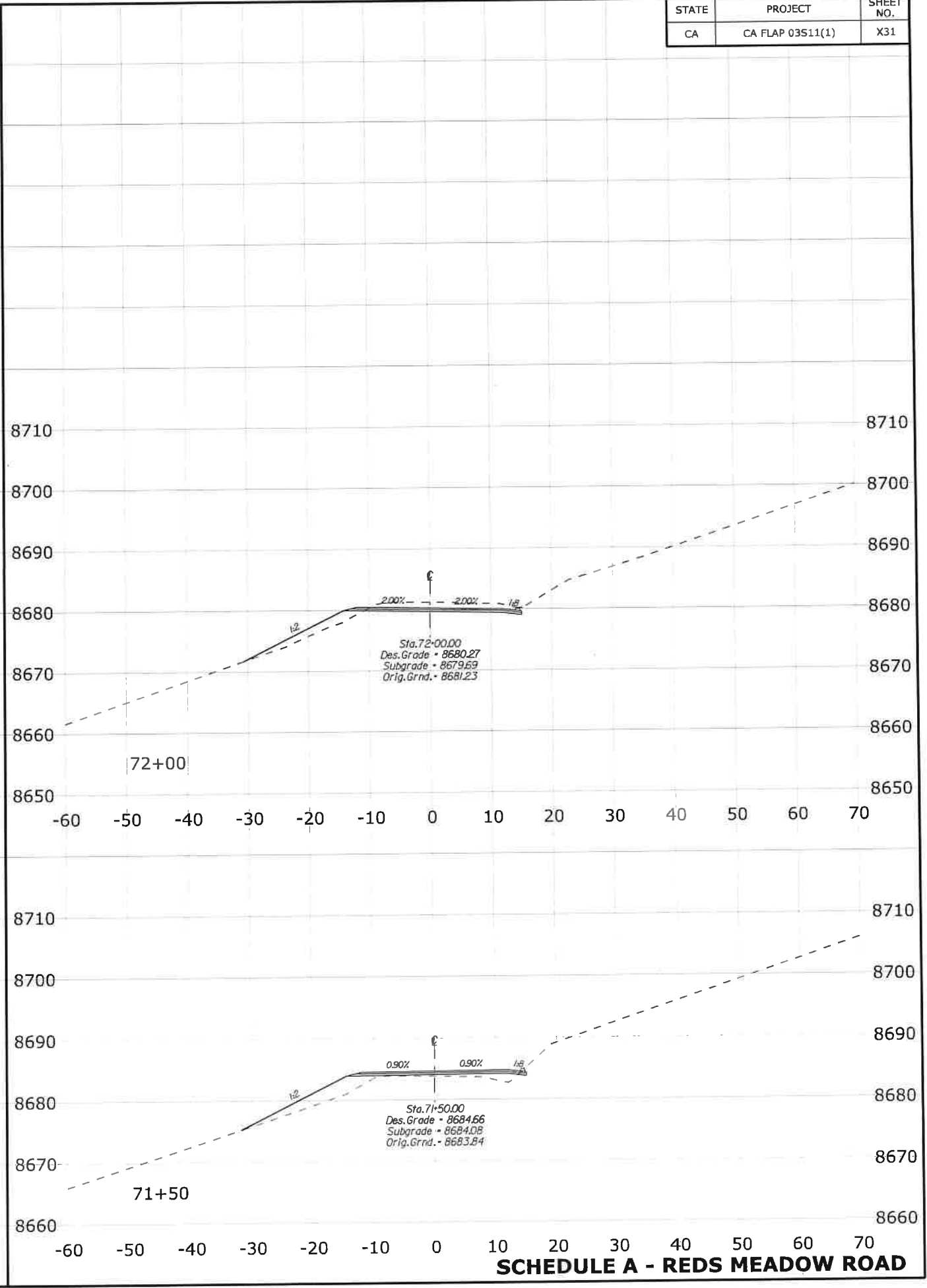
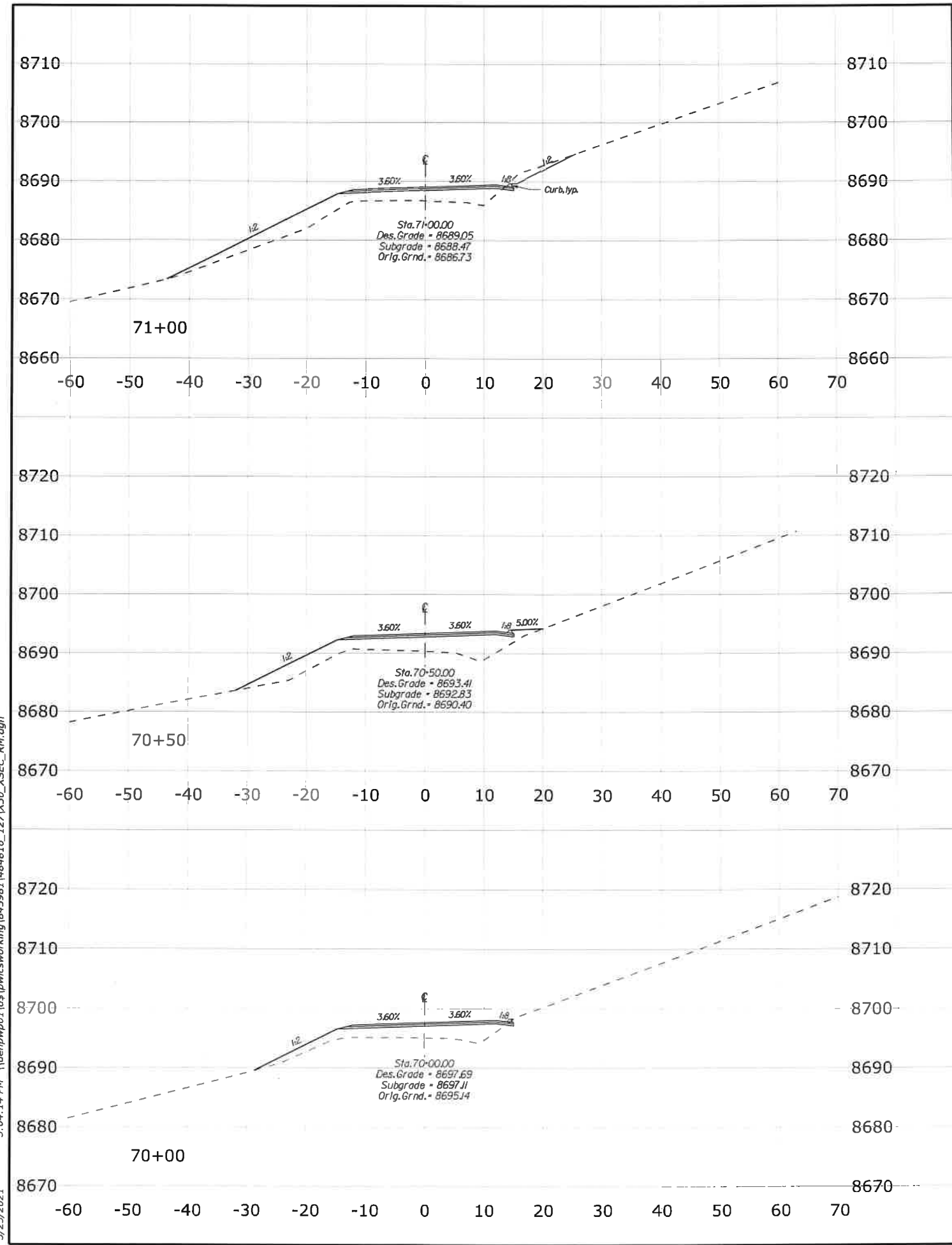
STATE	PROJECT	SHEET NO.
CA	CA FLAP 03S11(1)	X30



SCHEDULE A - REDS MEADOW ROAD

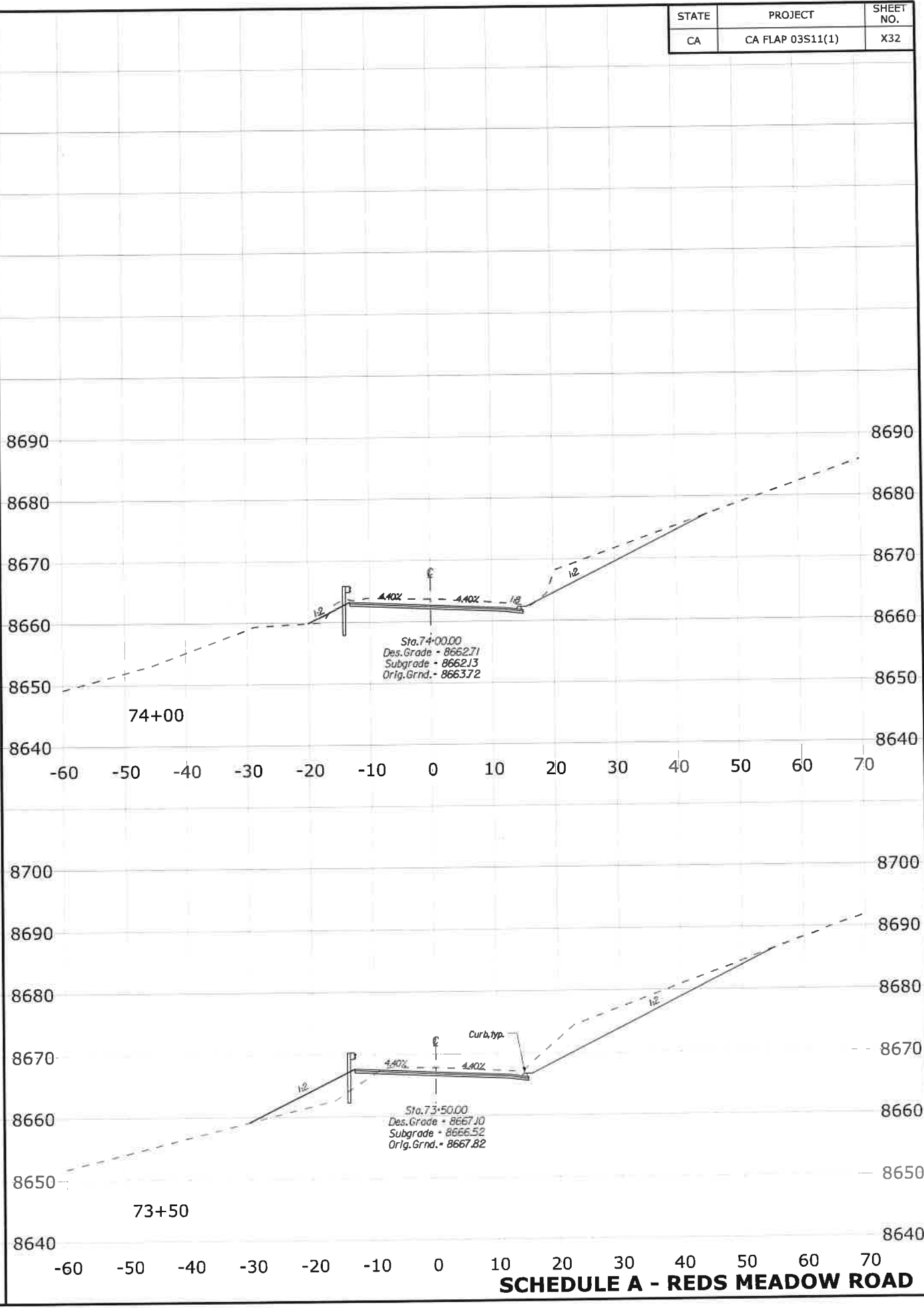
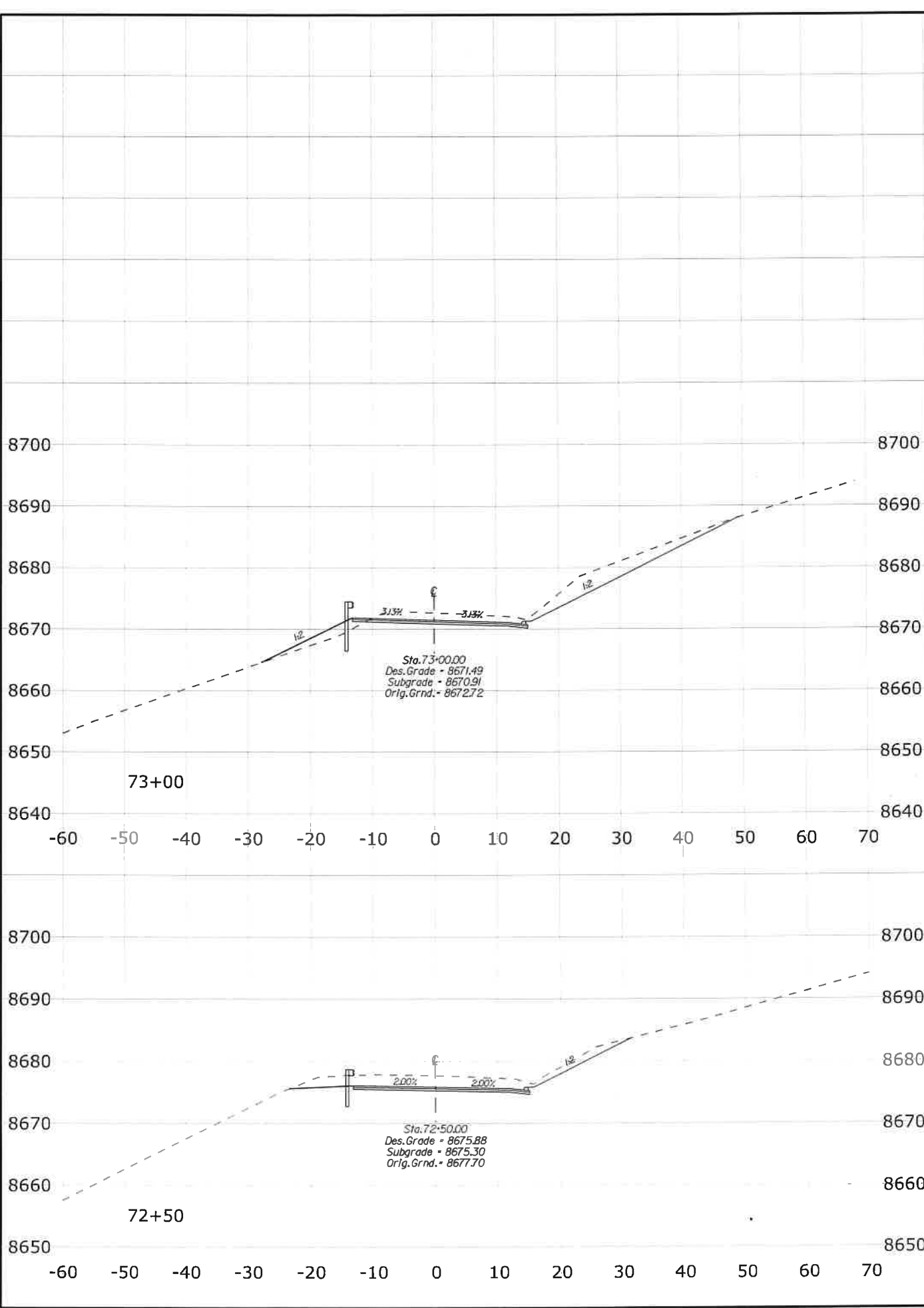
3/25/2021 3:03:39 PM \\denpwp01\dfs\pwc\working\045981\484816_124\X29_XSEC_RM.dgn

STATE	PROJECT	SHEET NO.
CA	CA FLAP 03S11(1)	X31



SCHEDULE A - REDS MEADOW ROAD

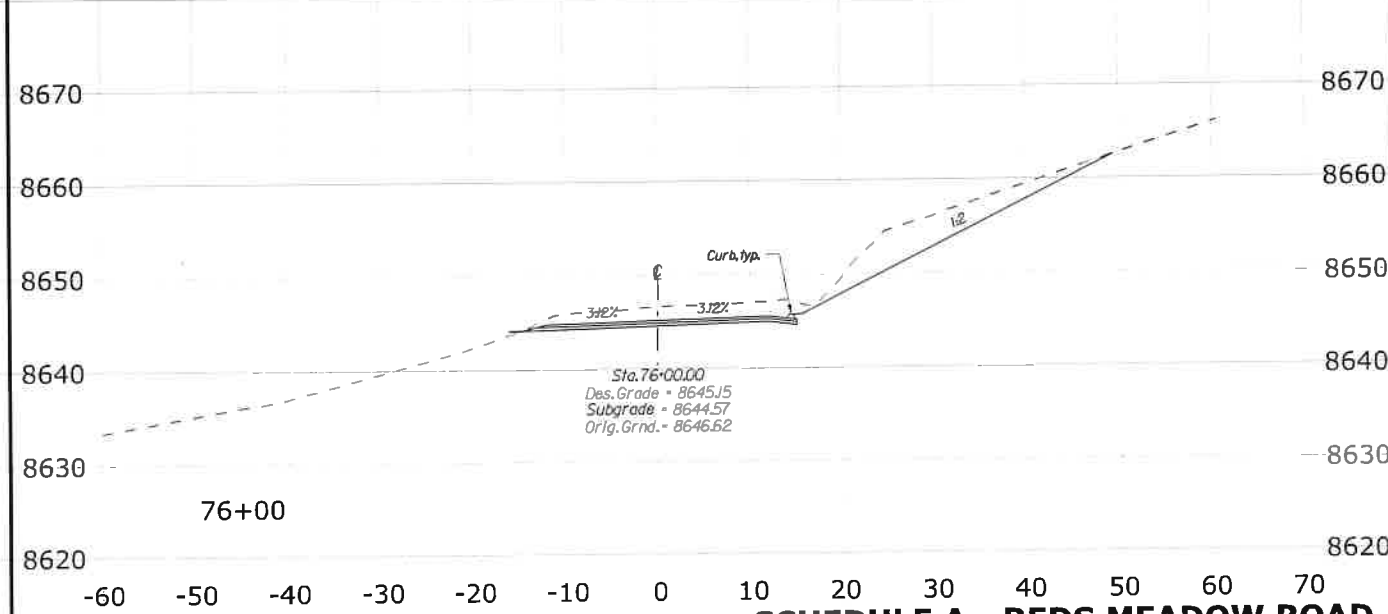
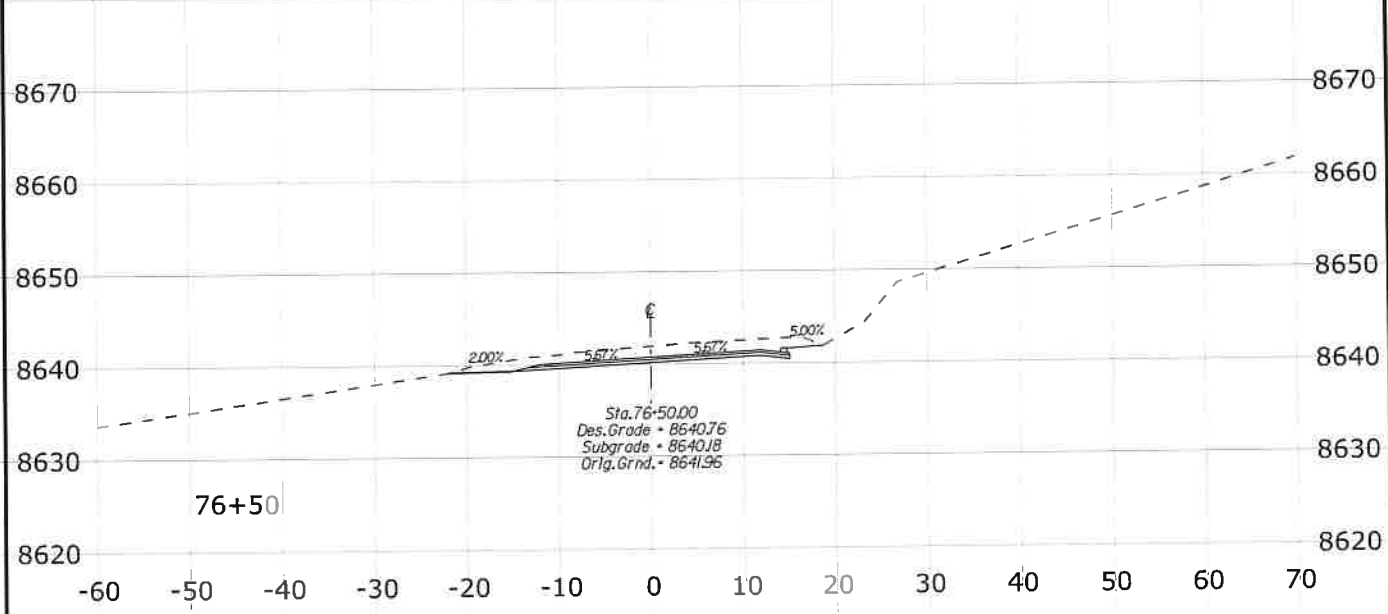
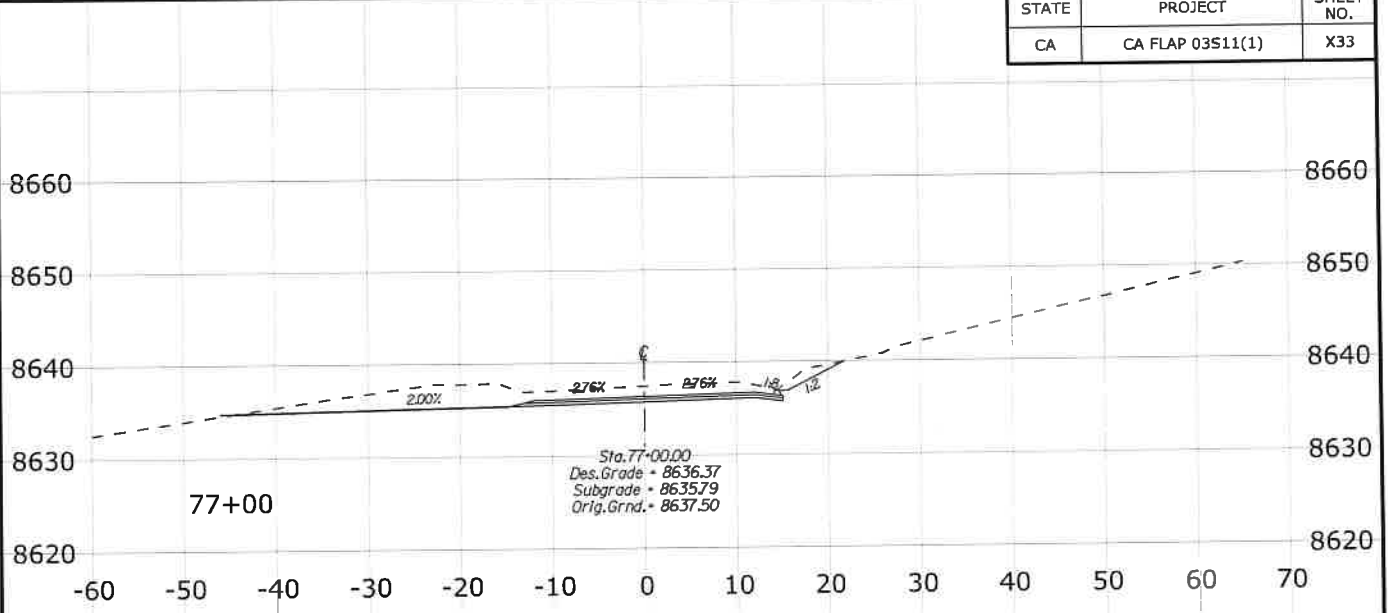
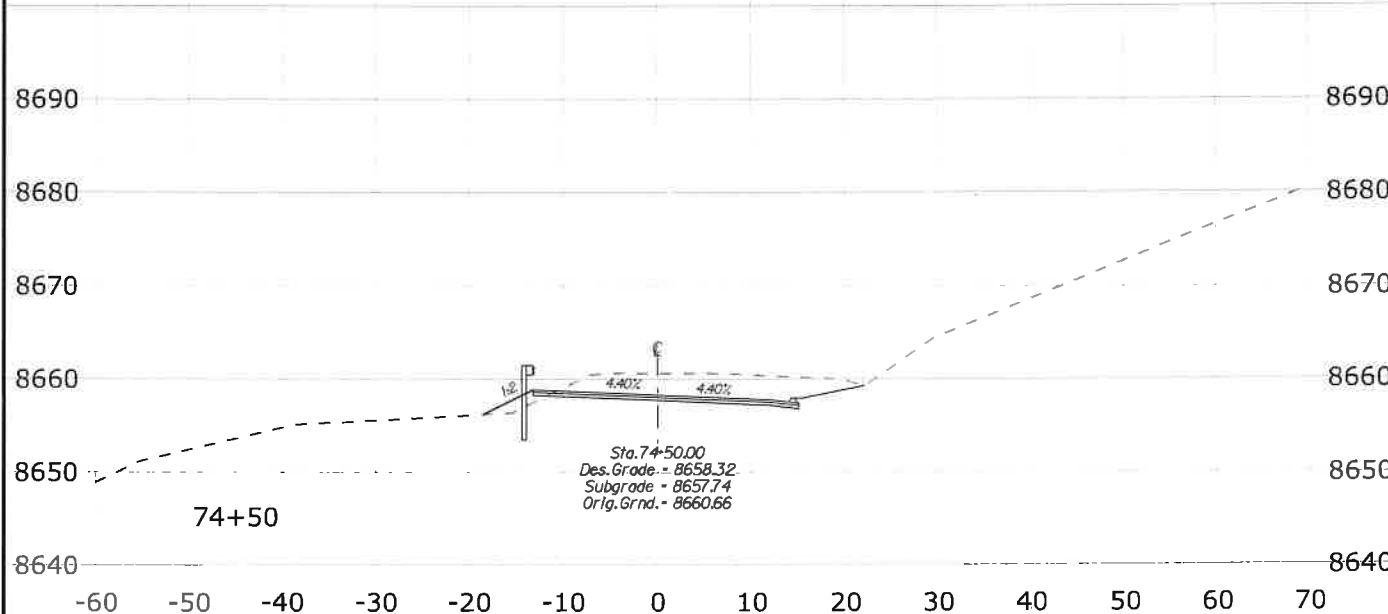
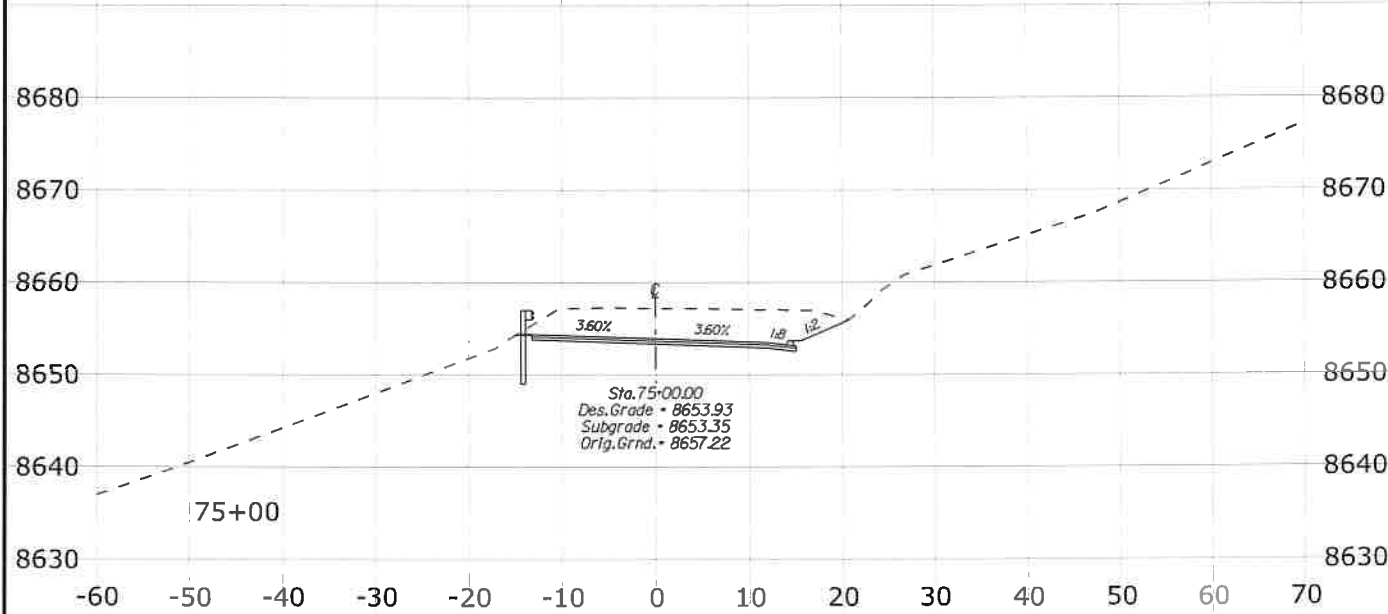
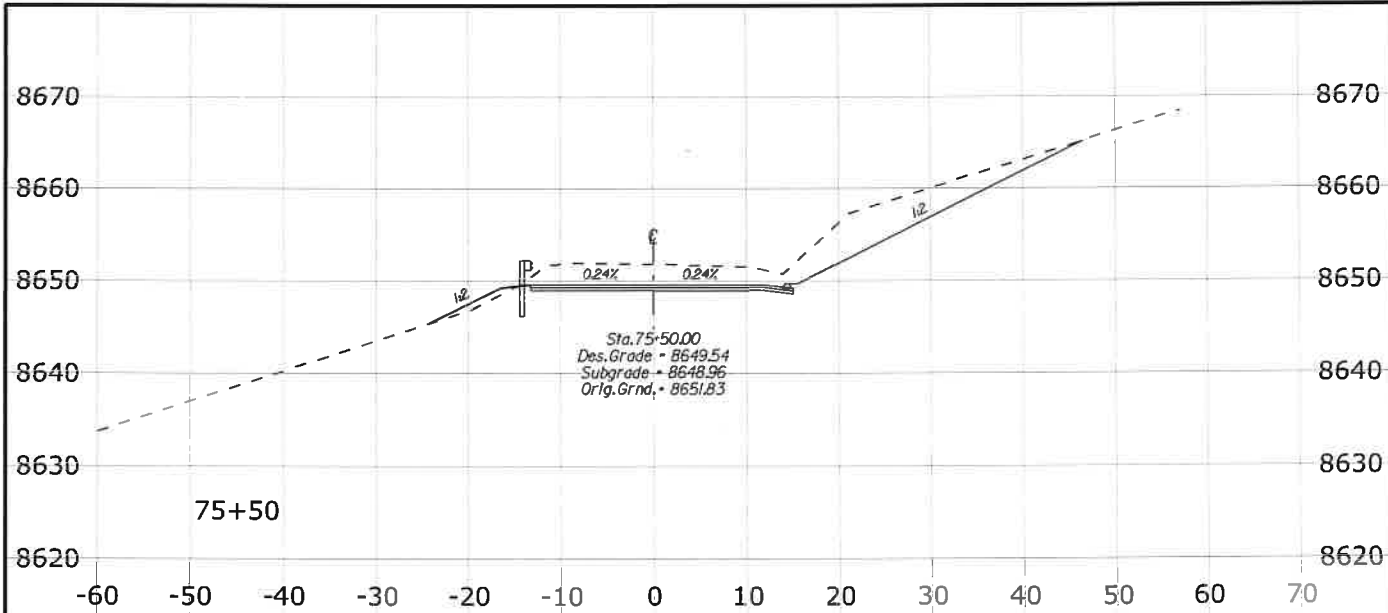
STATE	PROJECT	SHEET NO.
CA	CA FLAP 03S11(1)	X32



SCHEDULE A - REDS MEADOW ROAD

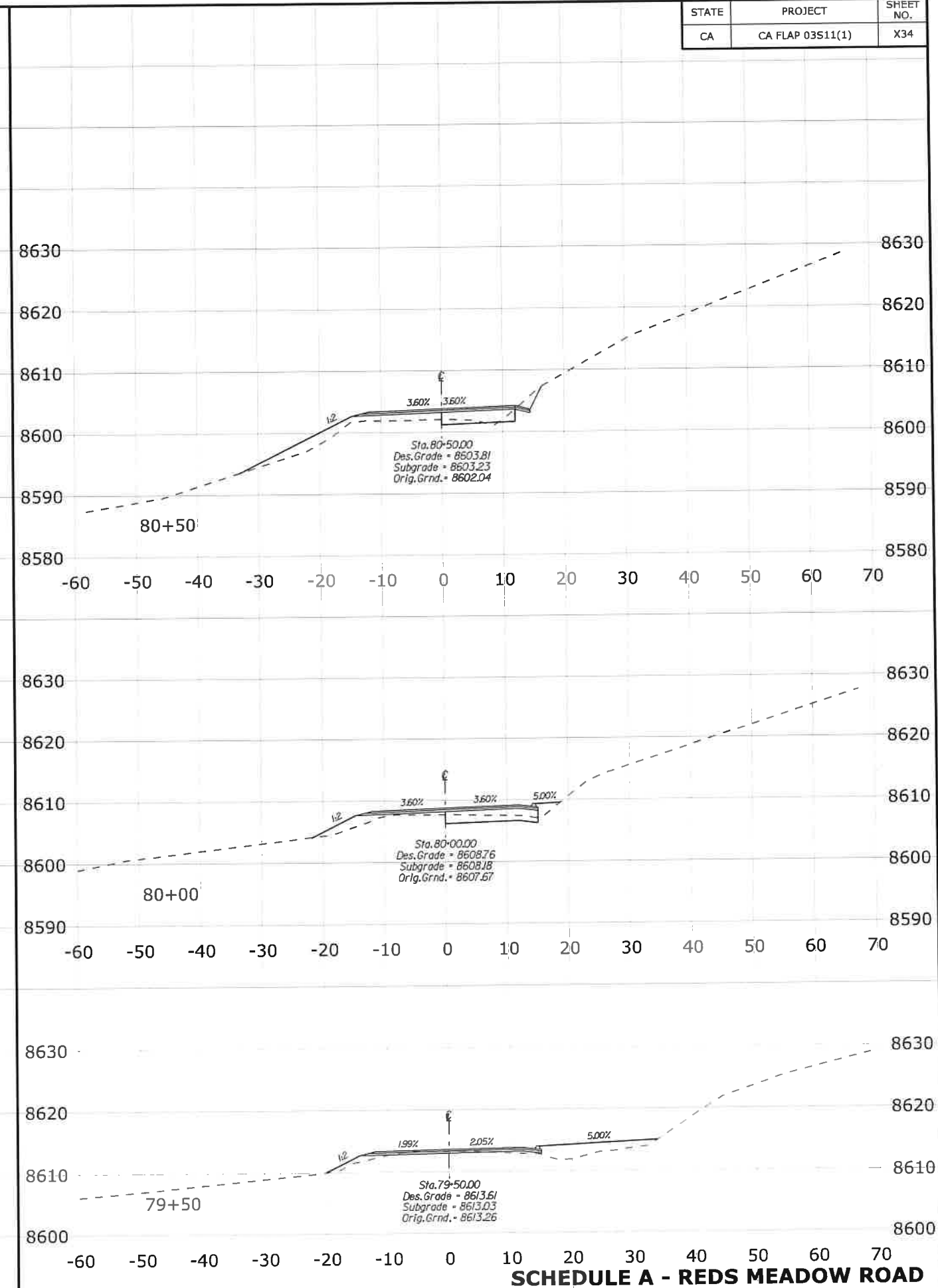
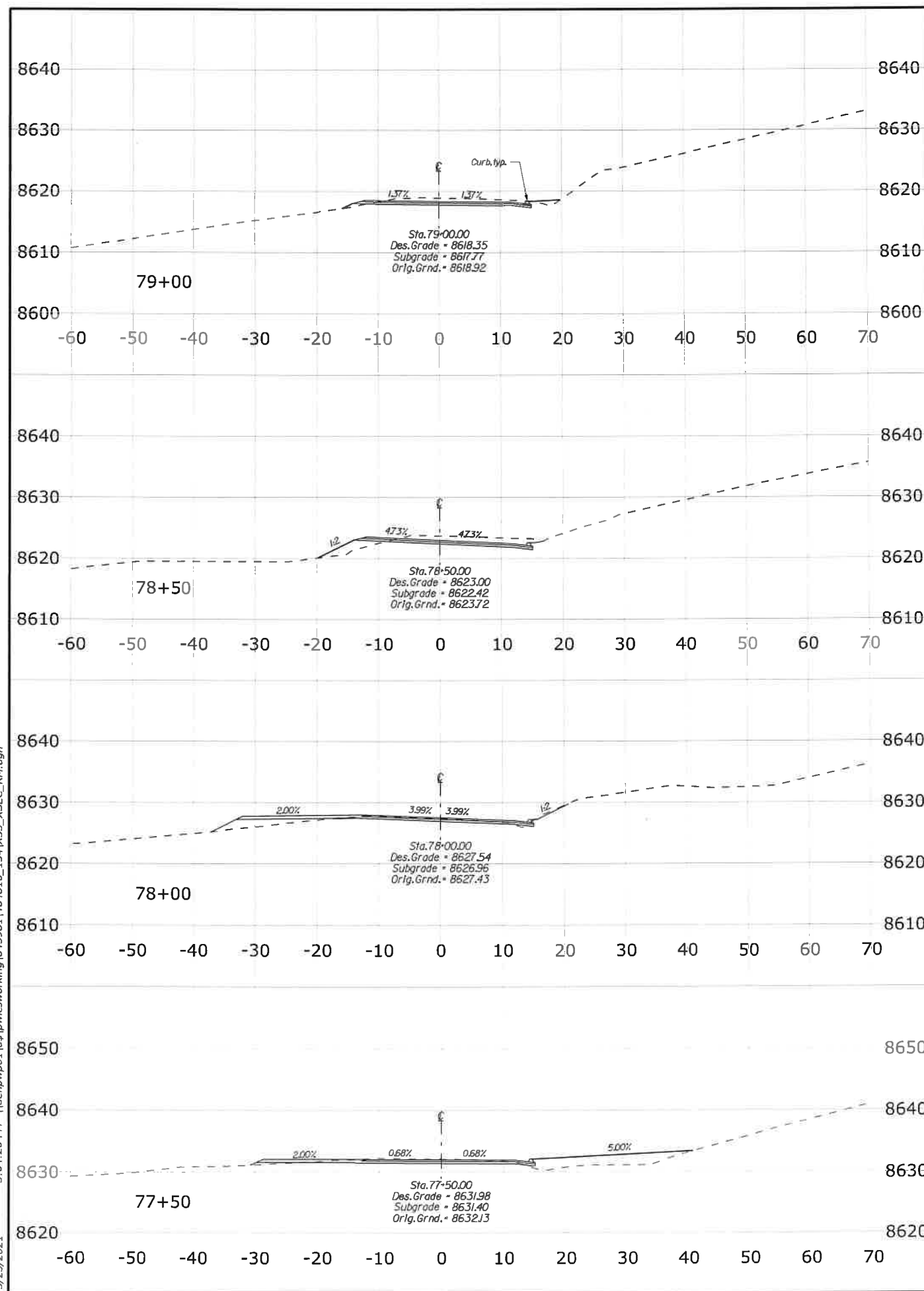
3/25/2021 3:04:08 PM \\denpwp01\dfs\pwcsworking\845981\484816_129\X31_XSEC_RM.dgn

STATE	PROJECT	SHEET NO.
CA	CA FLAP 03S11(1)	X33



SCHEDULE A - REDS MEADOW ROAD

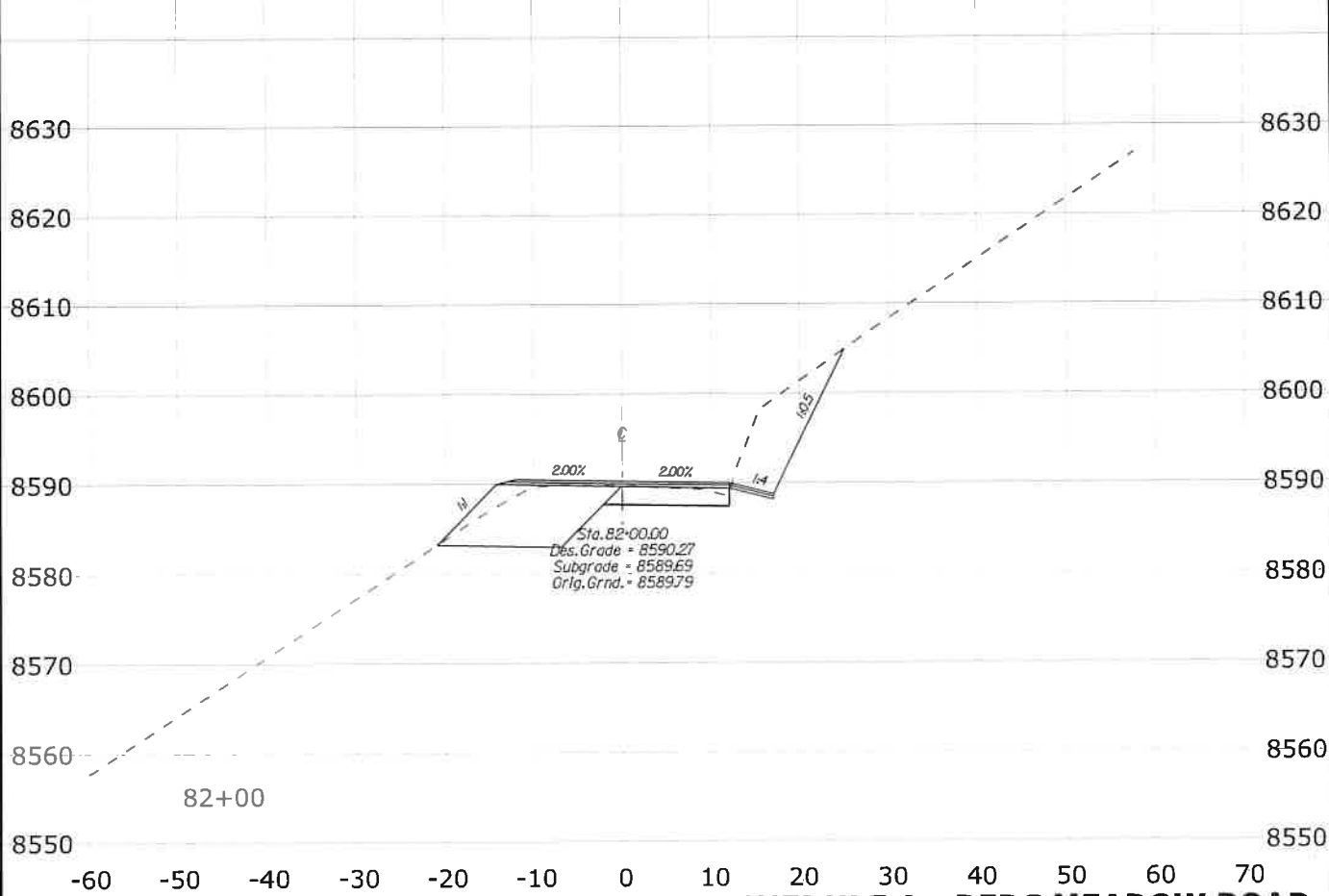
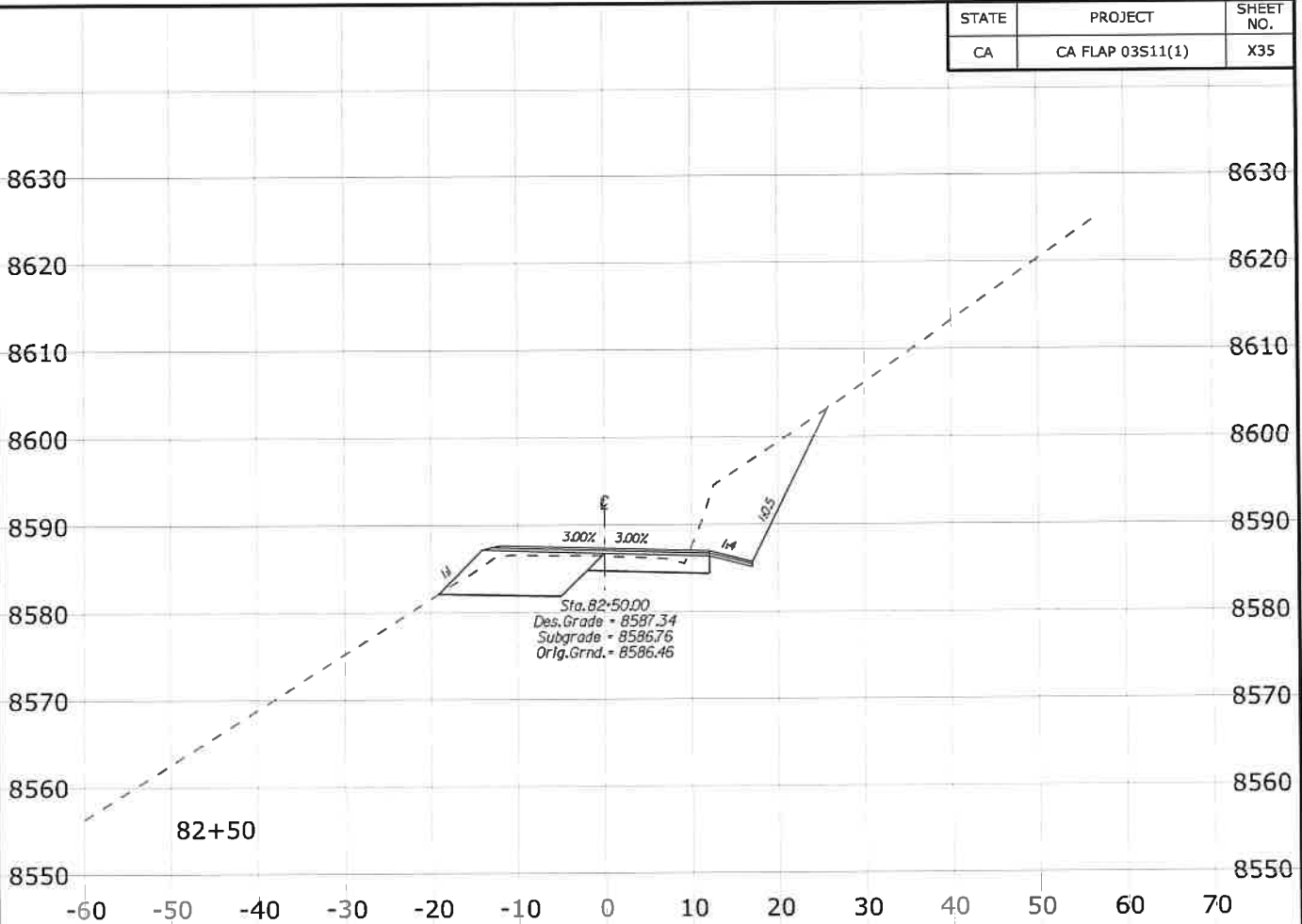
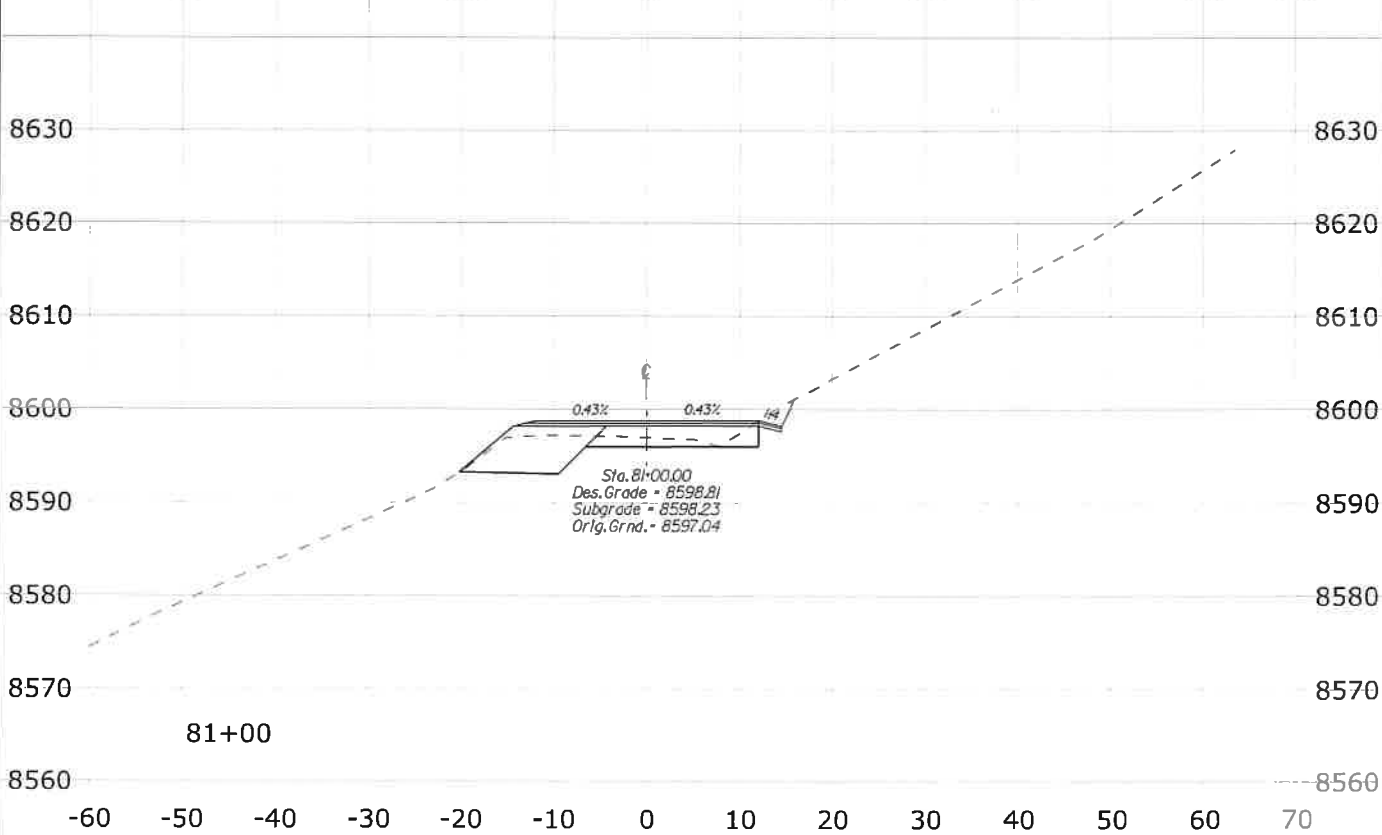
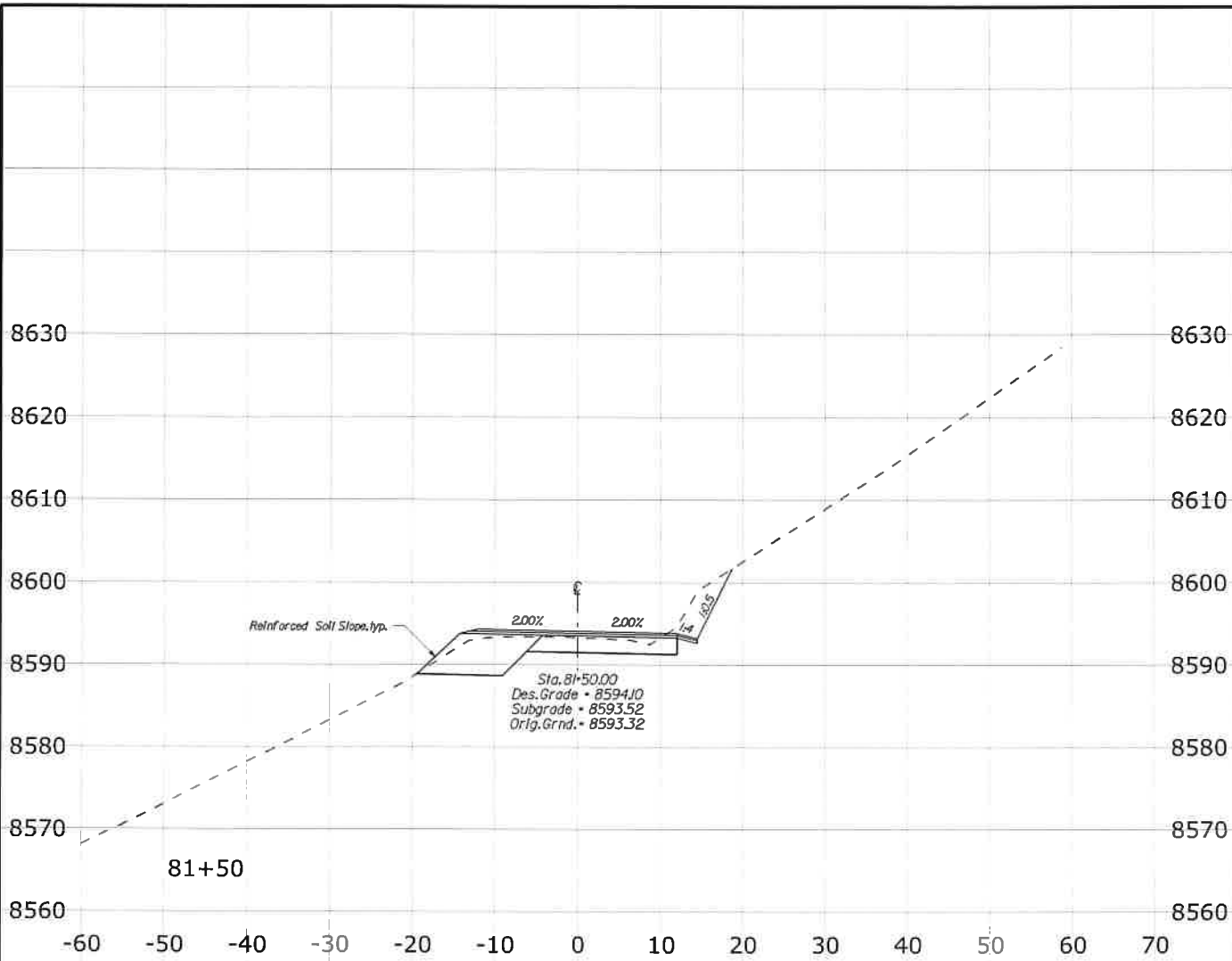
STATE	PROJECT	SHEET NO.
CA	CA FLAP 03S11(1)	X34



SCHEDULE A - REDS MEADOW ROAD

3/25/2021 3:04:20 PM \\denpwp01\p\p\working\845981\484816_134\X33_XSEC_RM.dgn

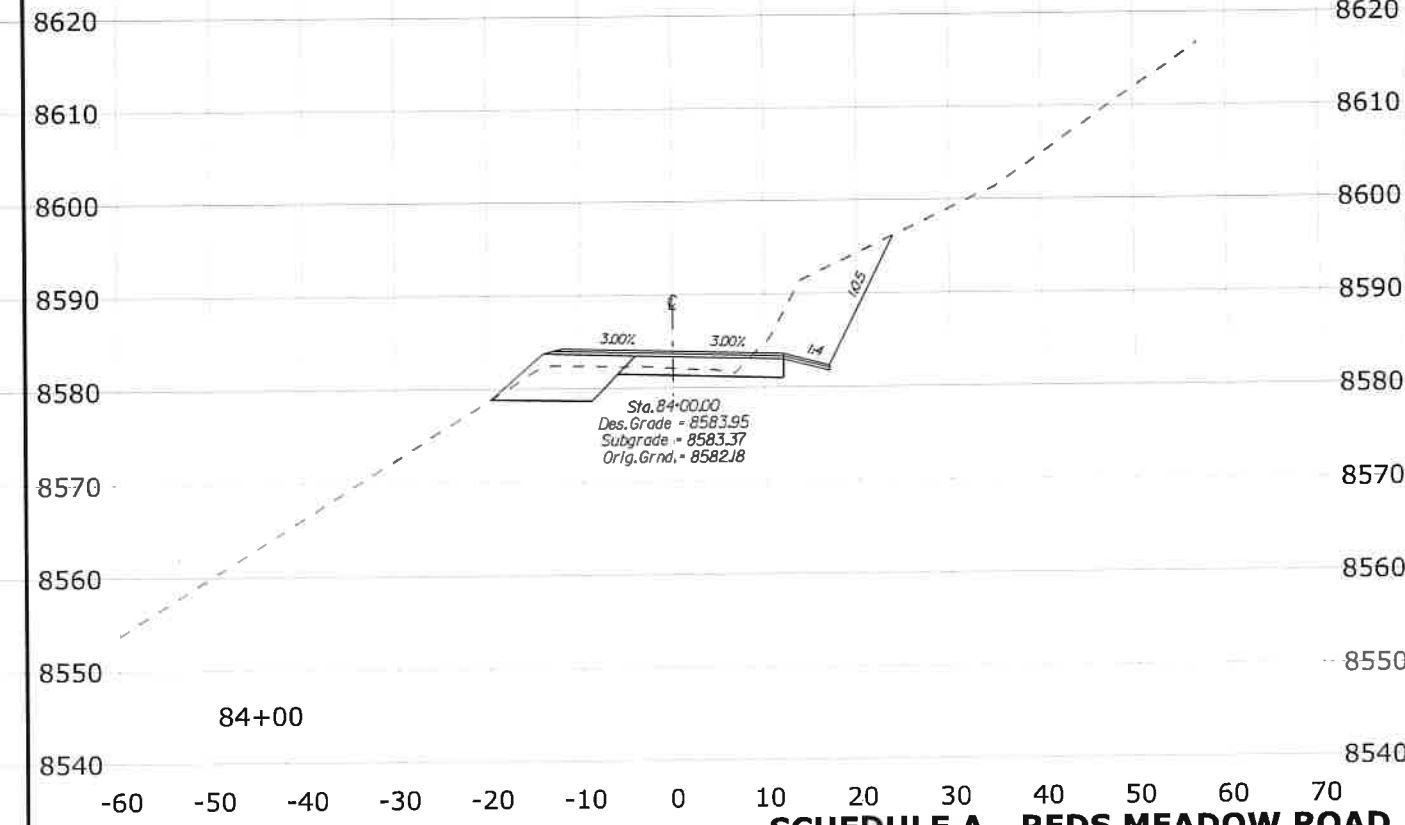
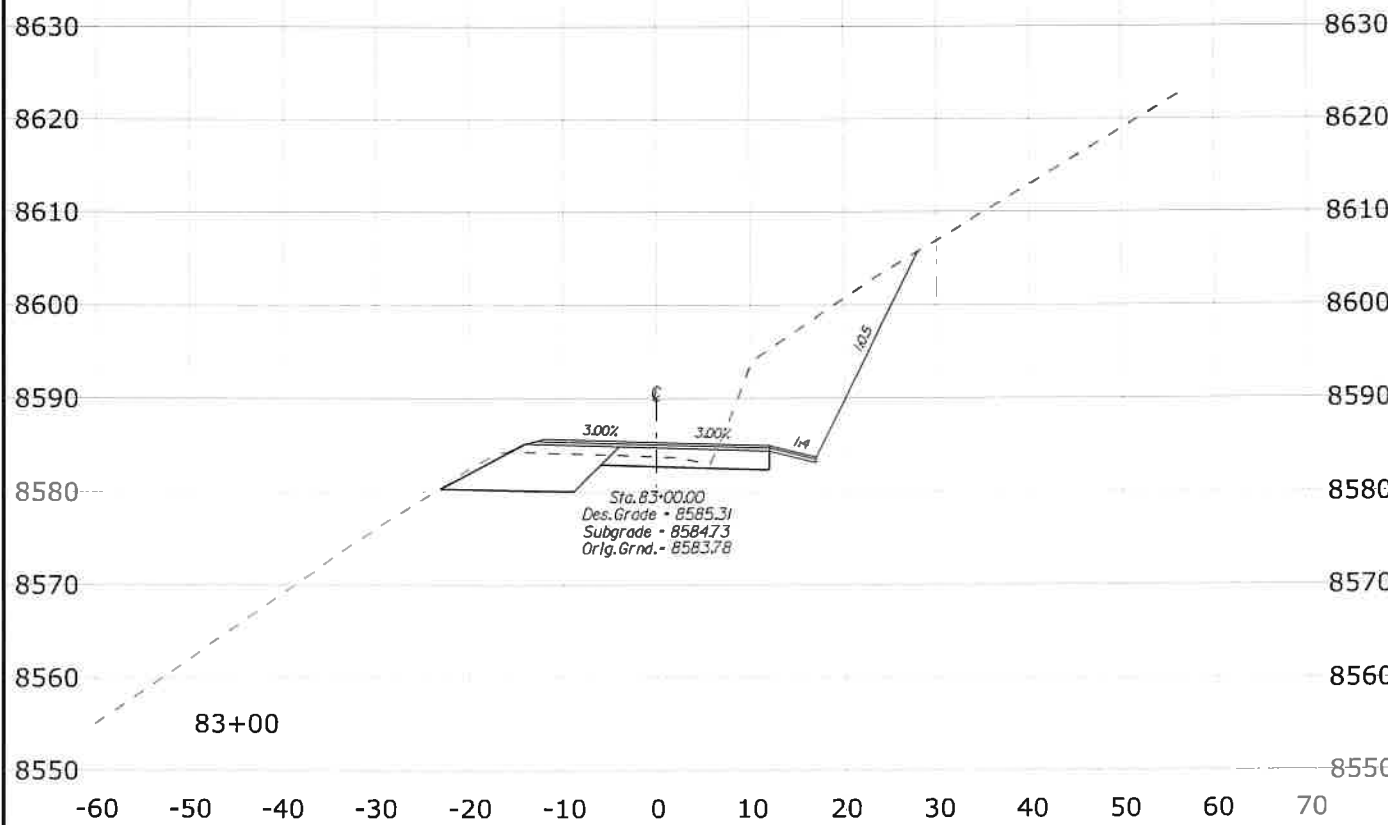
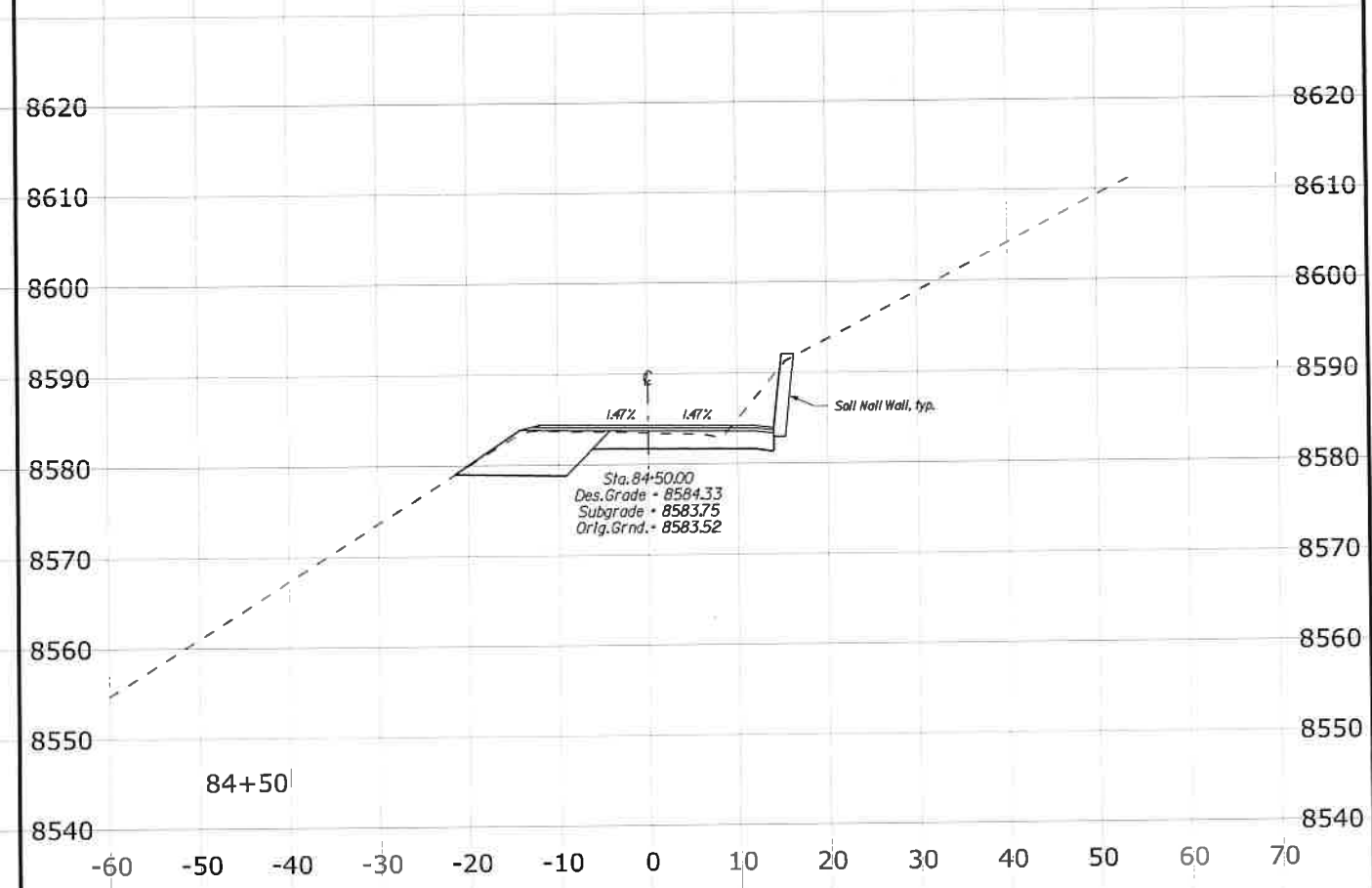
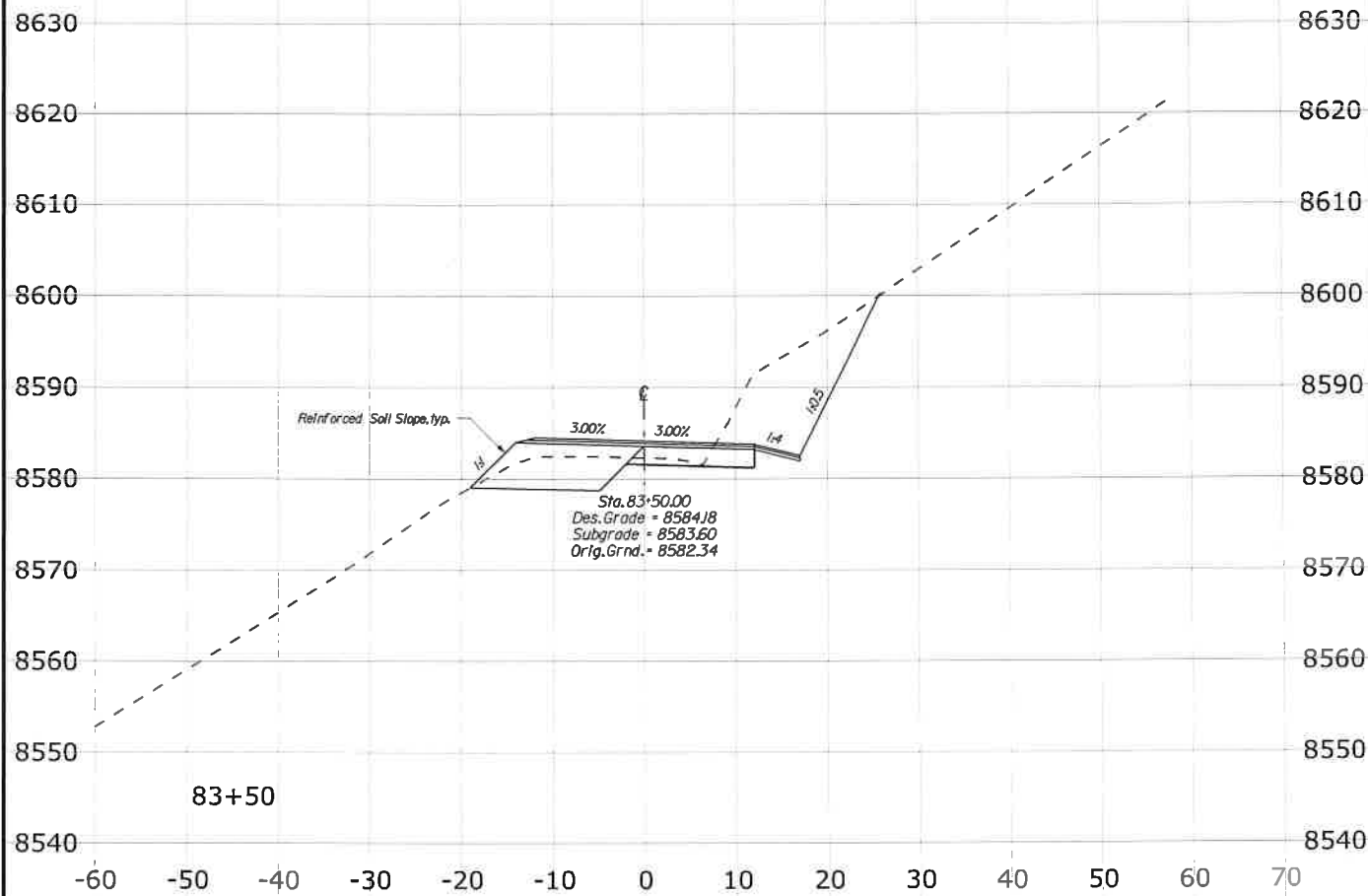
STATE	PROJECT	SHEET NO.
CA	CA FLAP 03S11(1)	X35



SCHEDULE A - REDS MEADOW ROAD

3/25/2021 3:04:23 PM \\denpwp01\dfs\pwworking\845981484816_131\X34_XSEC_RM.dgn

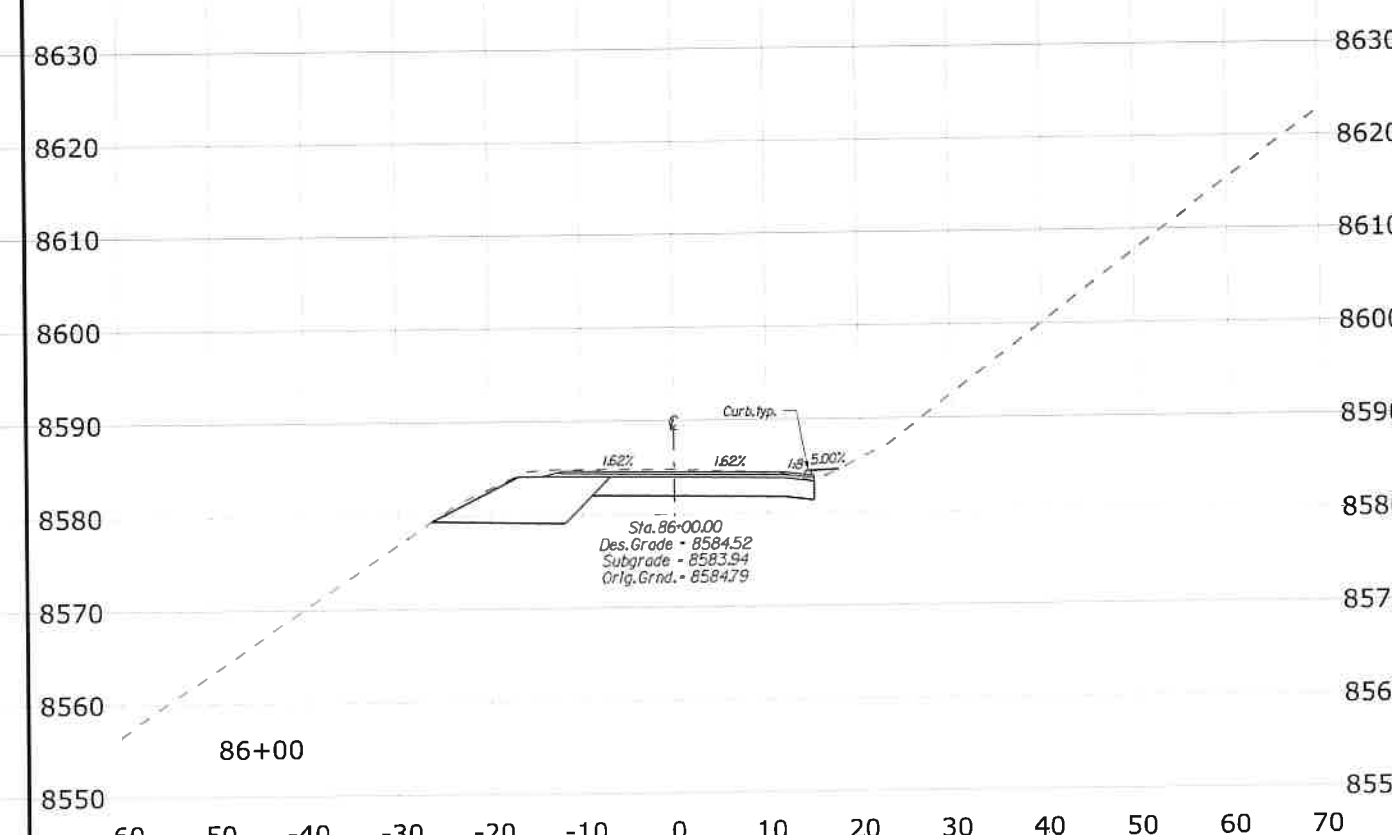
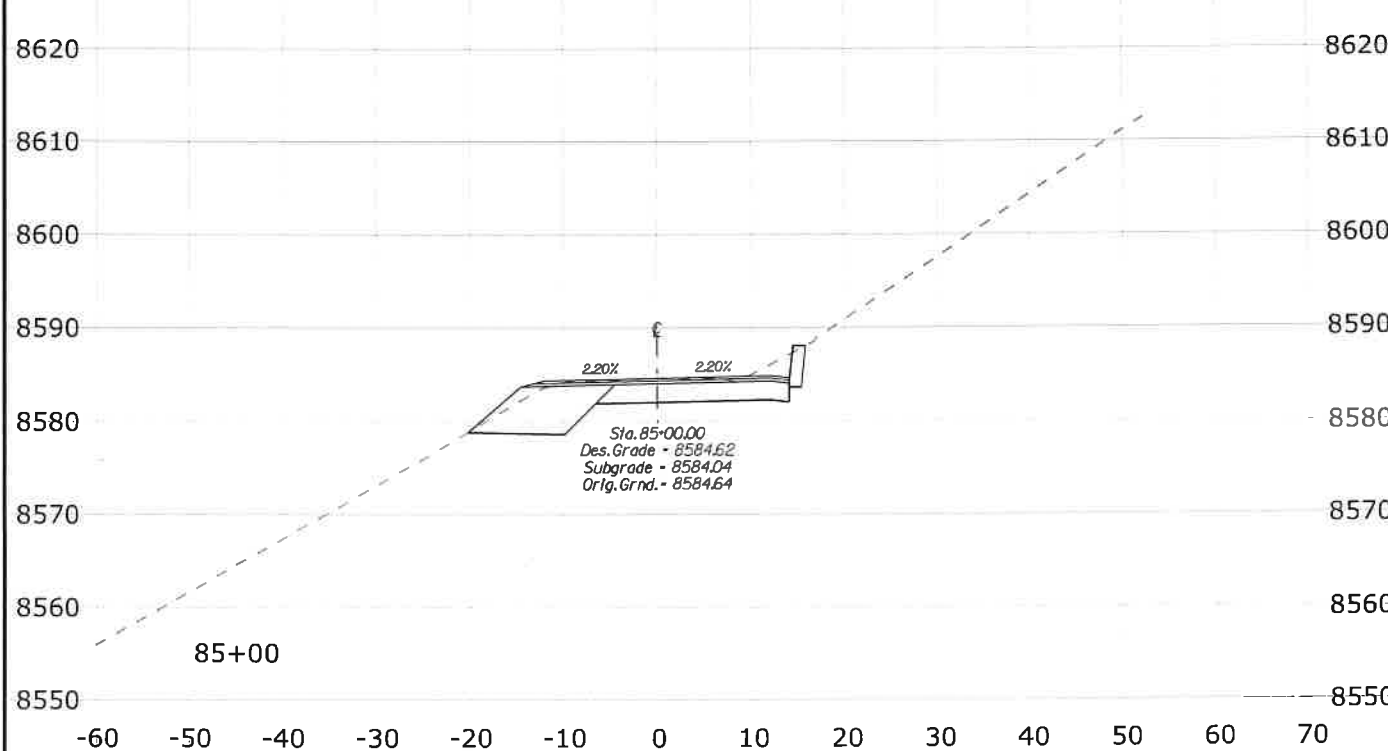
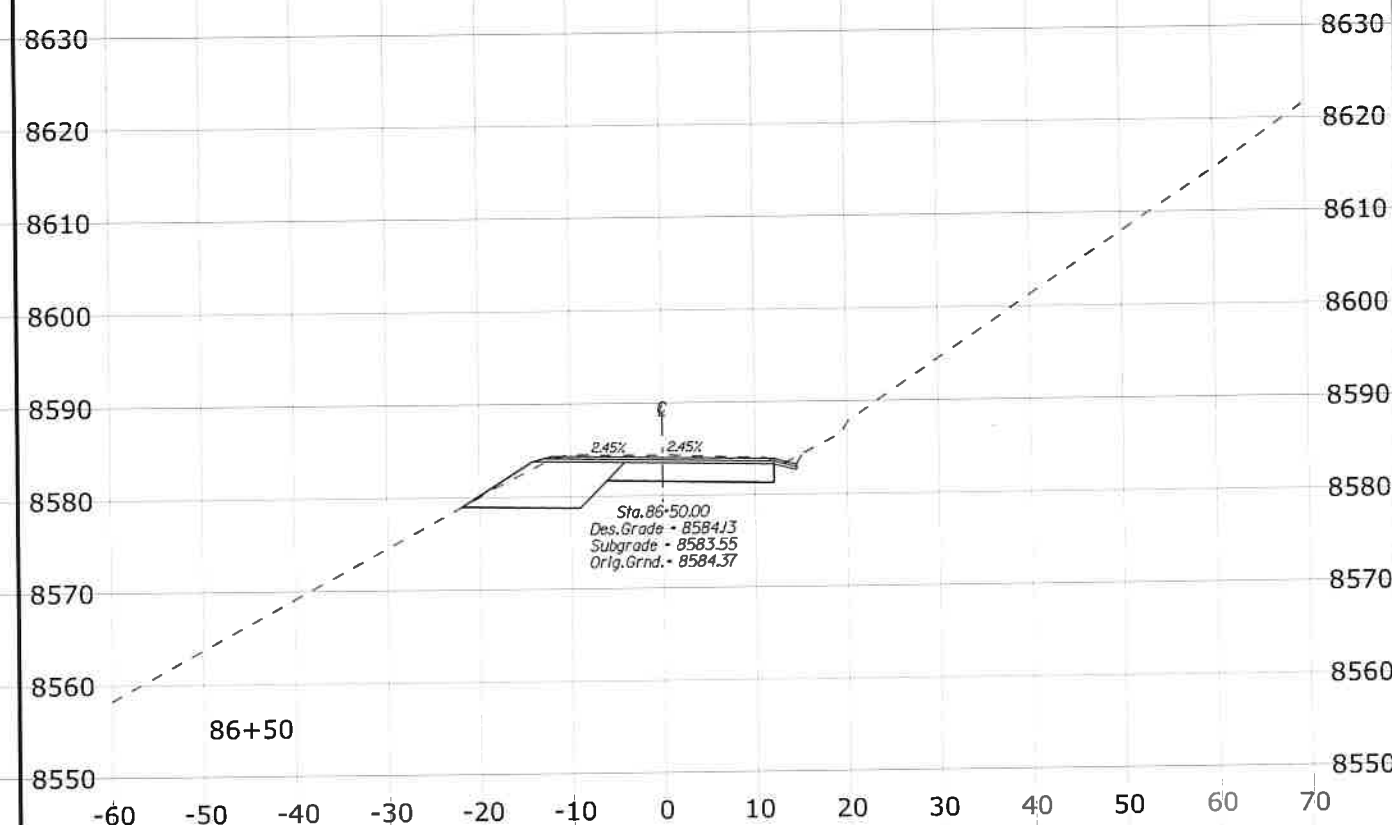
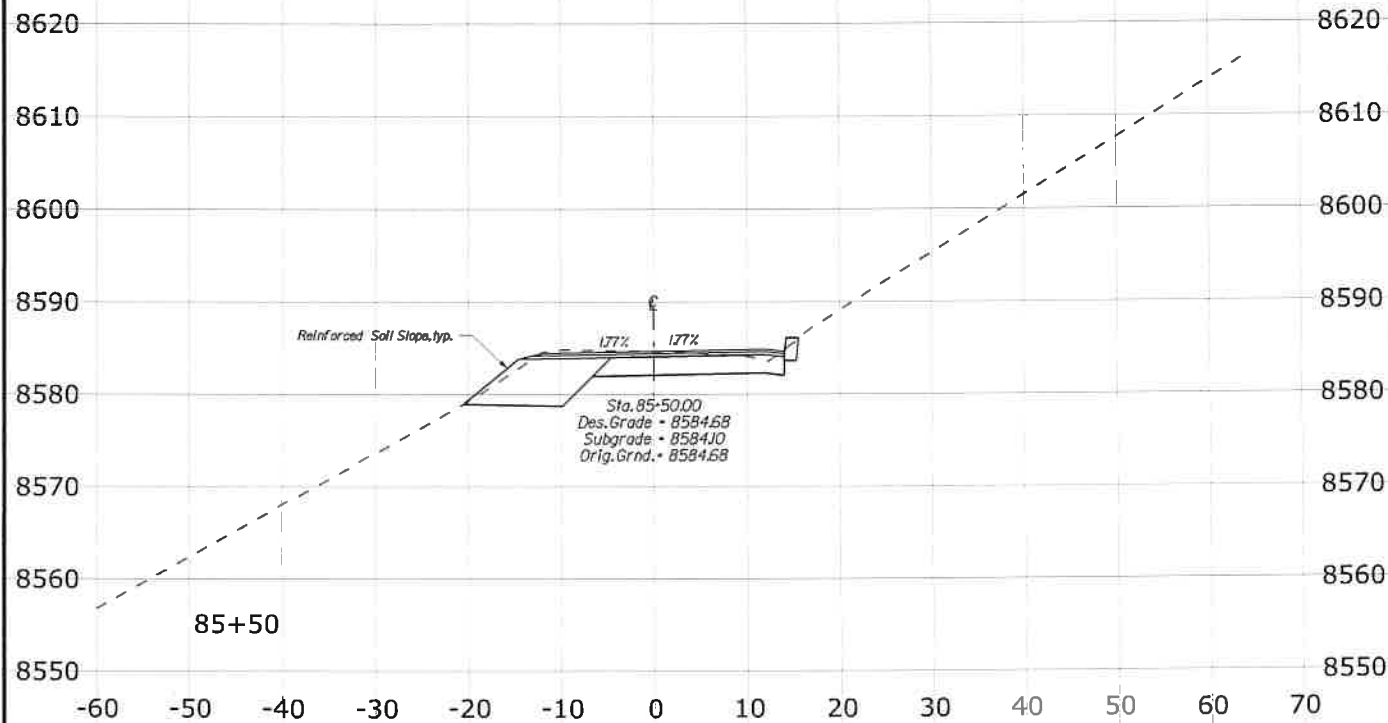
STATE	PROJECT	SHEET NO.
CA	CA FLAP 03511(1)	X36



SCHEDULE A - REDS MEADOW ROAD

3/25/2021 3:03:43 PM I:\denpwp01\dwg\pwc\working\845981\844816_131\X35_XSEC_RM.dgn

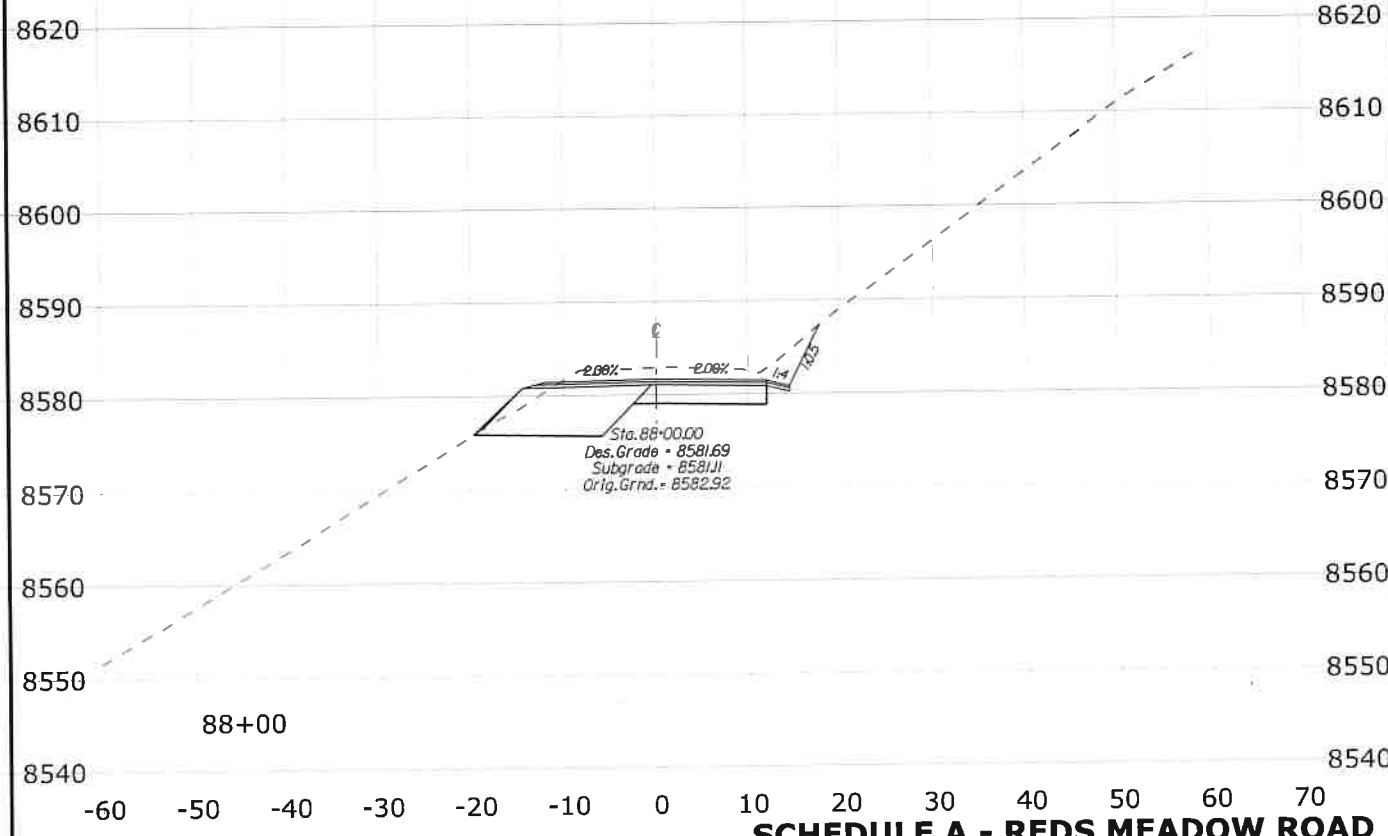
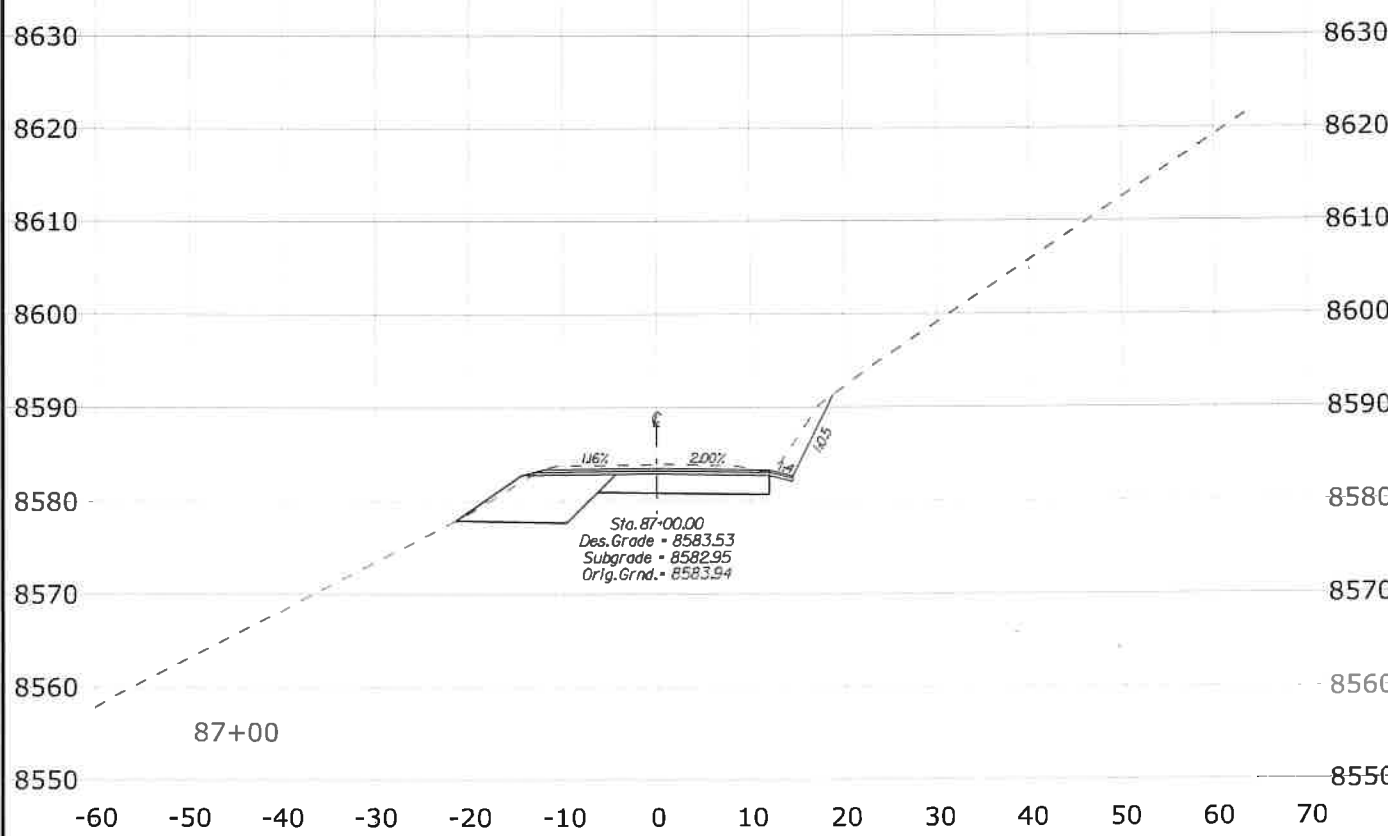
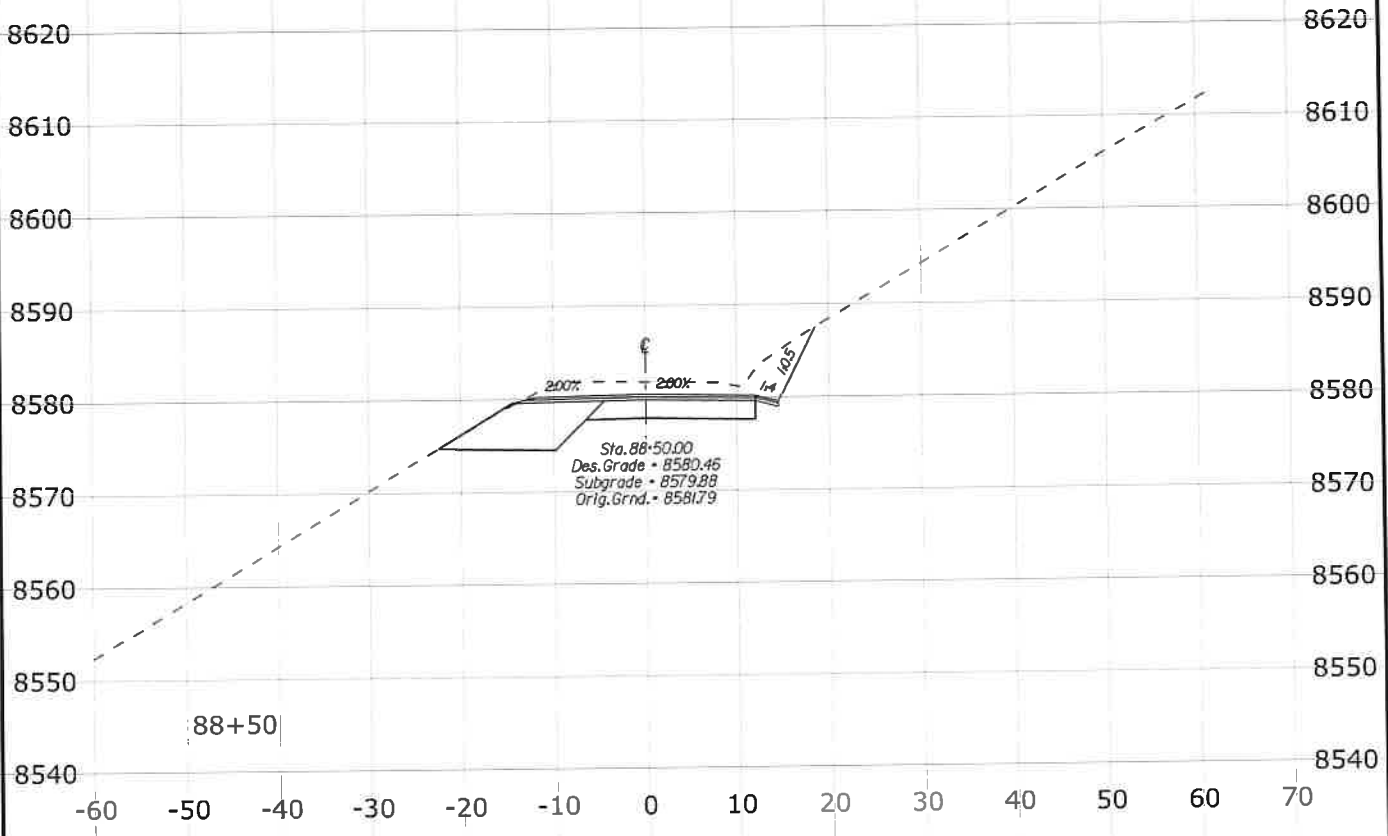
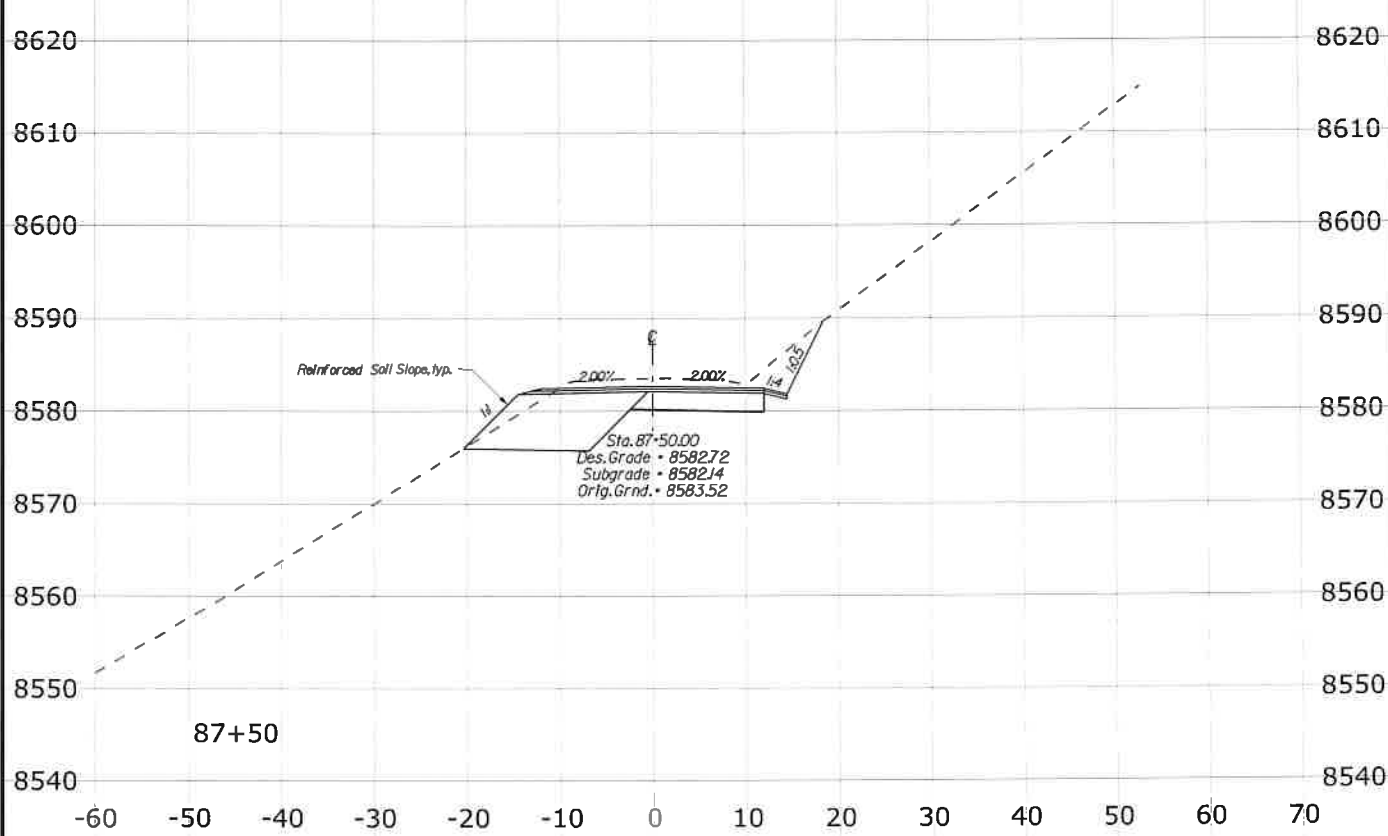
STATE	PROJECT	SHEET NO.
CA	CA FLAP 03S11(1)	X37



SCHEDULE A - REDS MEADOW ROAD

3/25/2021 3:04:01 PM \\denpwp01\c\$\pwworking\845981\484816_130\X36_XSEC_RM.dgn

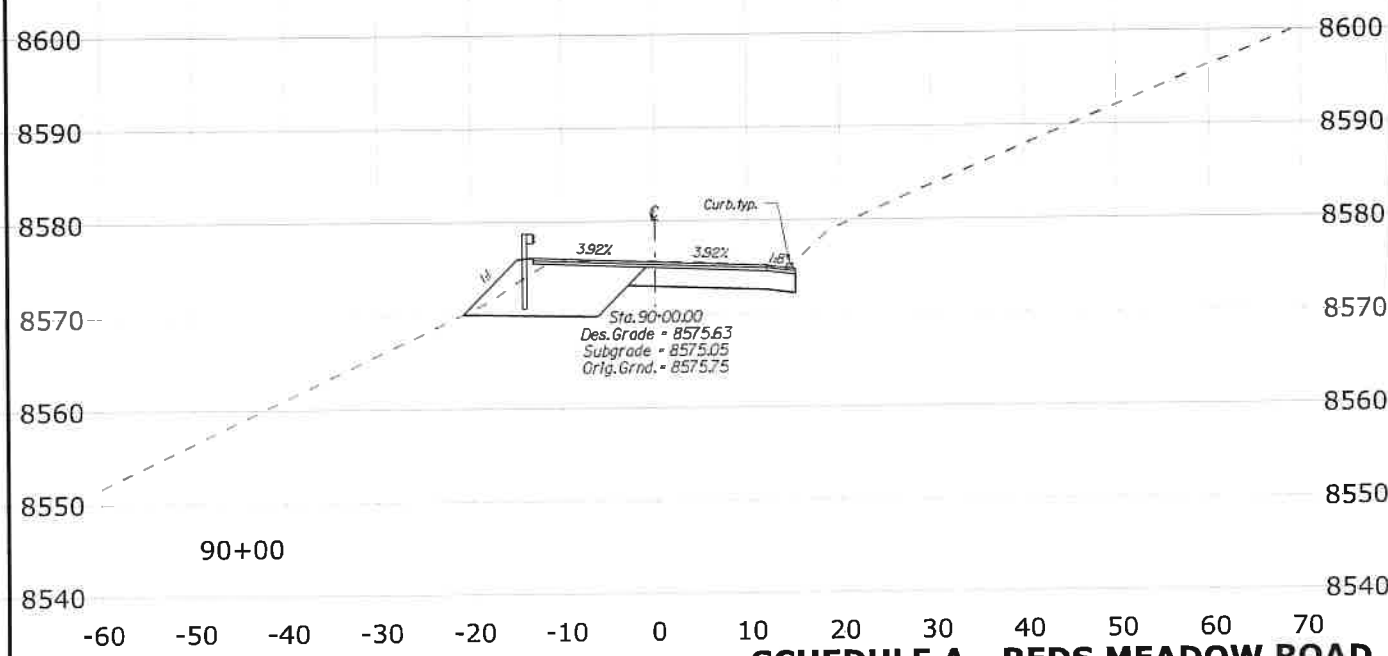
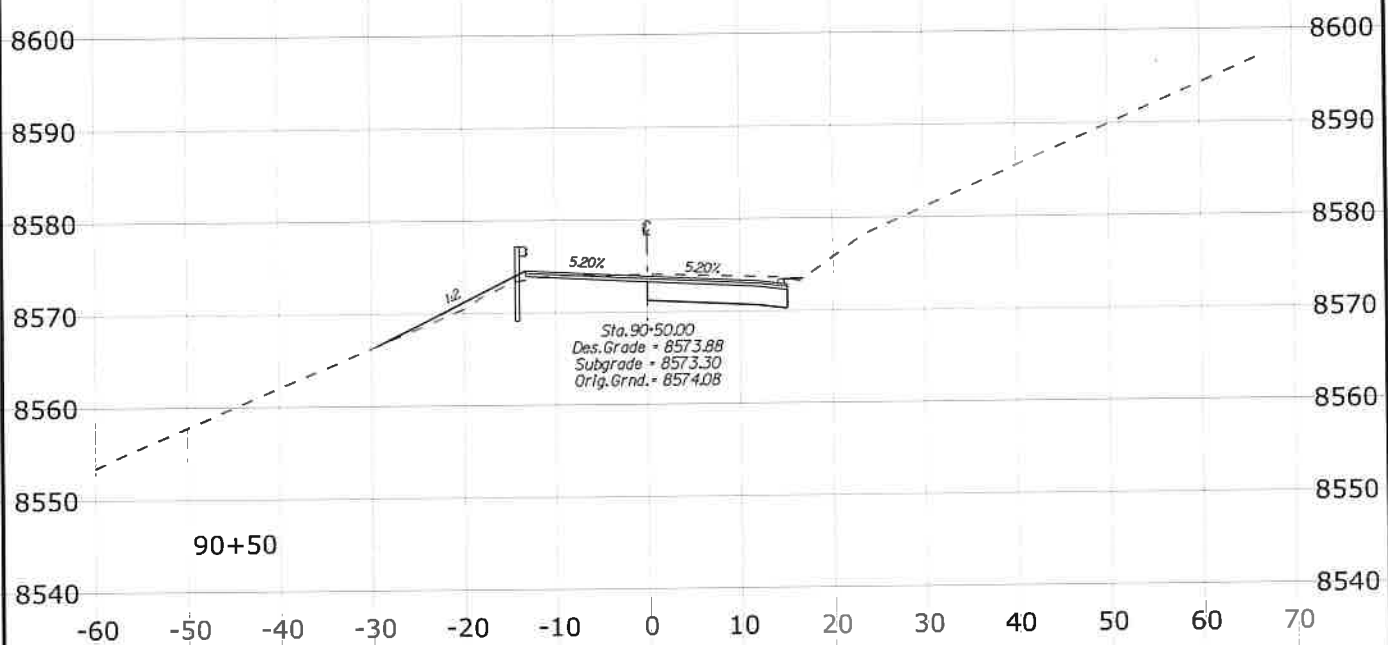
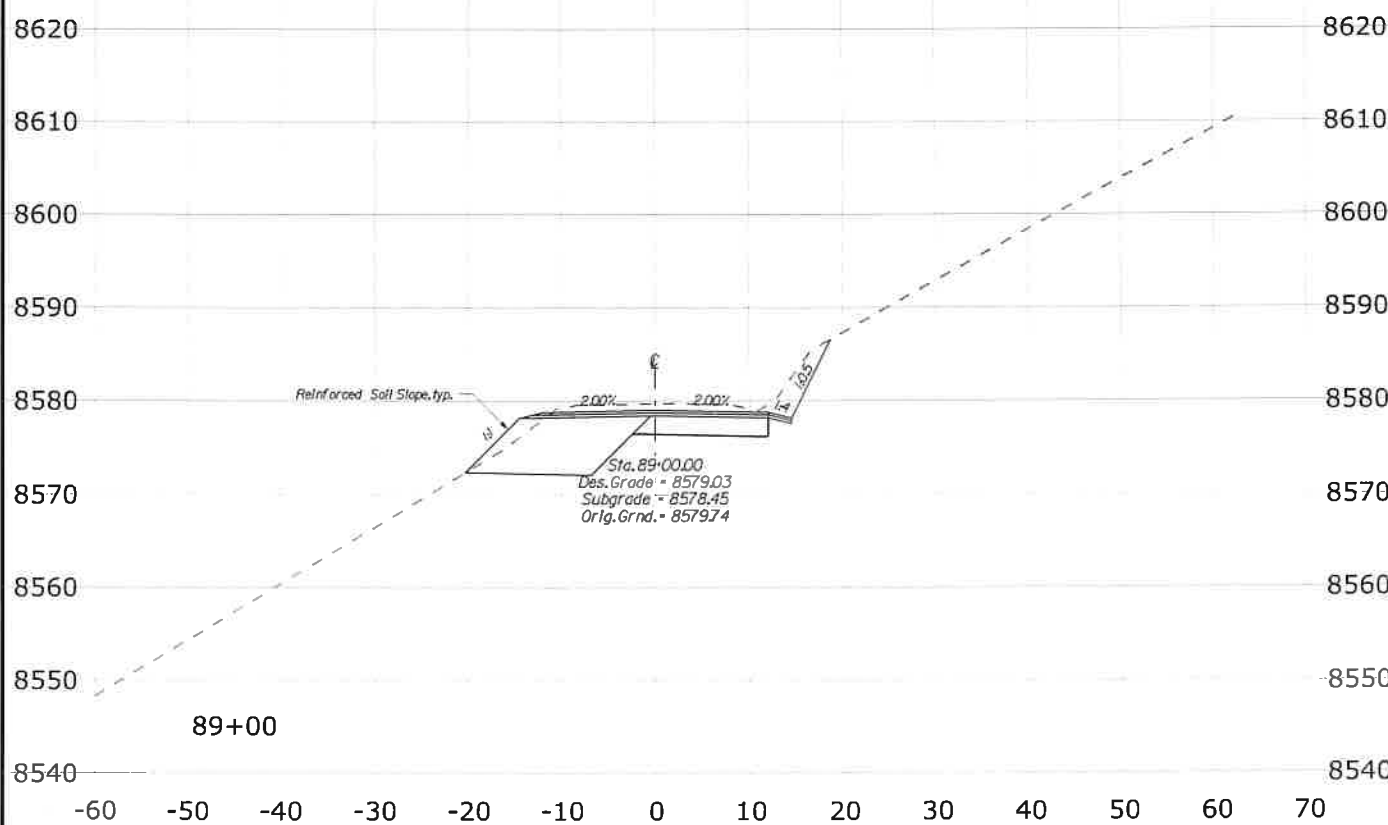
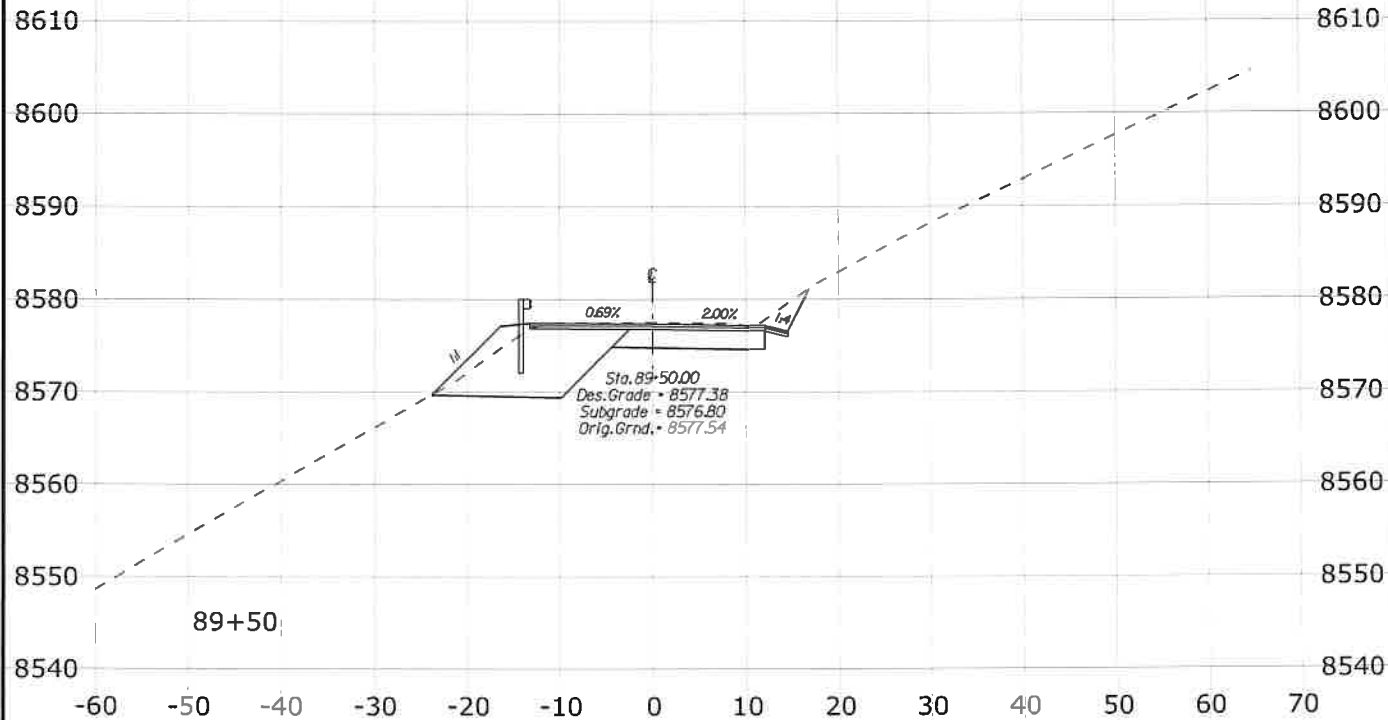
STATE	PROJECT	SHEET NO.
CA	CA FLAP 03S11(1)	X38



SCHEDULE A - REDS MEADOW ROAD

3/25/2021 3:03:54 PM \\denpwp01\08\pwworking\845981\484816_128\X37_XSEC_RM.dgn

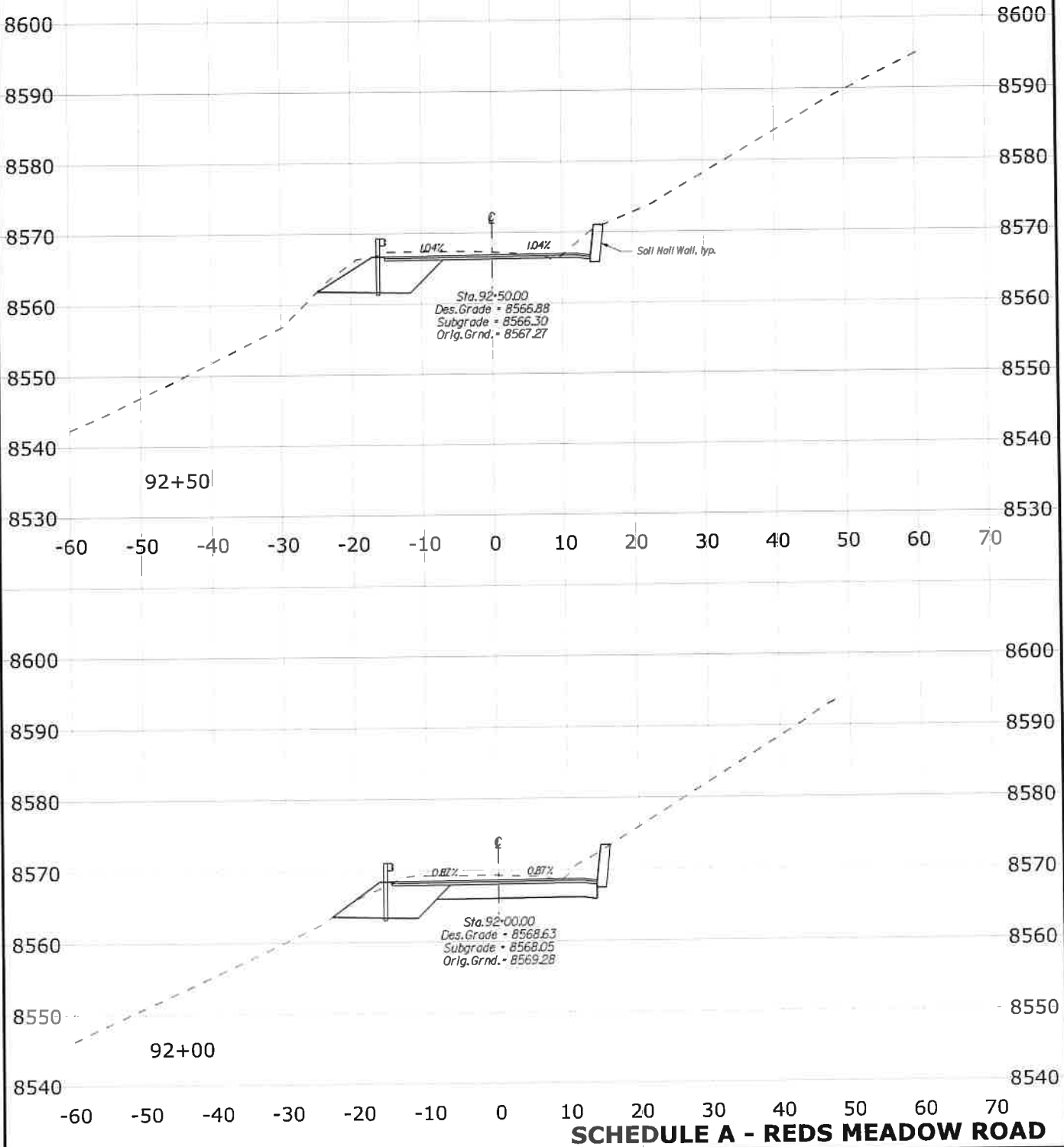
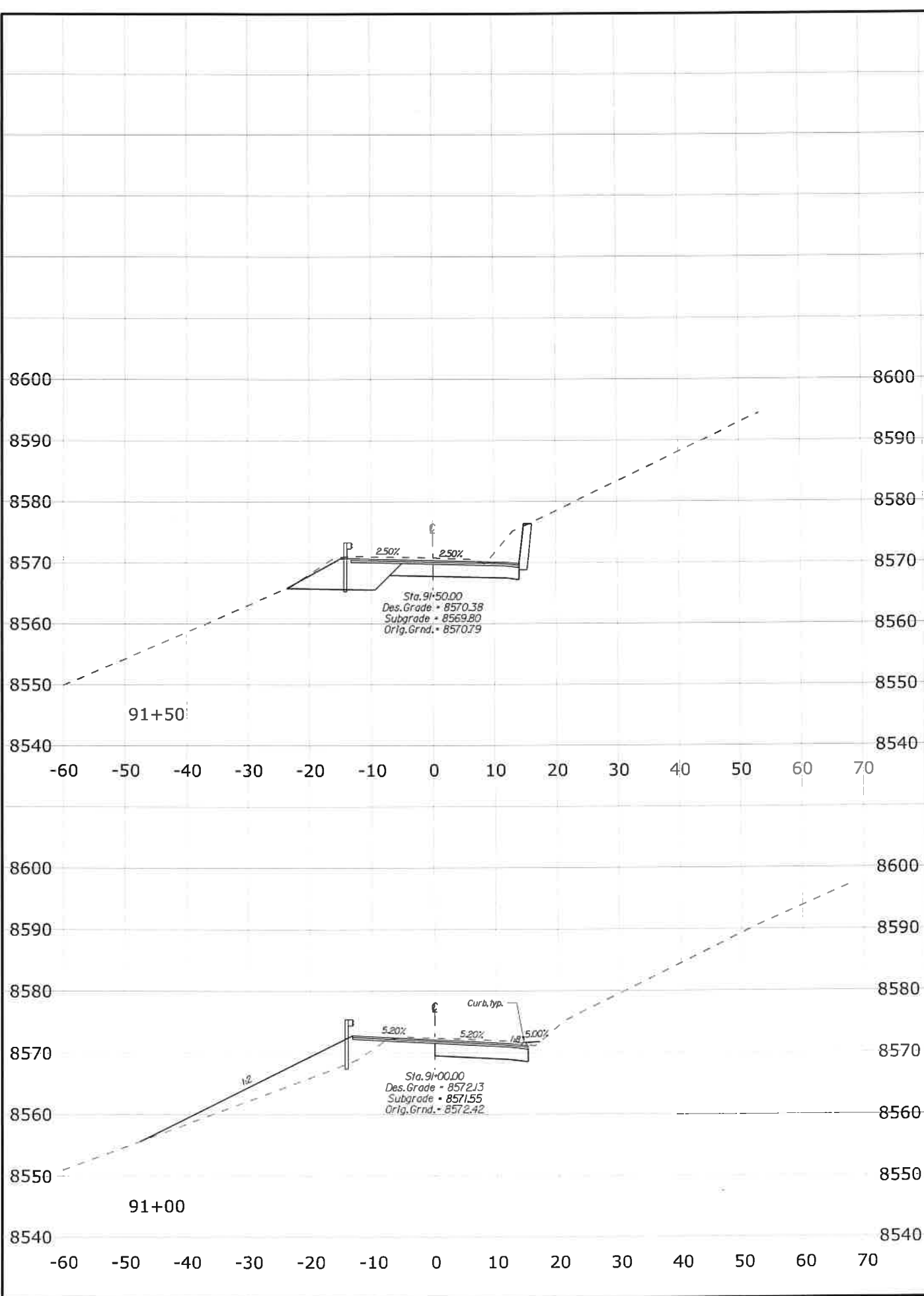
STATE	PROJECT	SHEET NO.
CA	CA FLAP 03S11(1)	X39



SCHEDULE A - REDS MEADOW ROAD

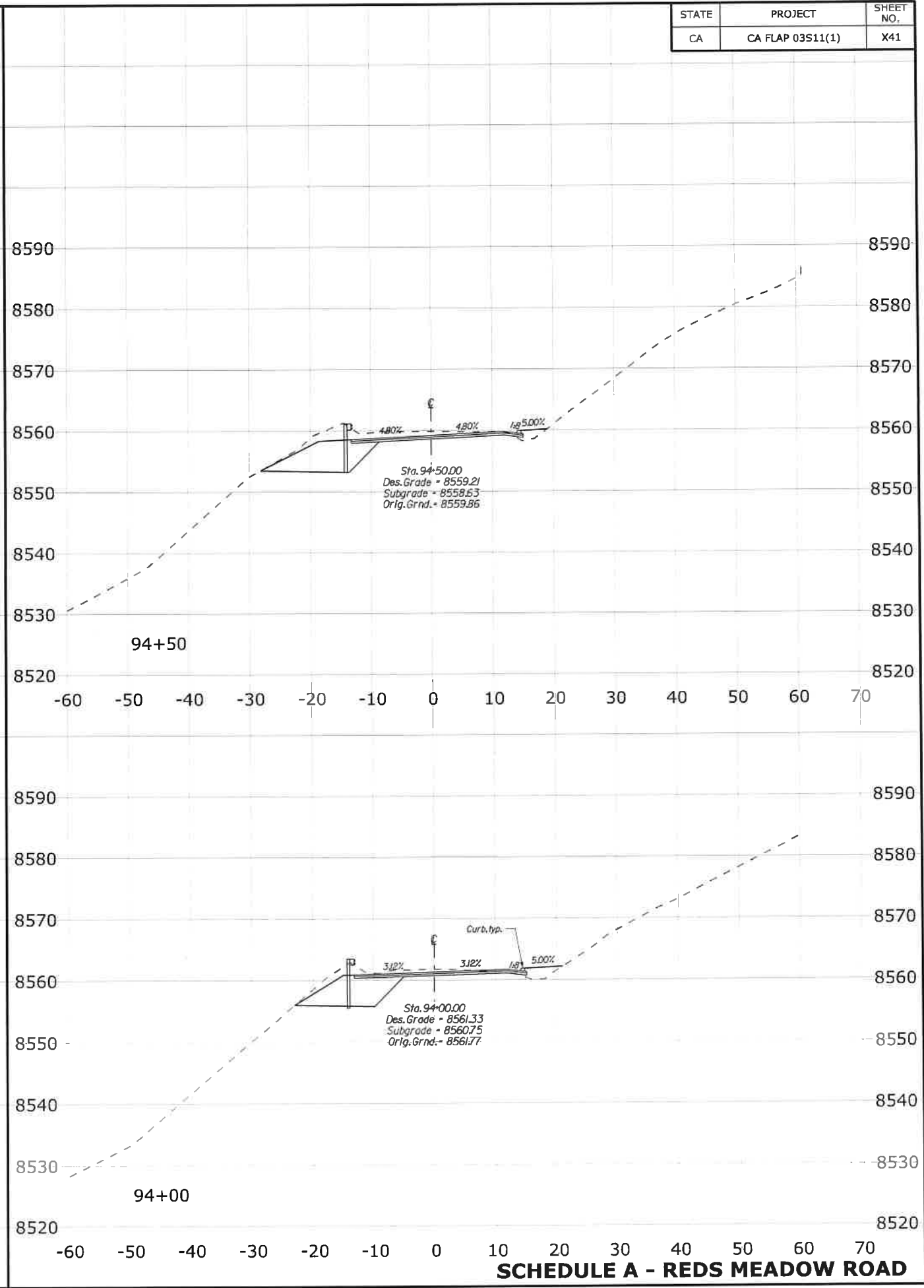
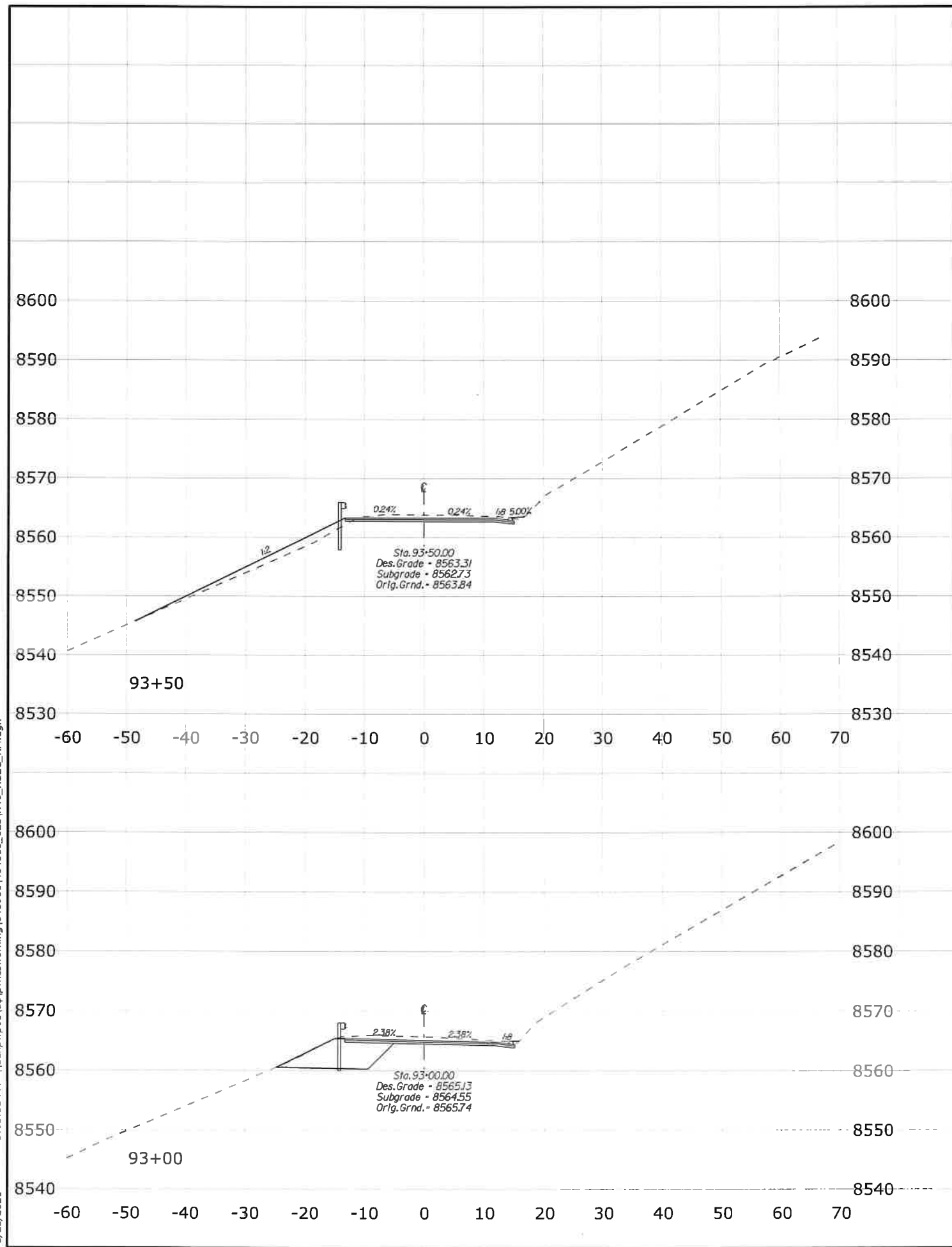
3/25/2021 3:03:53 PM \\denpwp01\p\pwworking\845981\484816_126\X38_XSEC_RM.dgn

STATE	PROJECT	SHEET NO.
CA	CA FLAP 03S11(1)	X40



SCHEDULE A - REDS MEADOW ROAD

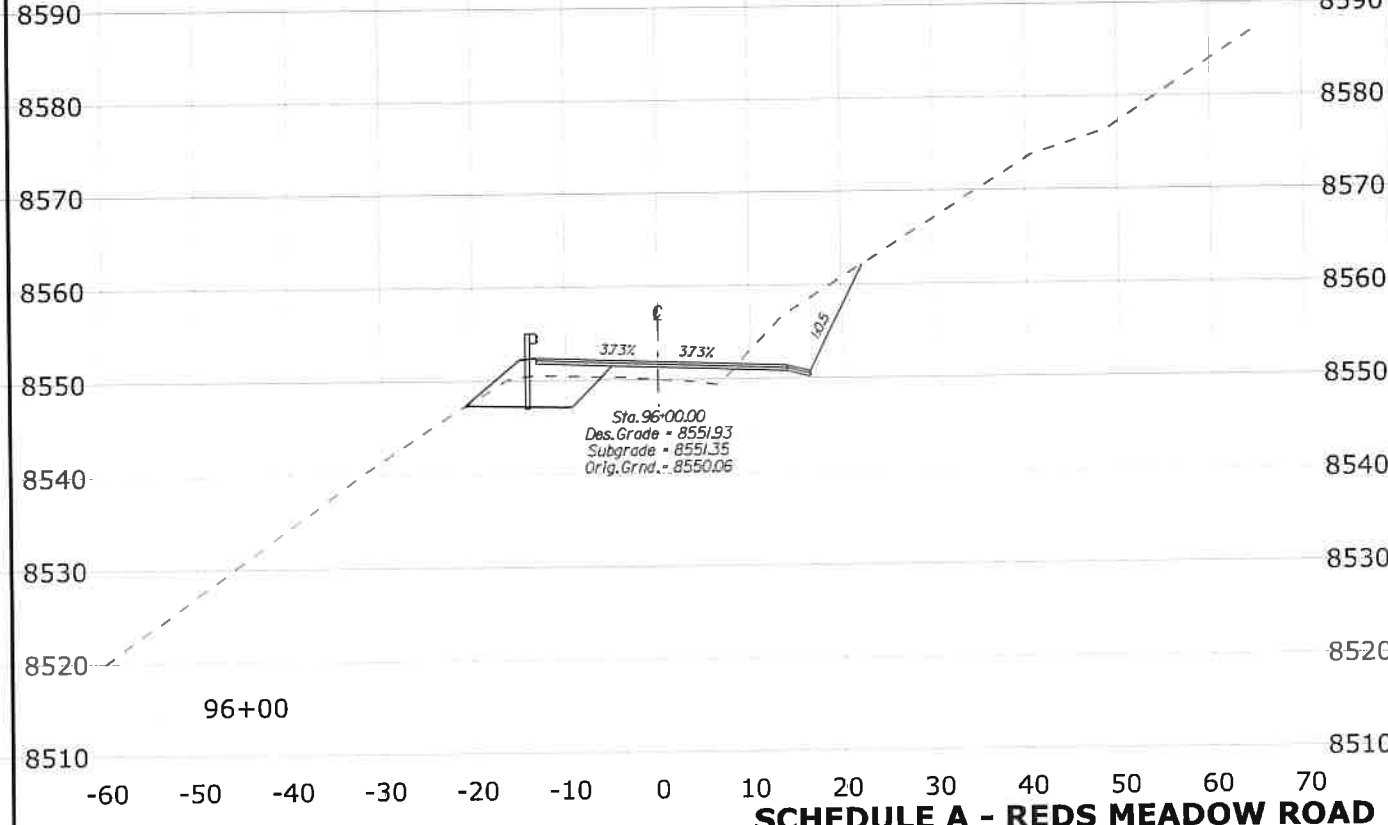
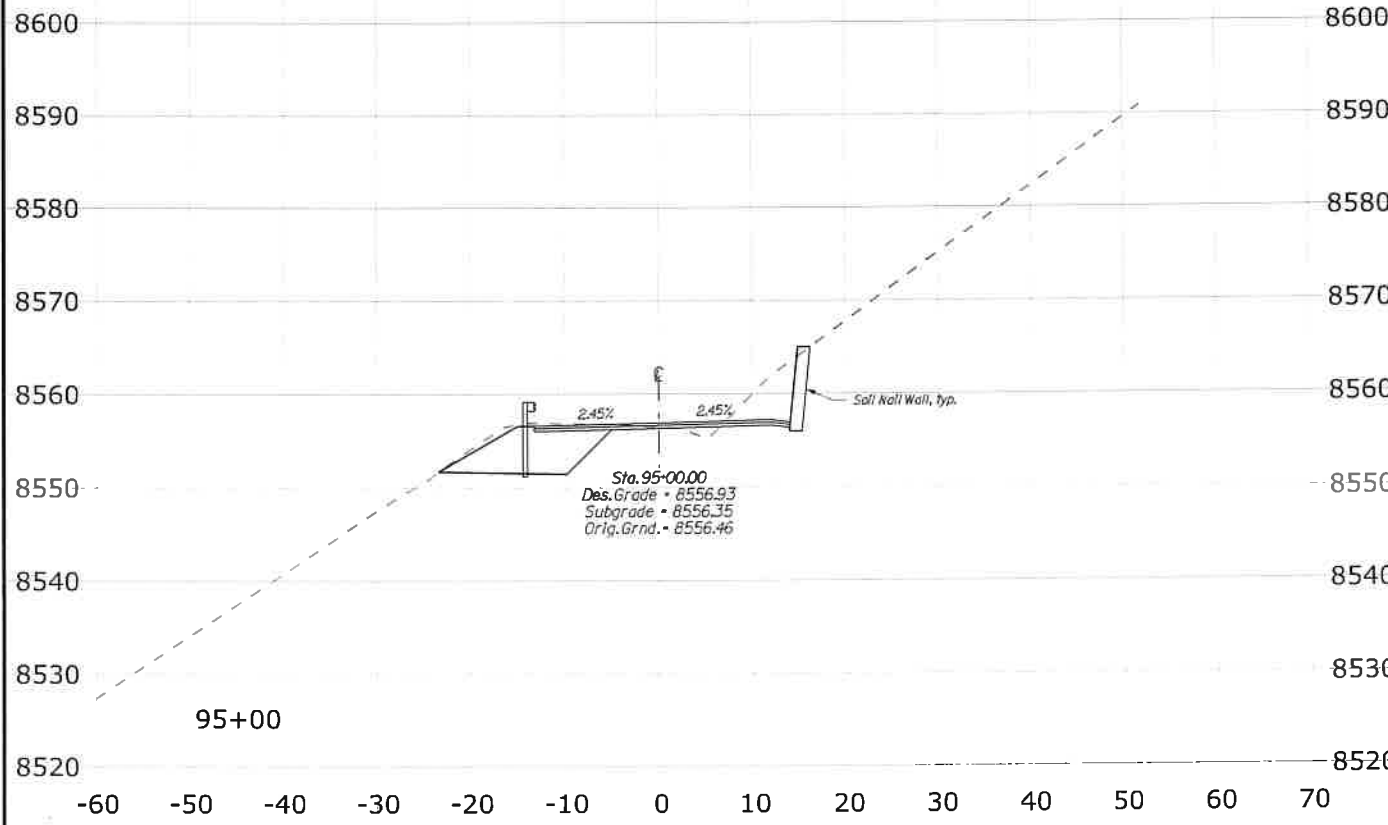
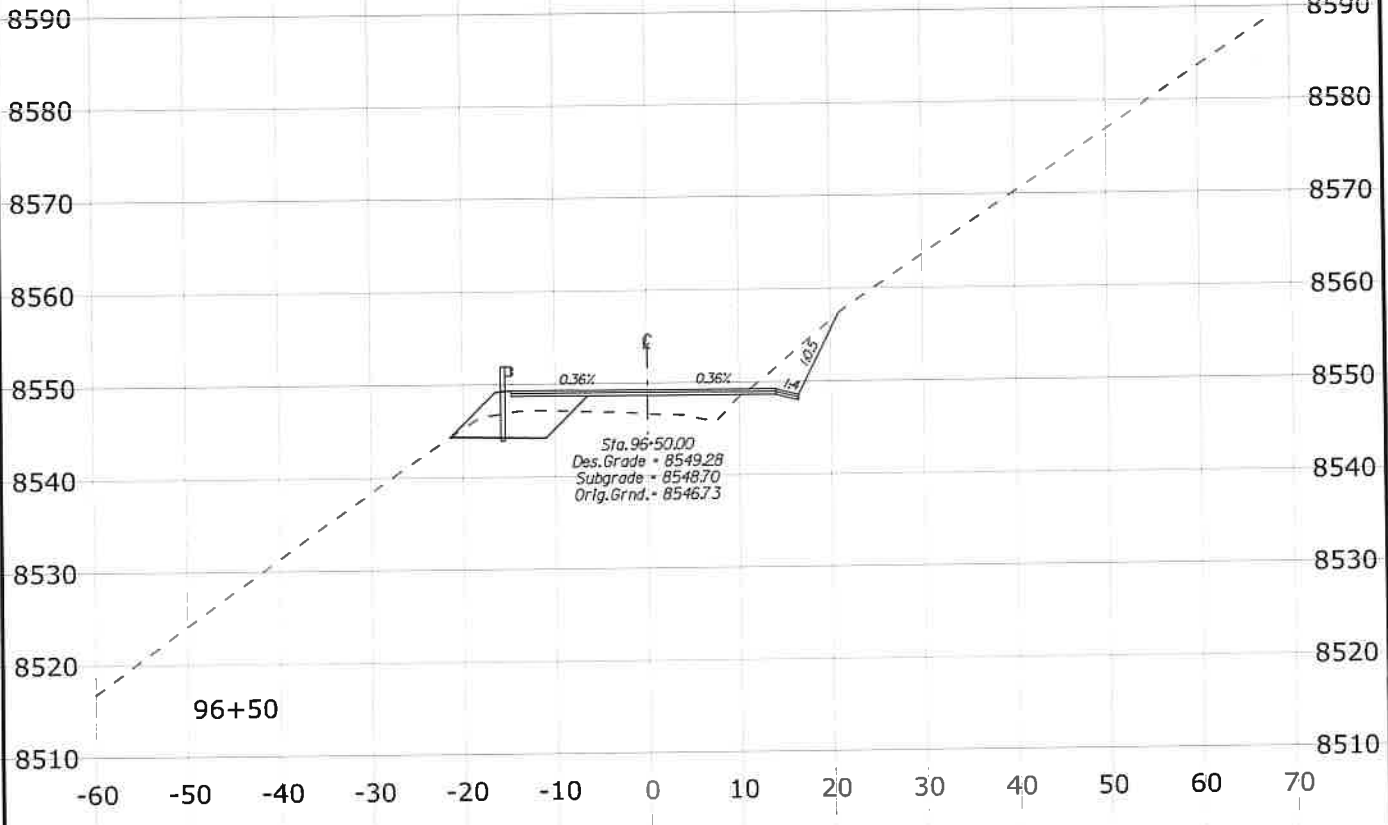
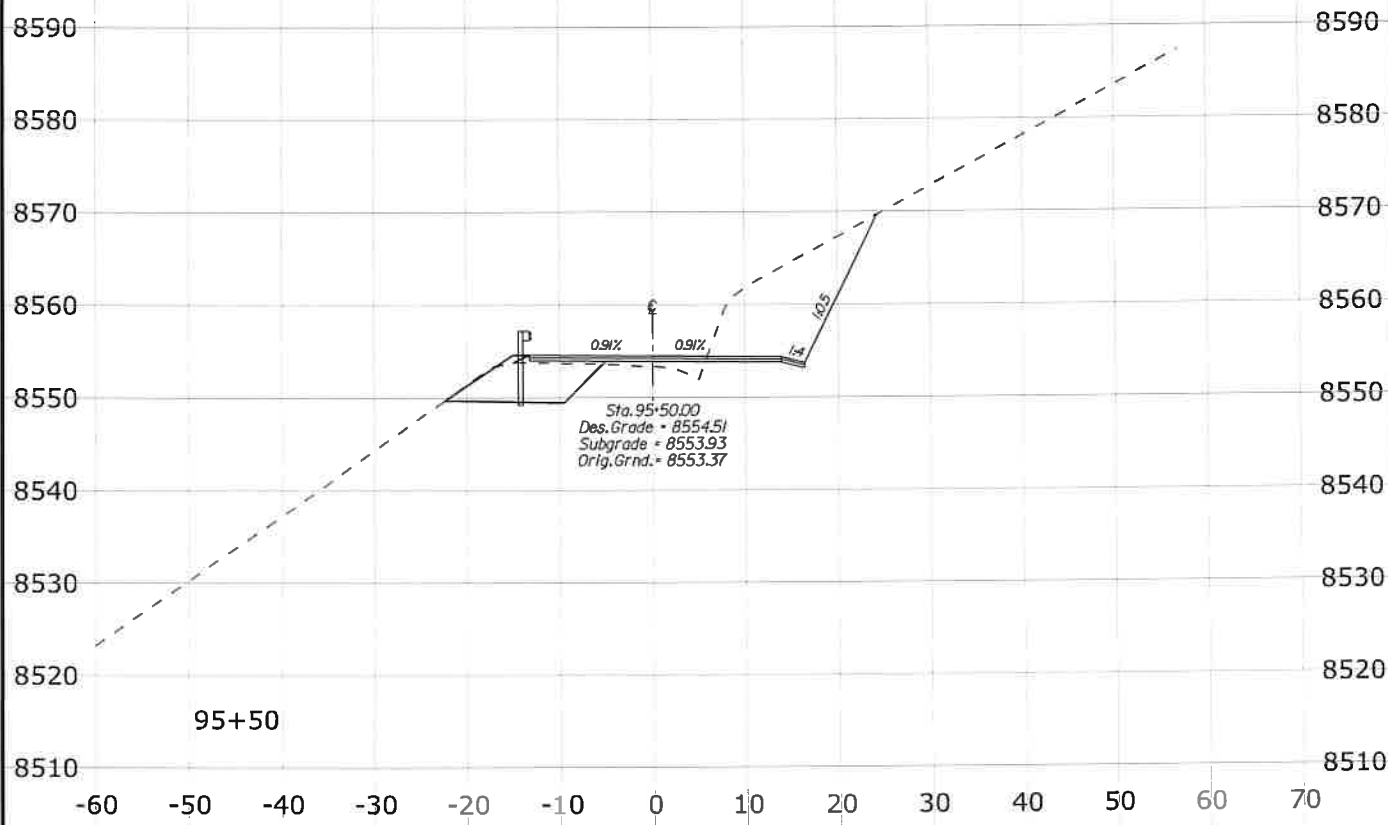
STATE	PROJECT	SHEET NO.
CA	CA FLAP 03S11(1)	X41



3/25/2021 3:03:51 PM \\denpwp01\dwg\pwc\working\845981\484816_123\X40_XSEC_RM.dgn

SCHEDULE A - REDS MEADOW ROAD

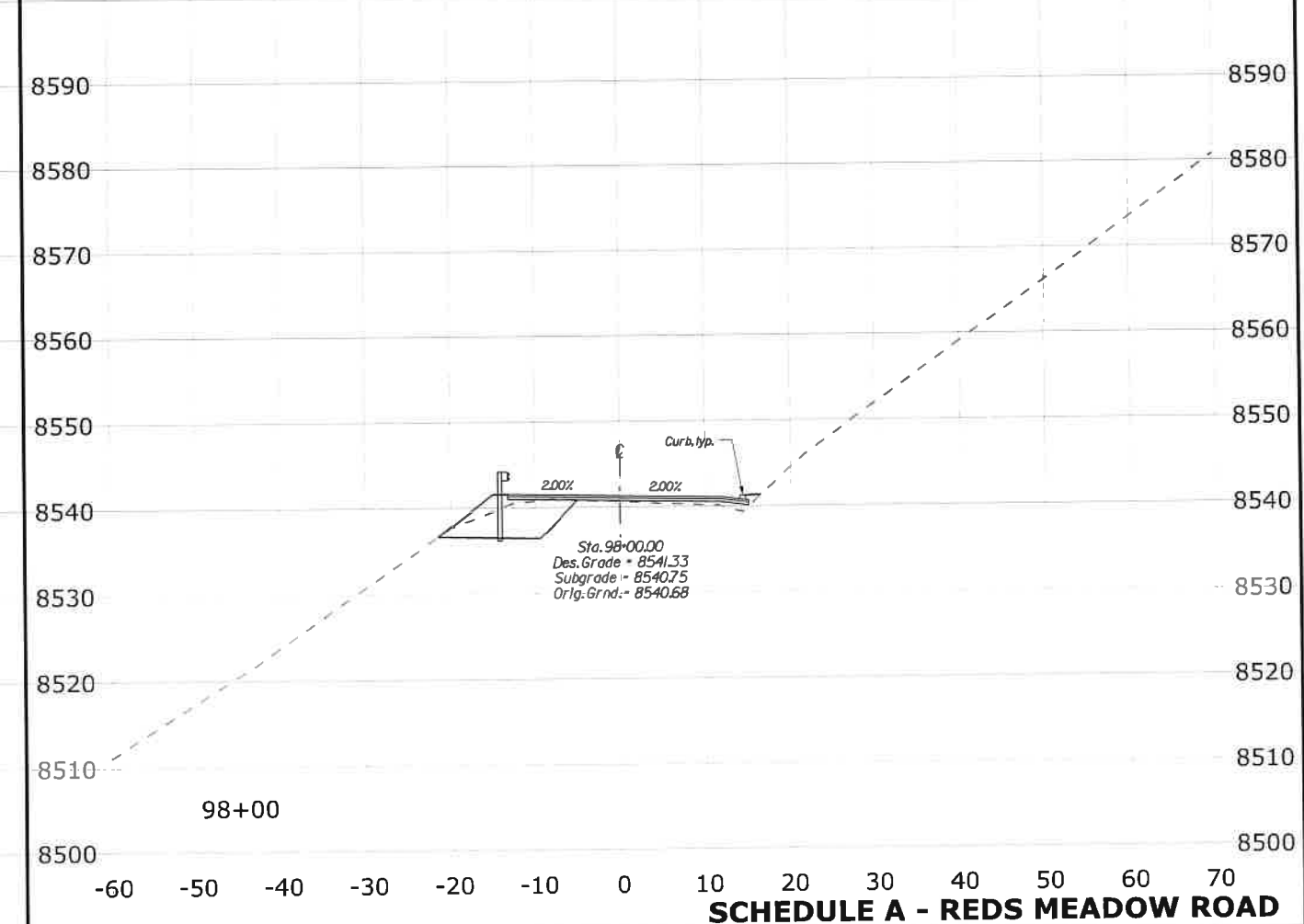
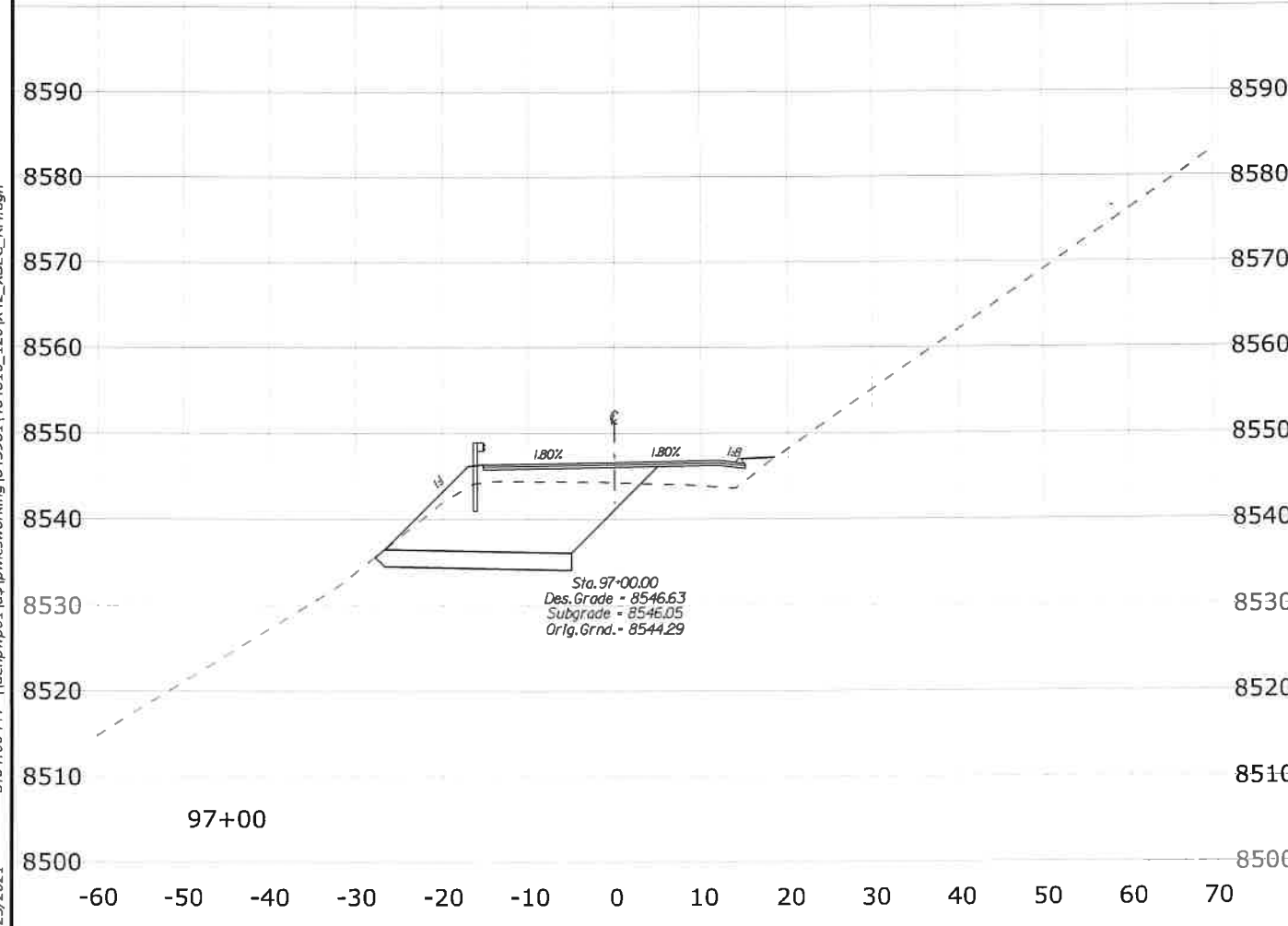
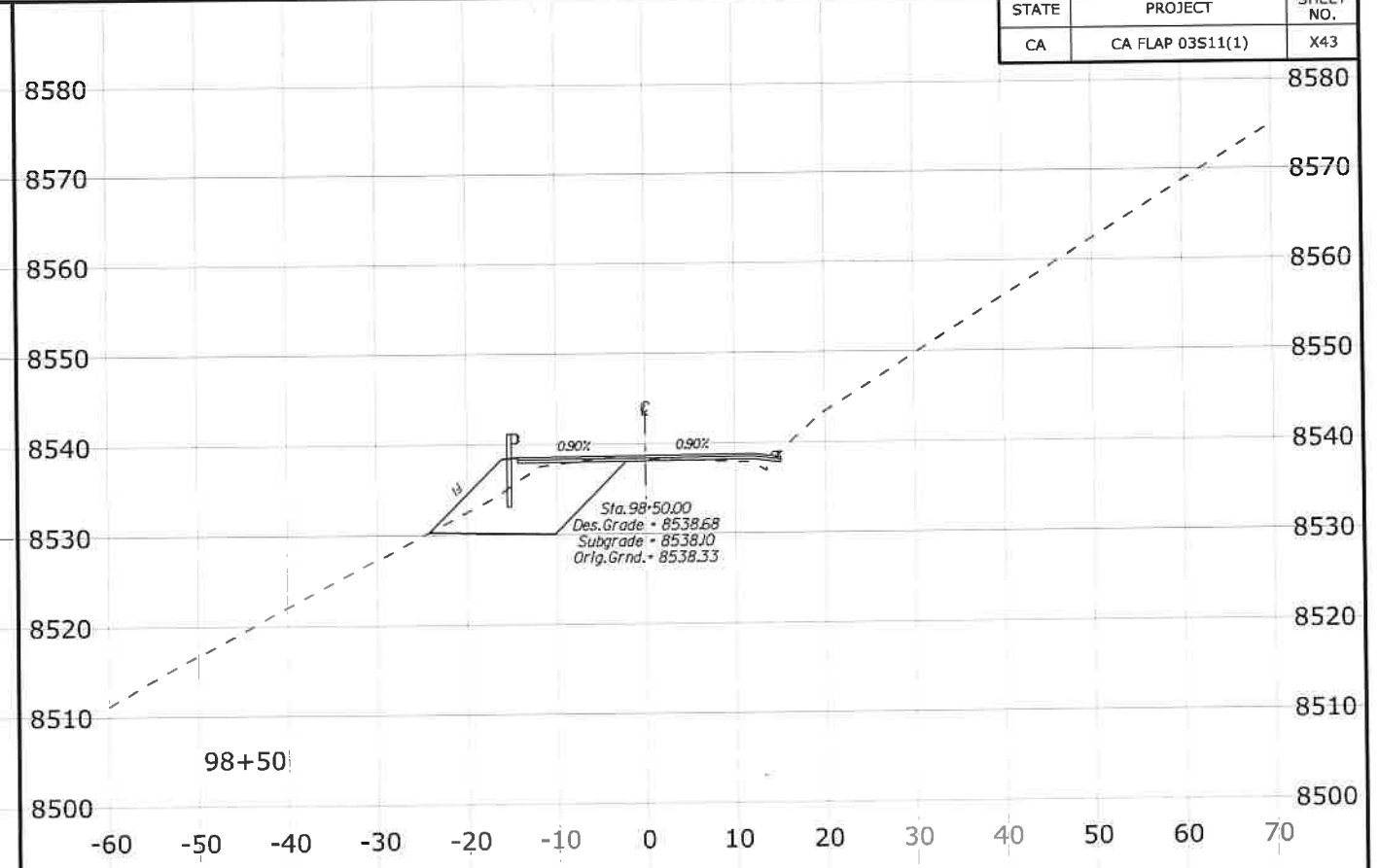
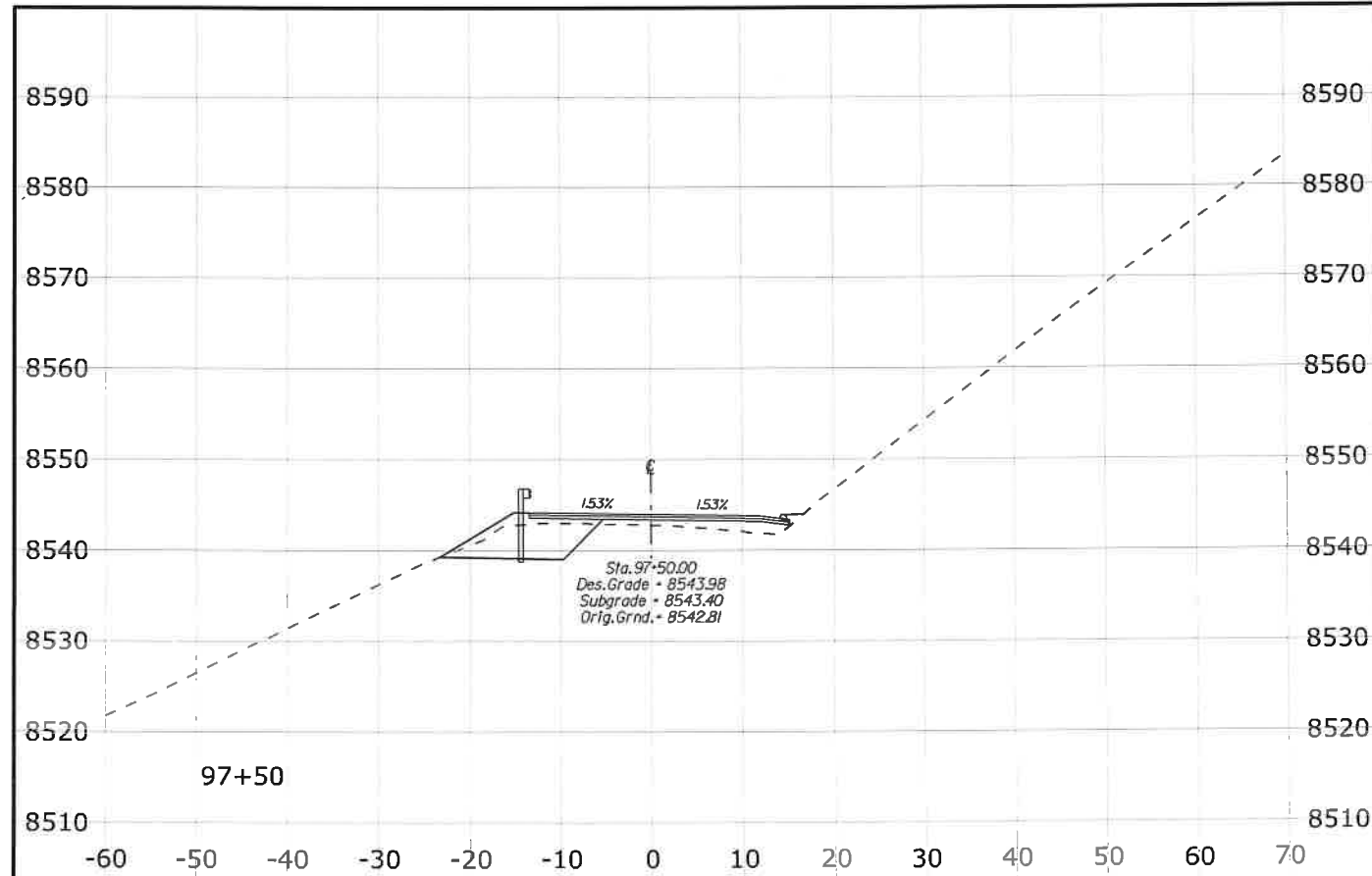
STATE	PROJECT	SHEET NO.
CA	CA FLAP 03S11(1)	X42



SCHEDULE A - REDS MEADOW ROAD

3/25/2021 3:04:18 PM \\denpwp01\d5\pwworking\845981\484816_121\X41_XSEC_RM.dgn

STATE	PROJECT	SHEET NO.
CA	CA FLAP 03S11(1)	X43

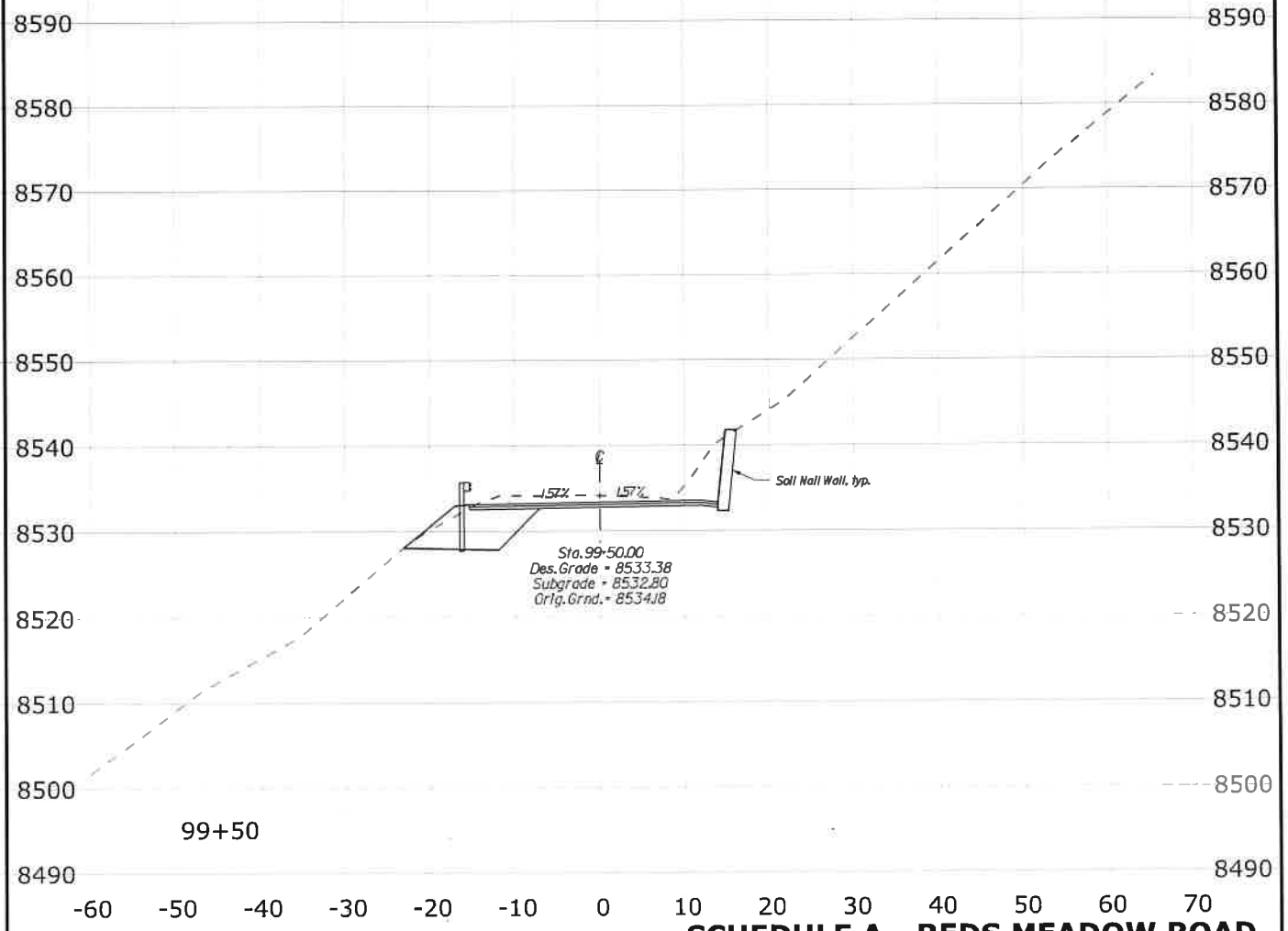
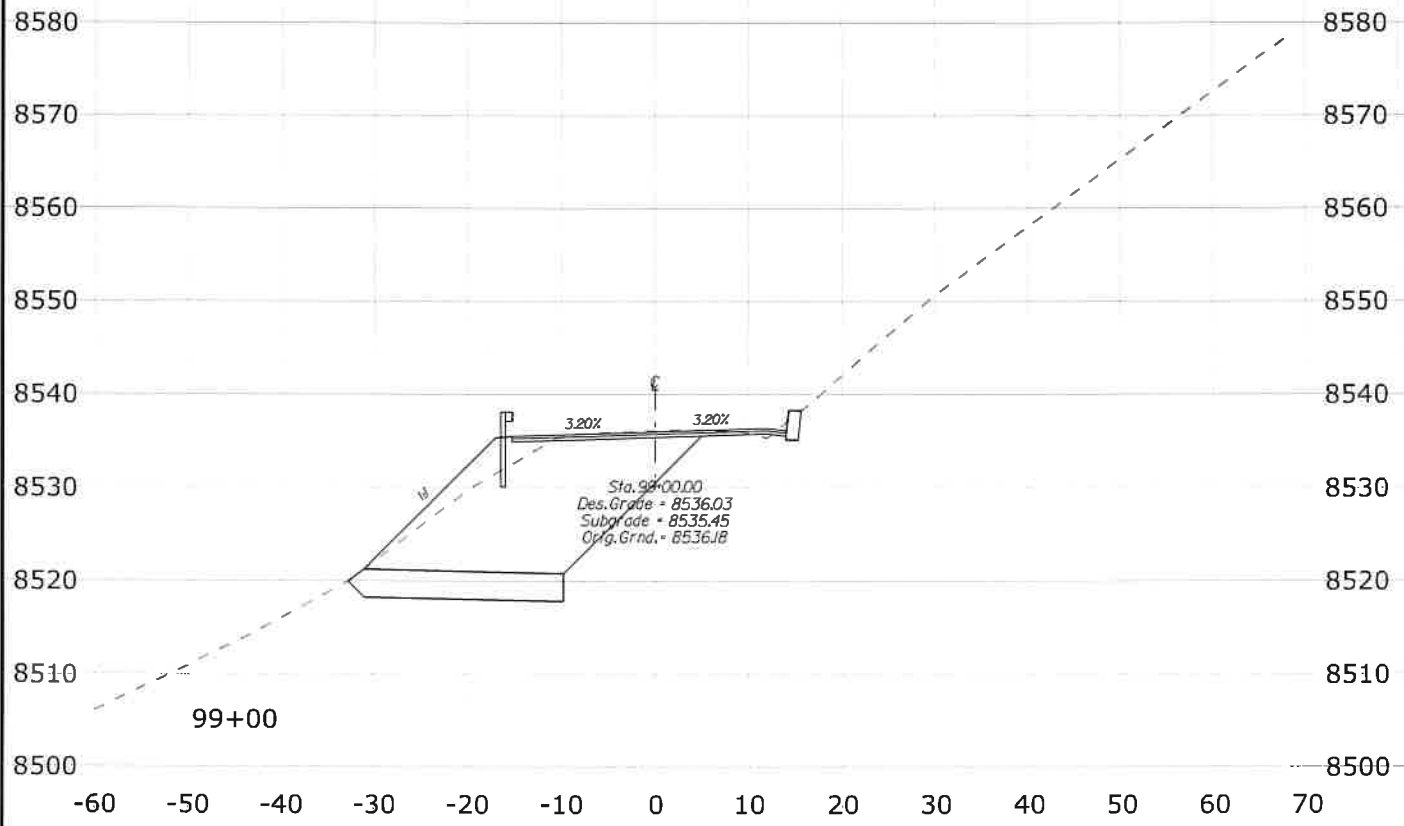


SCHEDULE A - REDS MEADOW ROAD

3/25/2021 3:04:00 PM \\denpwp01\d5\pwworking\845981\484816_120\X42_XSEC_RM.dgn

STATE	PROJECT	SHEET NO.
CA	CA FLAP 03511(1)	X44

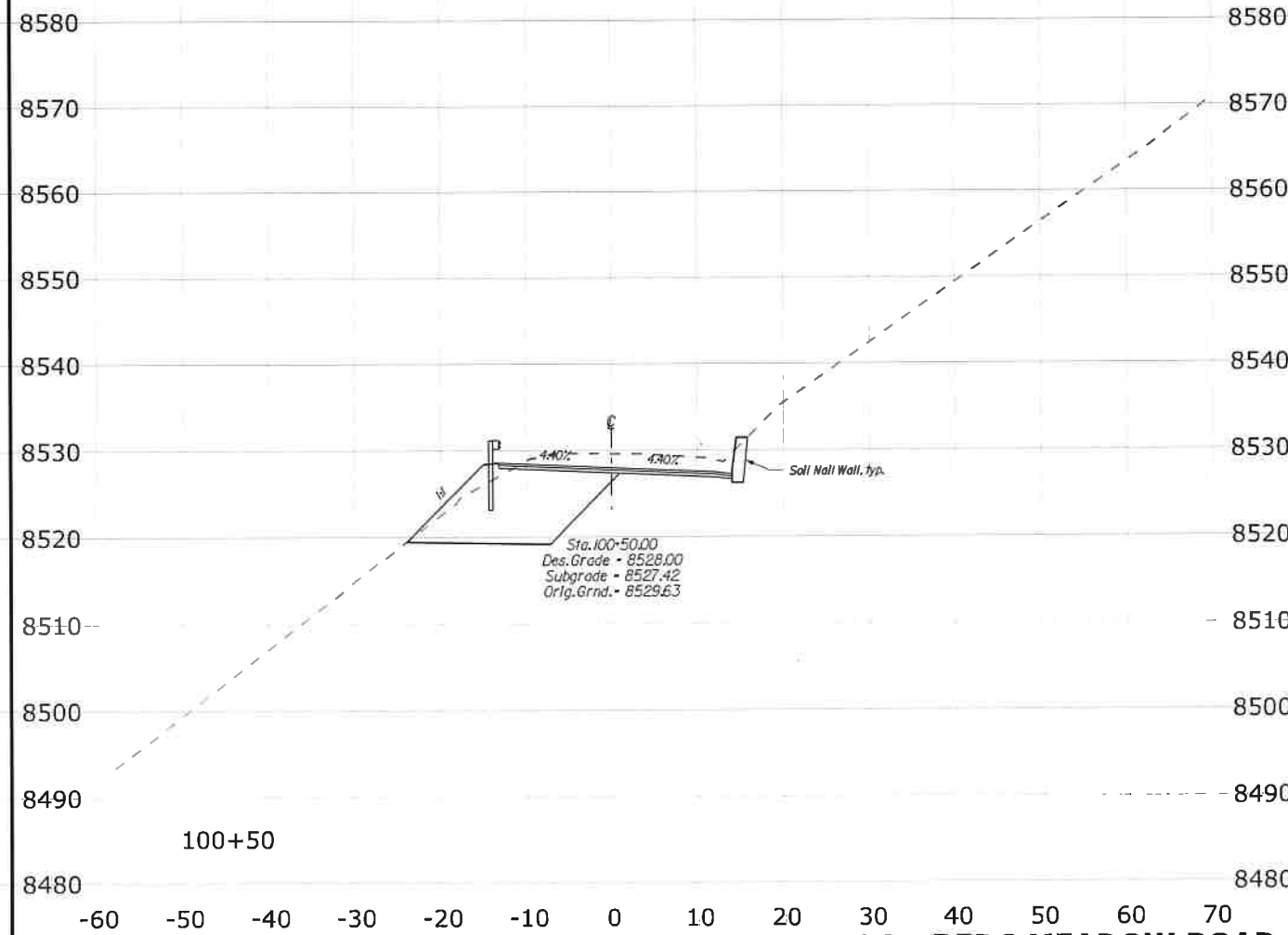
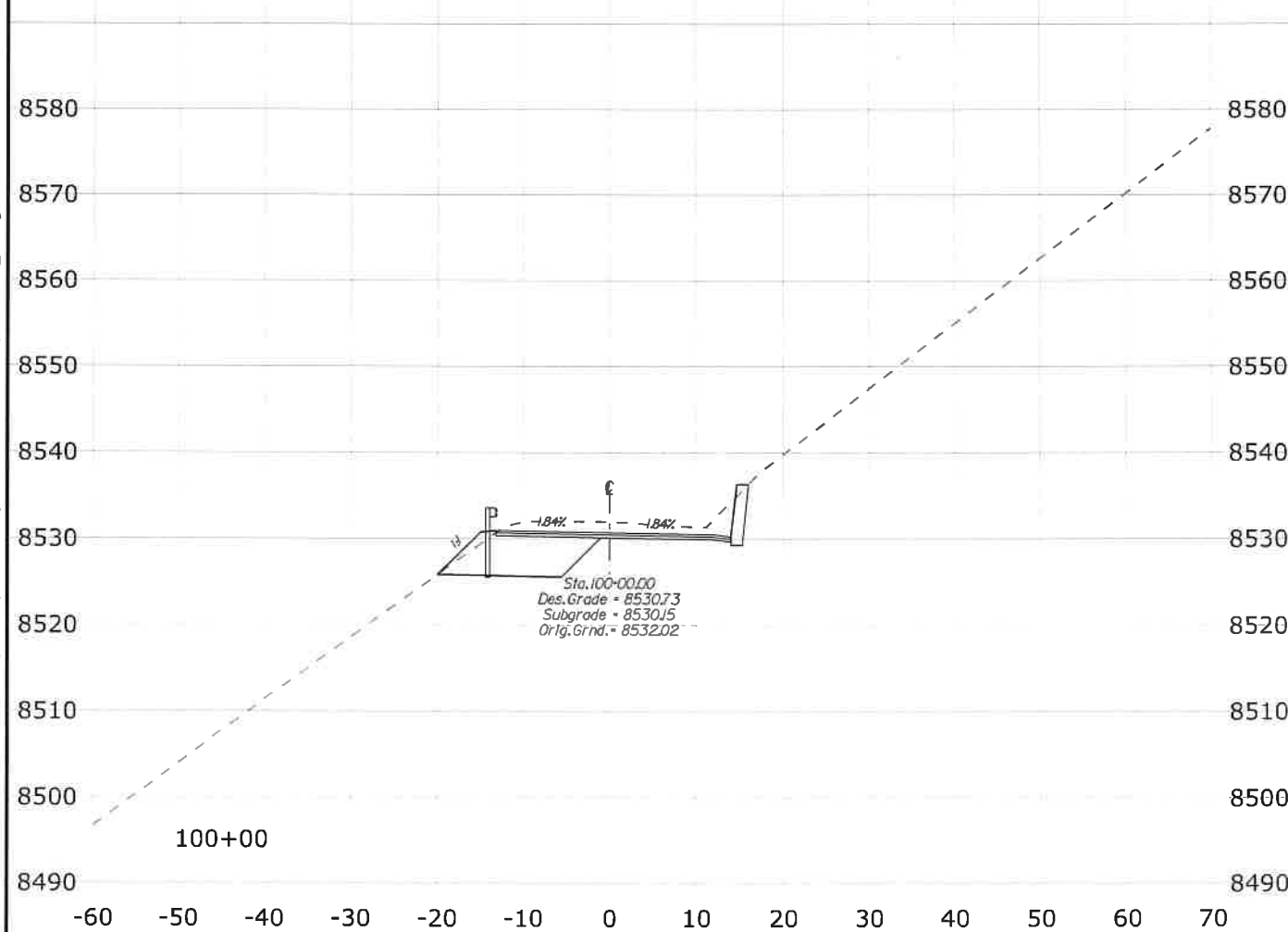
3/25/2021 3:03:36 PM I:\denpwp01\dwg\pwworking\845981\484816_118\X43_X5EC_RM.dgn



SCHEDULE A - REDS MEADOW ROAD

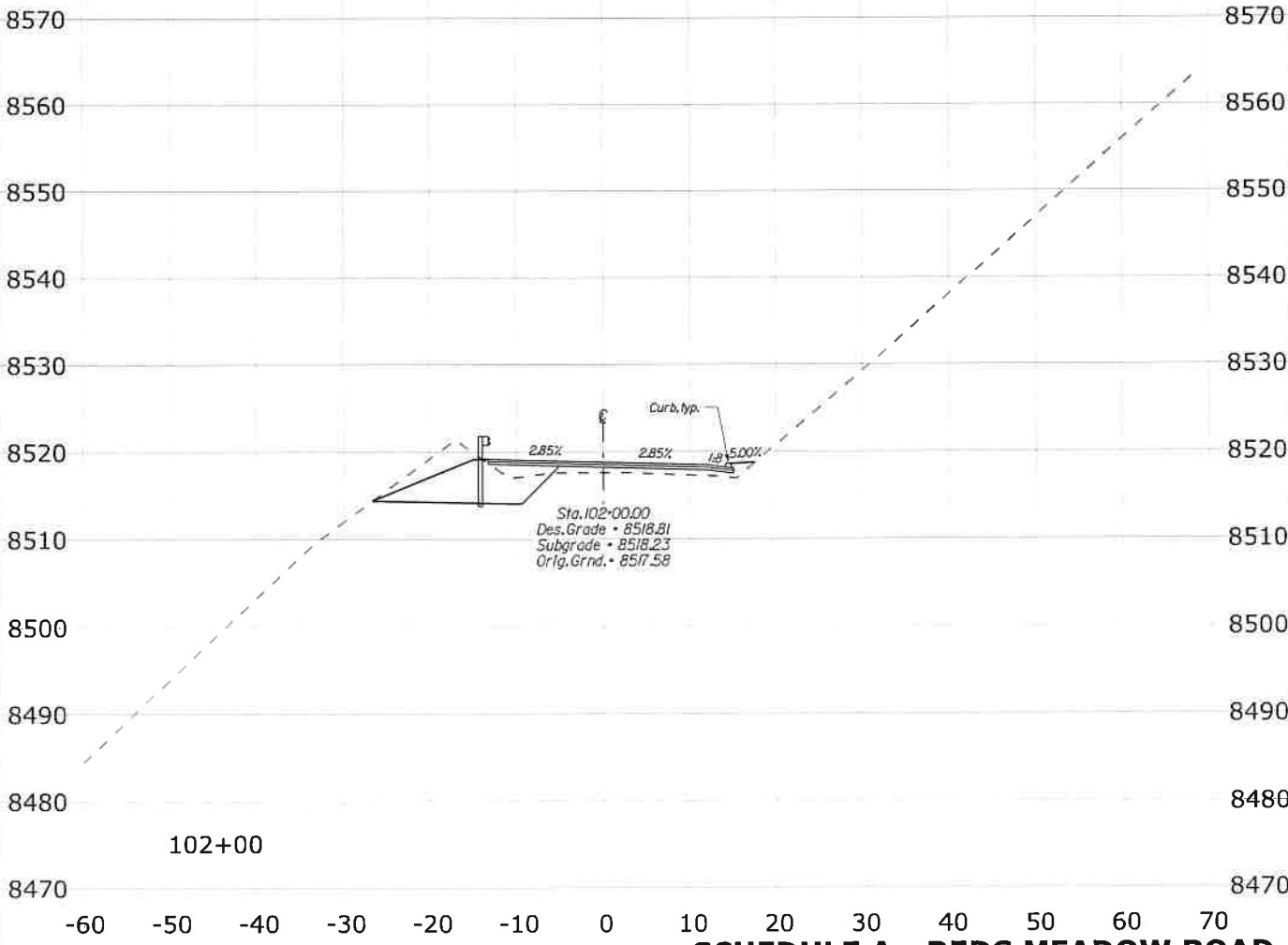
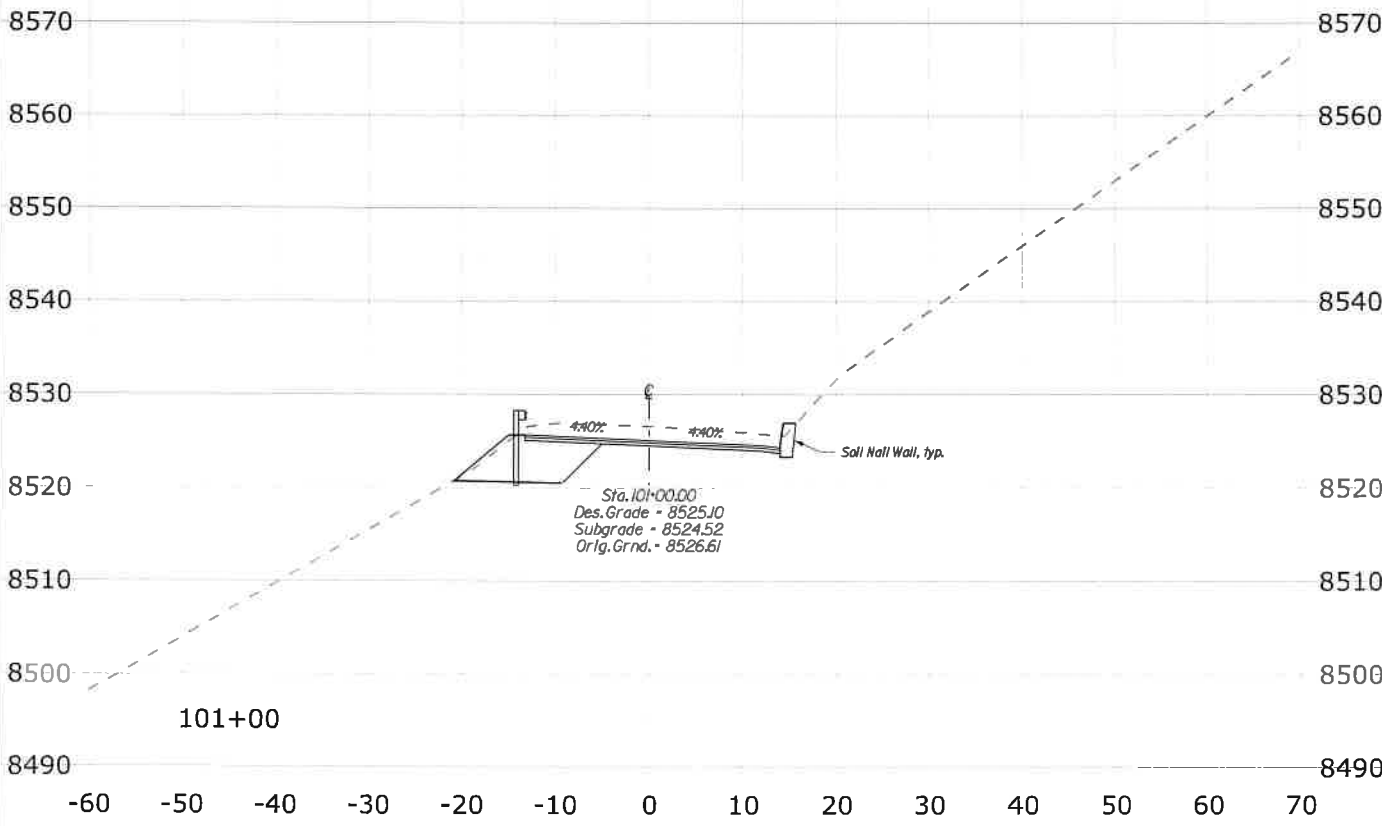
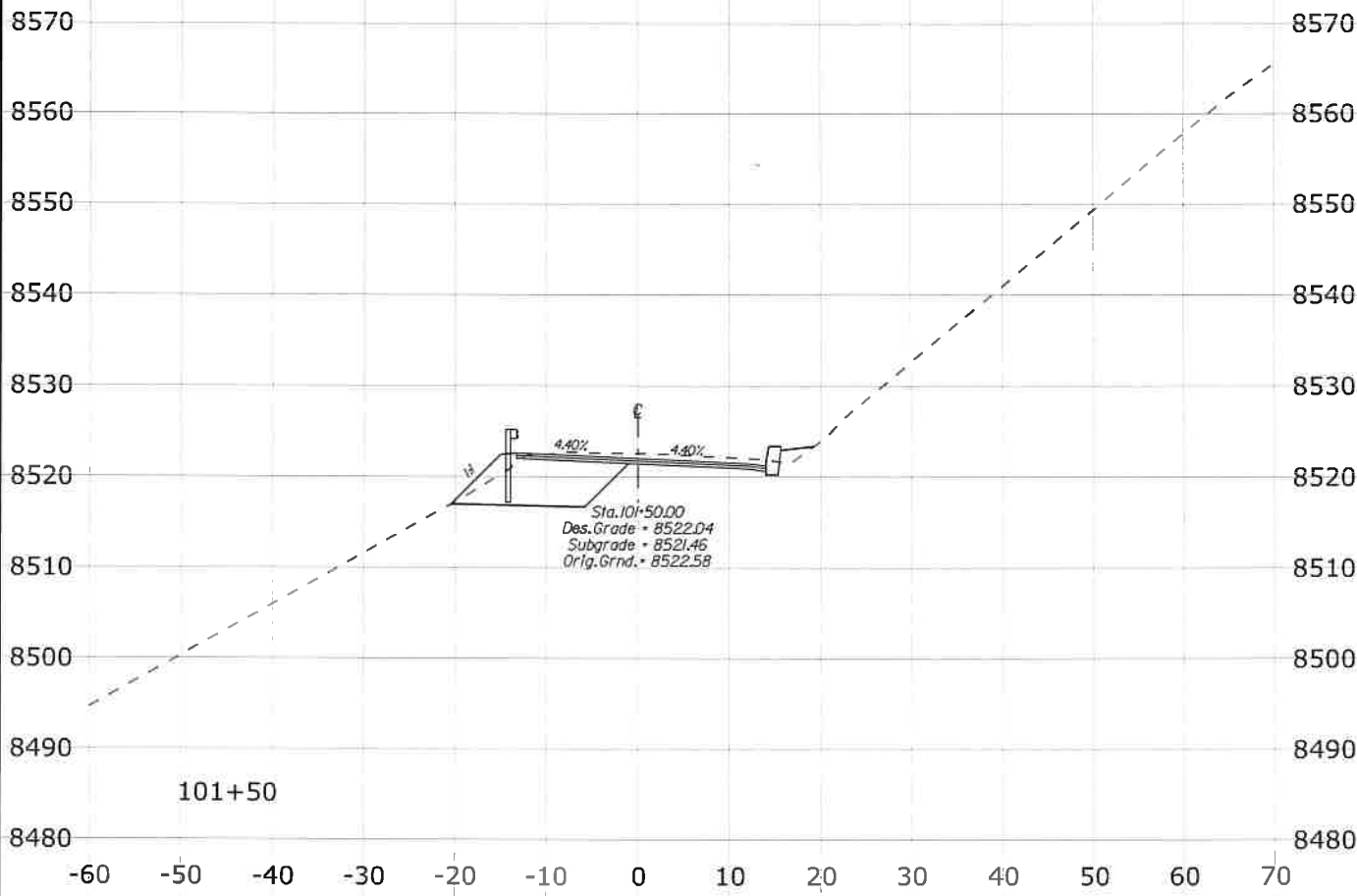
STATE	PROJECT	SHEET NO.
CA	CA FLAP 03S11(1)	X45

3/25/2021 3:03:34 PM \\denpwp01\d8\pawics\working\845981\494816_116\X44_XSEC_RM.dgn



SCHEDULE A - REDS MEADOW ROAD

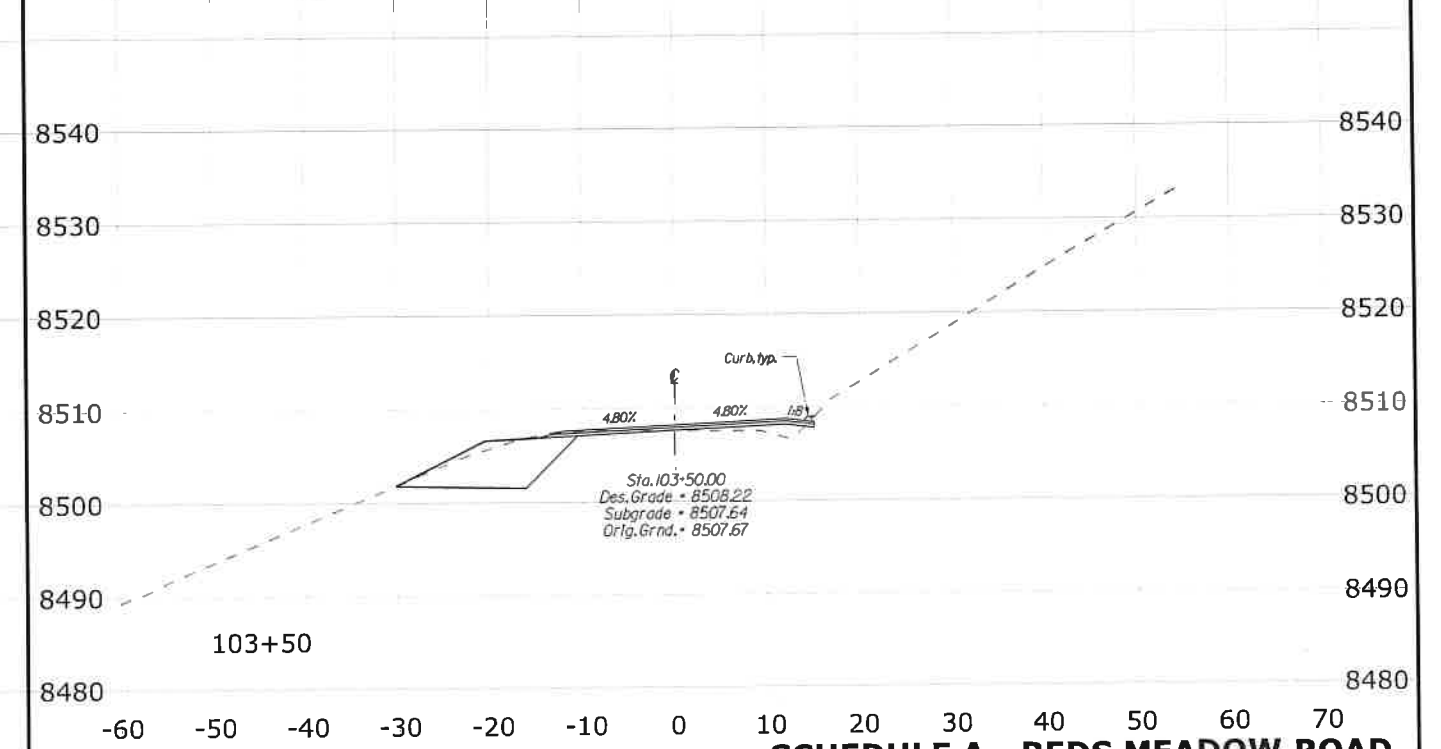
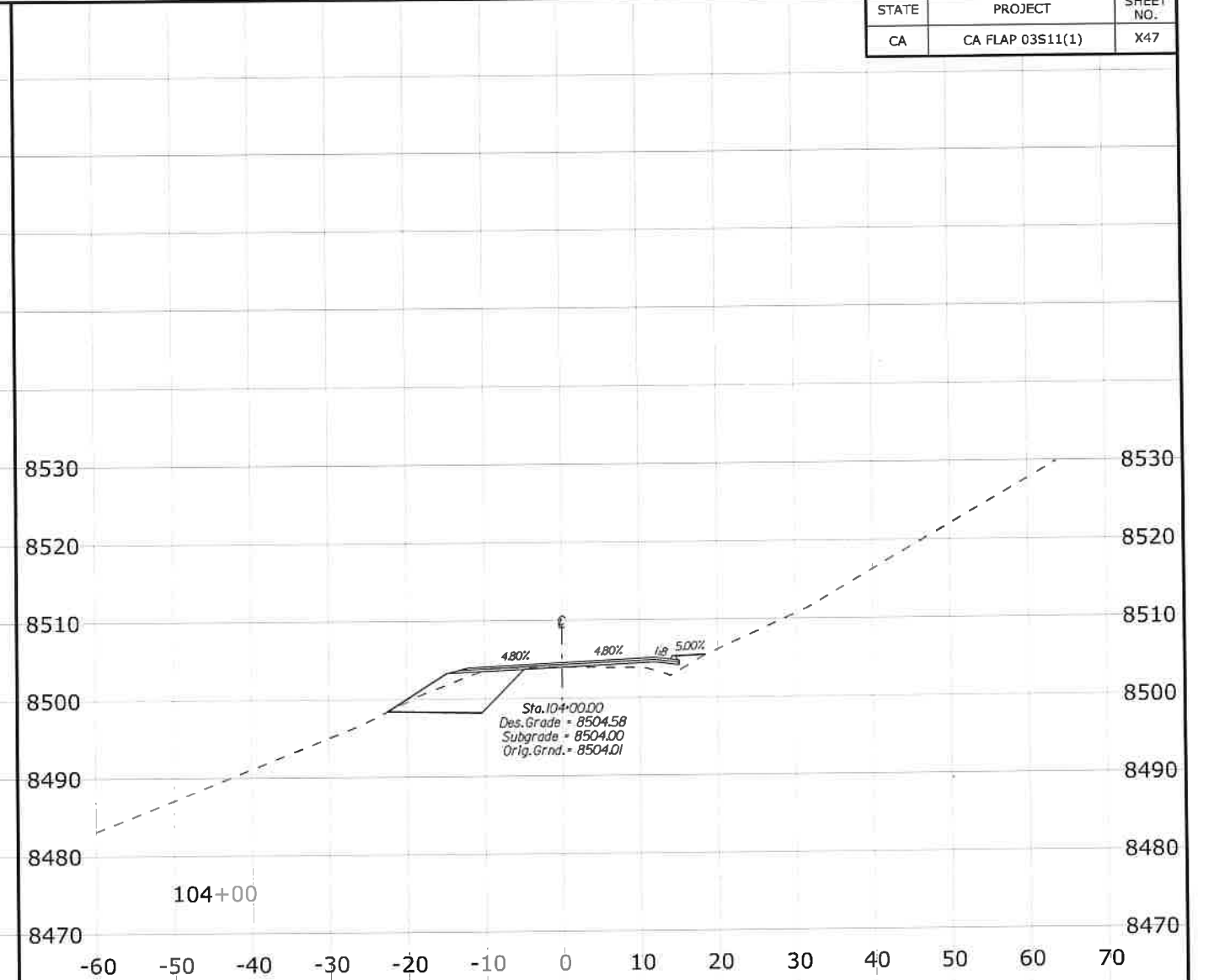
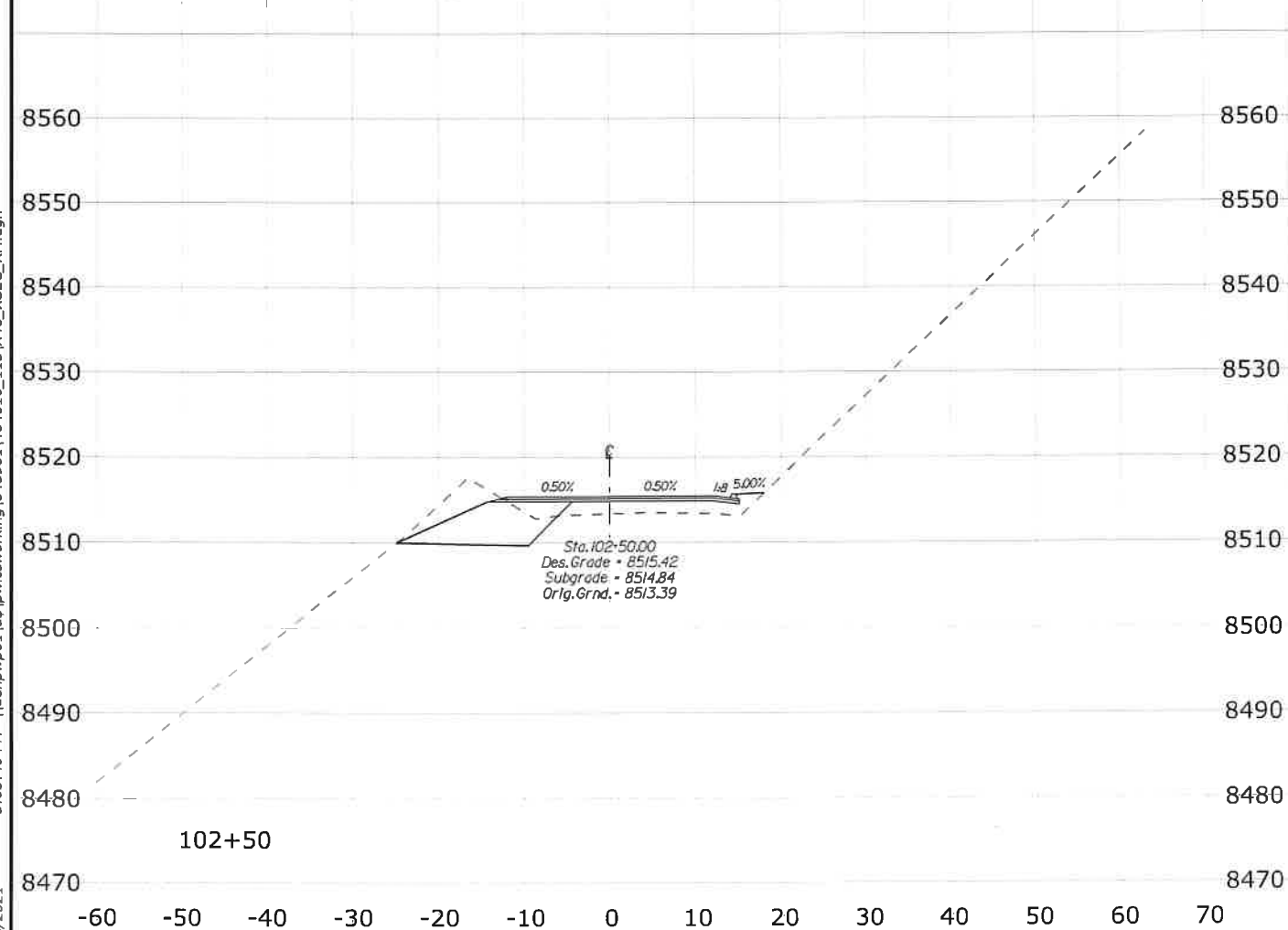
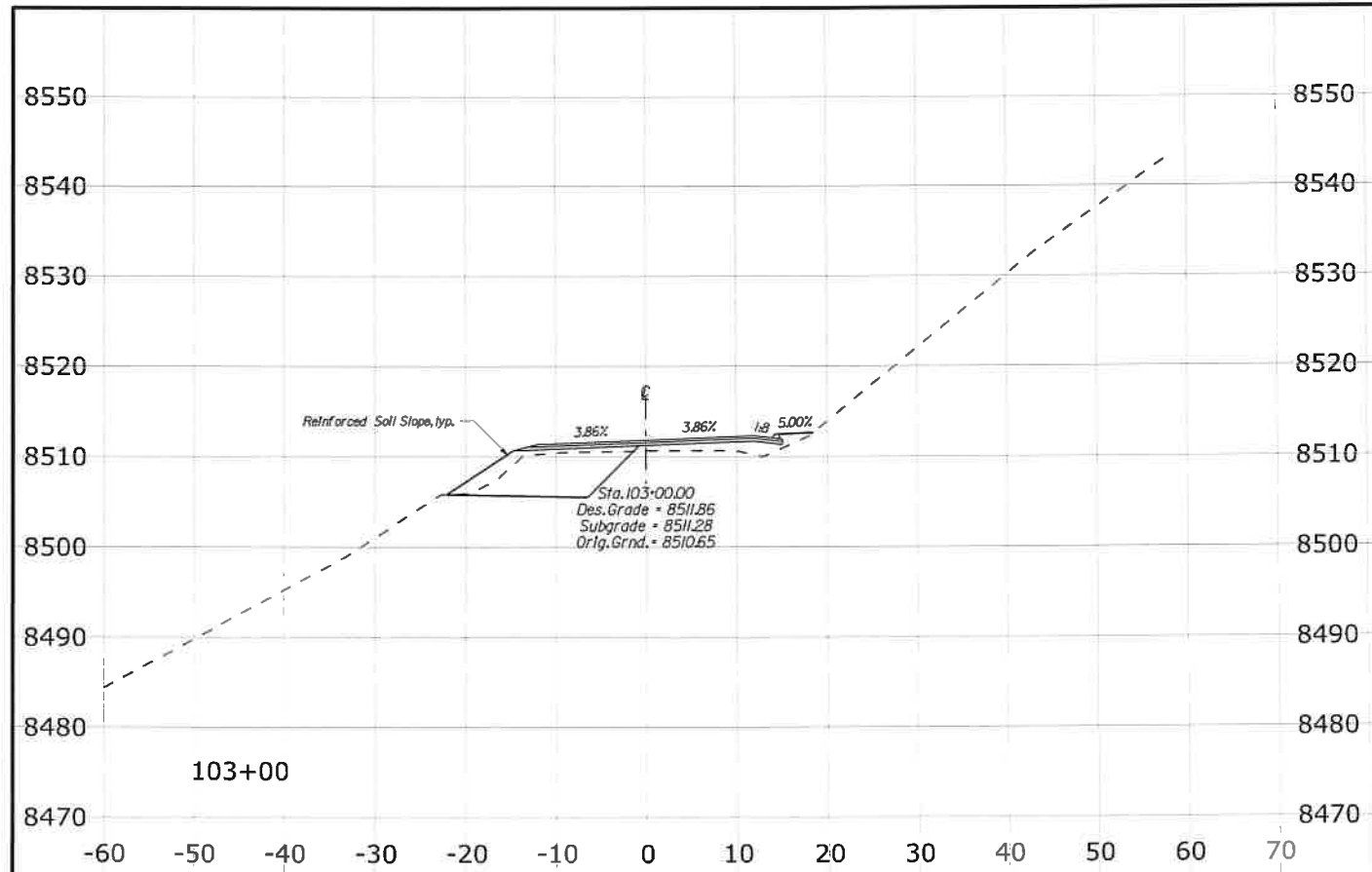
STATE	PROJECT	SHEET NO.
CA	CA FLAP 03511(1)	X46



SCHEDULE A - REDS MEADOW ROAD

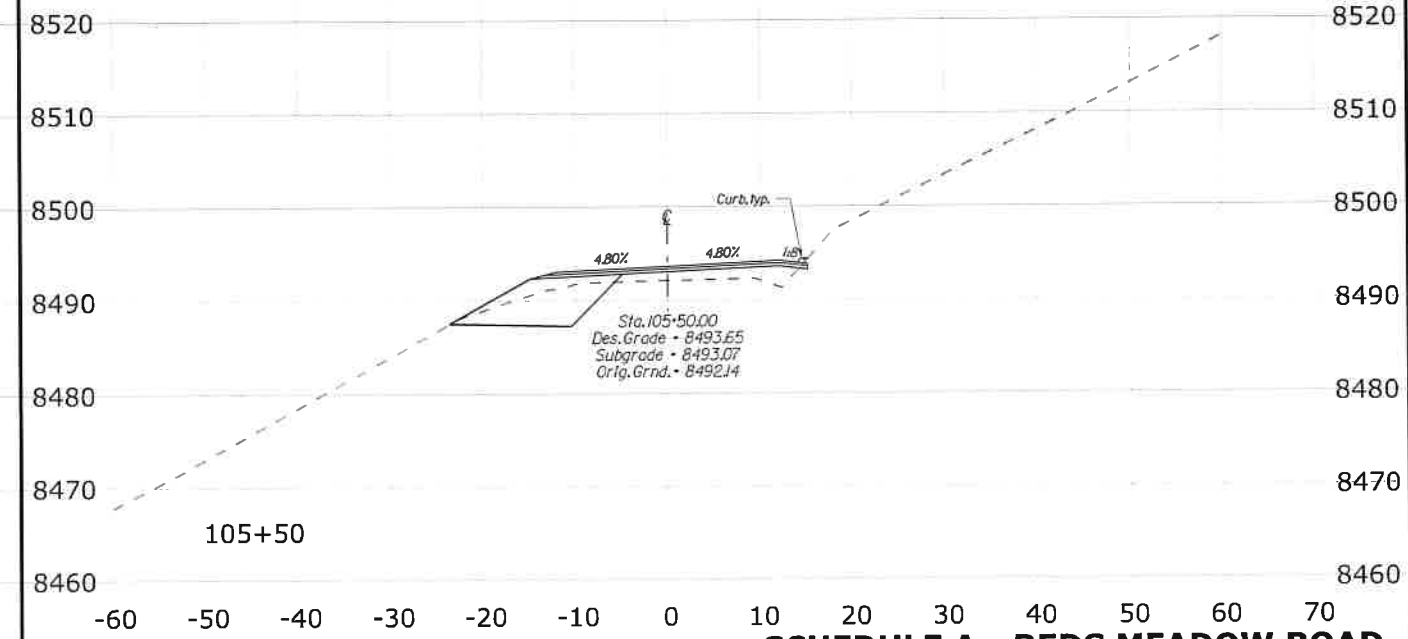
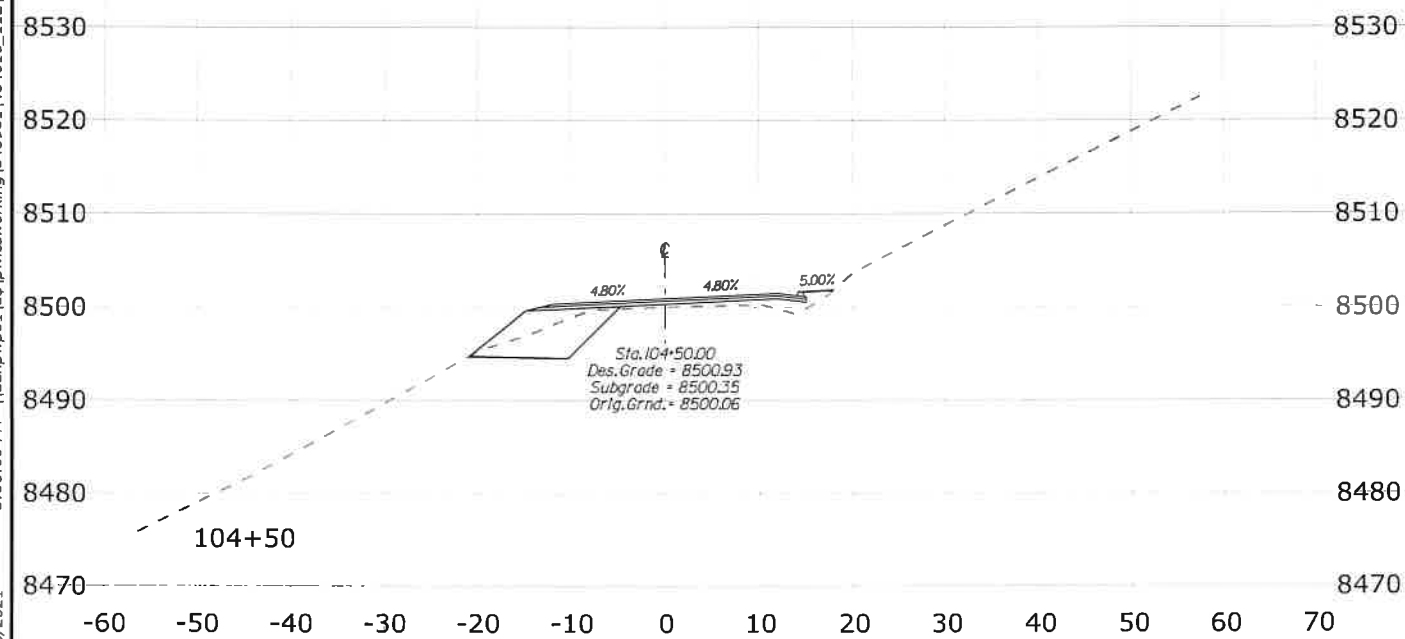
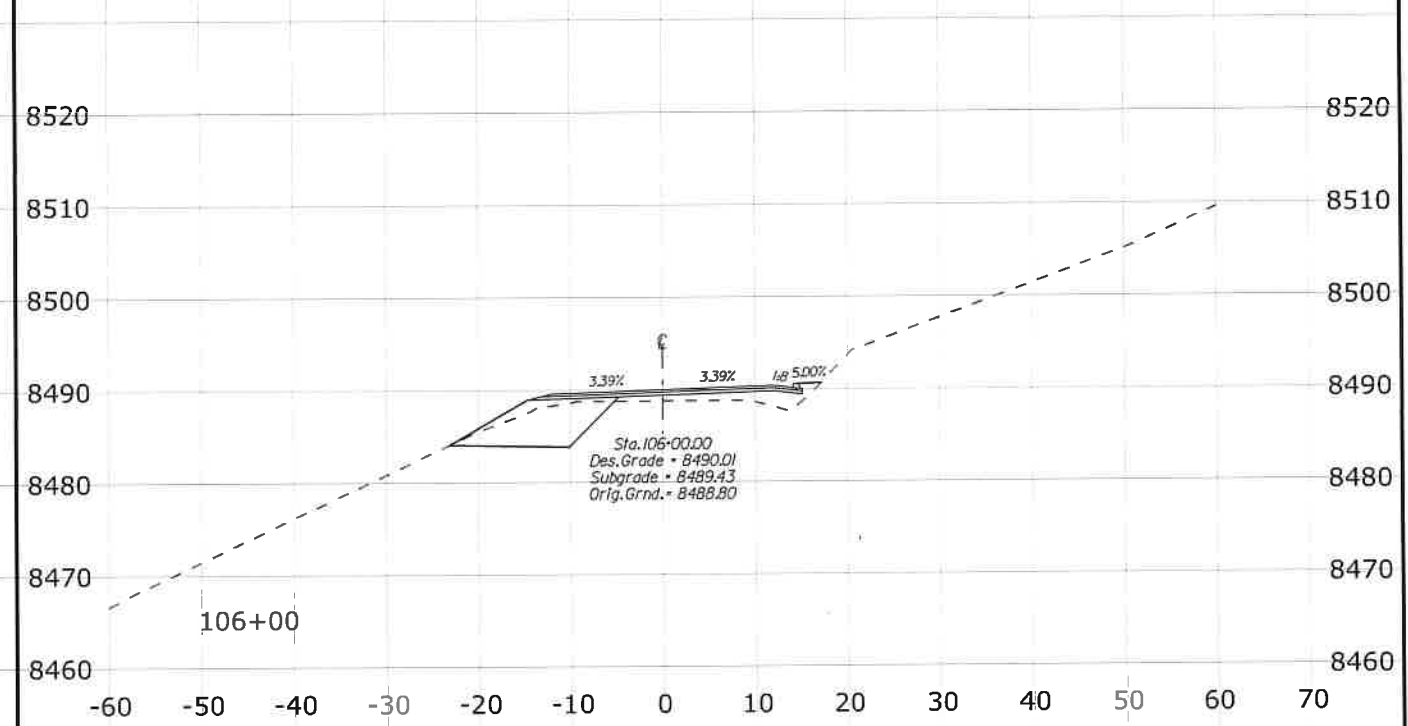
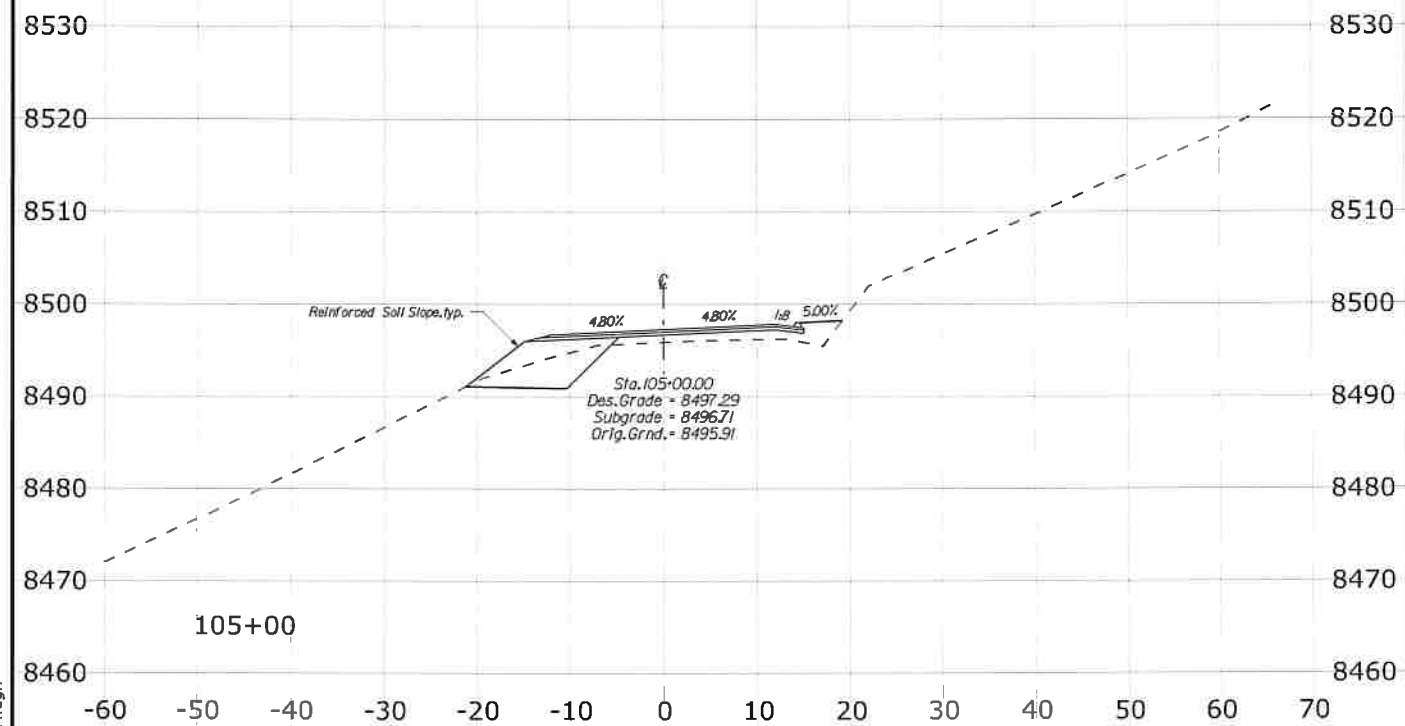
3/25/2021 3:03:43 PM \\denpwp01\d8\pwc\working\845981\484816_1151X45_XSEC_RM.dgn

STATE	PROJECT	SHEET NO.
CA	CA FLAP 03S11(1)	X47



SCHEDULE A - REDS MEADOW ROAD

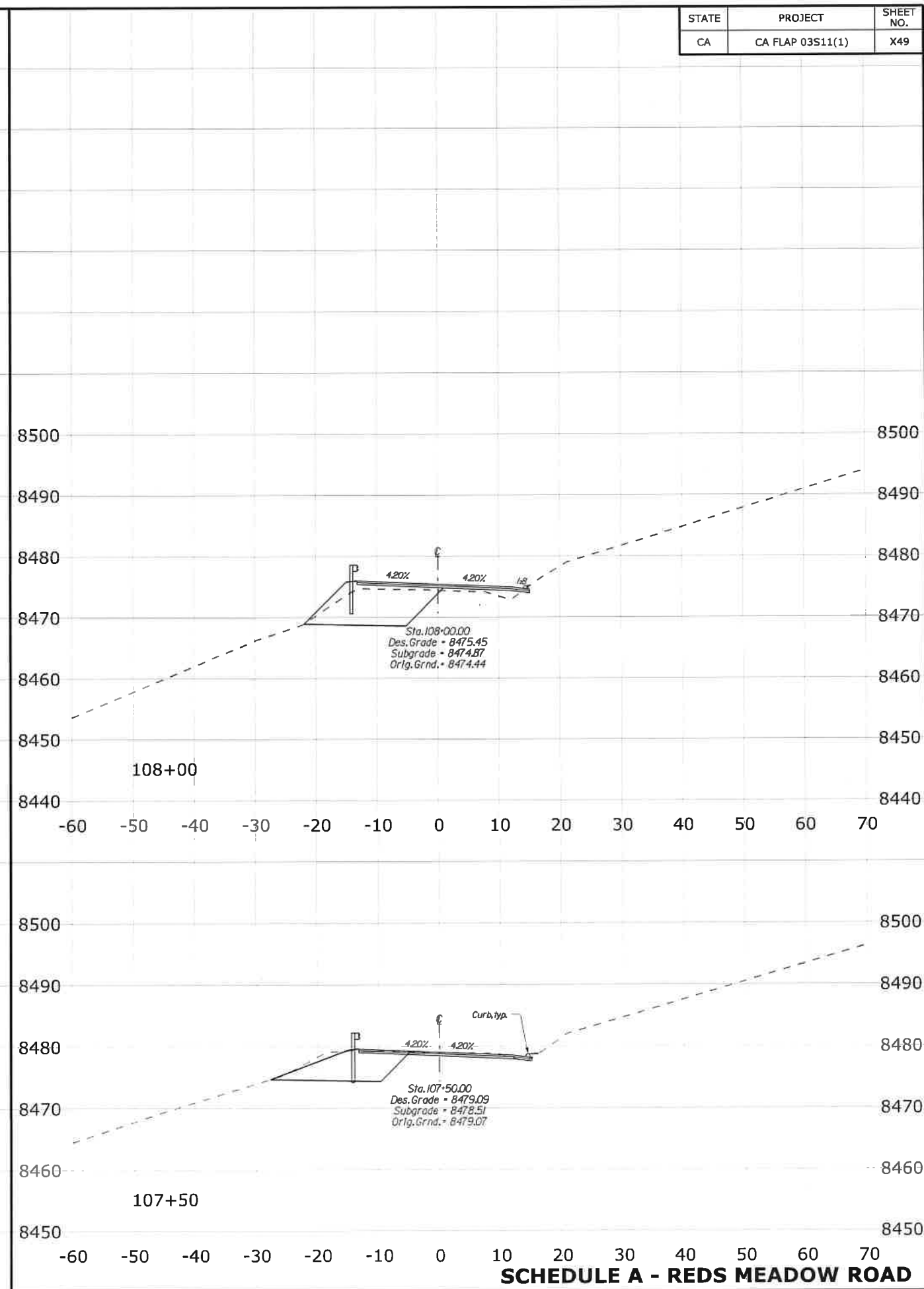
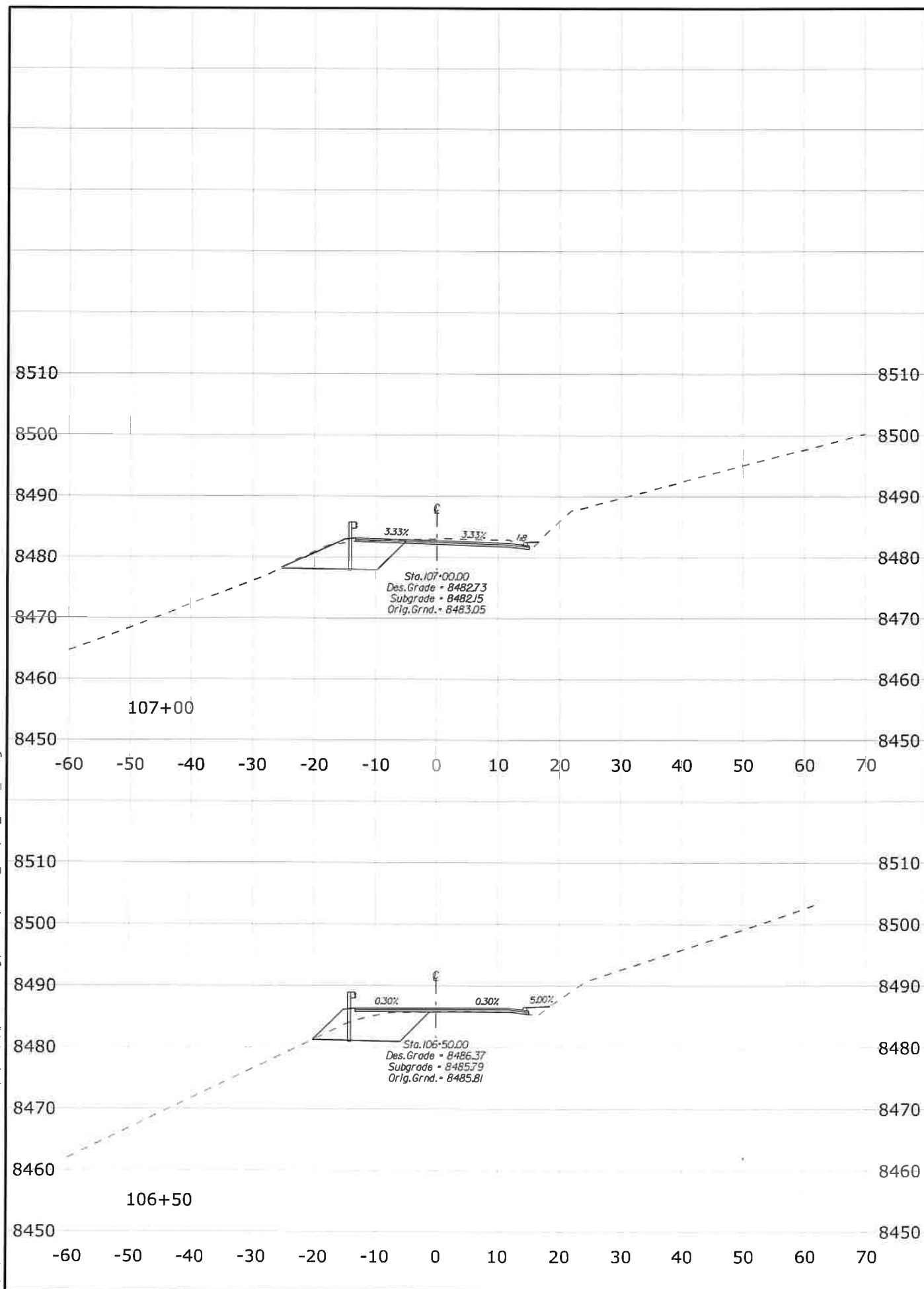
STATE	PROJECT	SHEET NO.
CA	CA FLAP 03S11(1)	X48



SCHEDULE A - REDS MEADOW ROAD

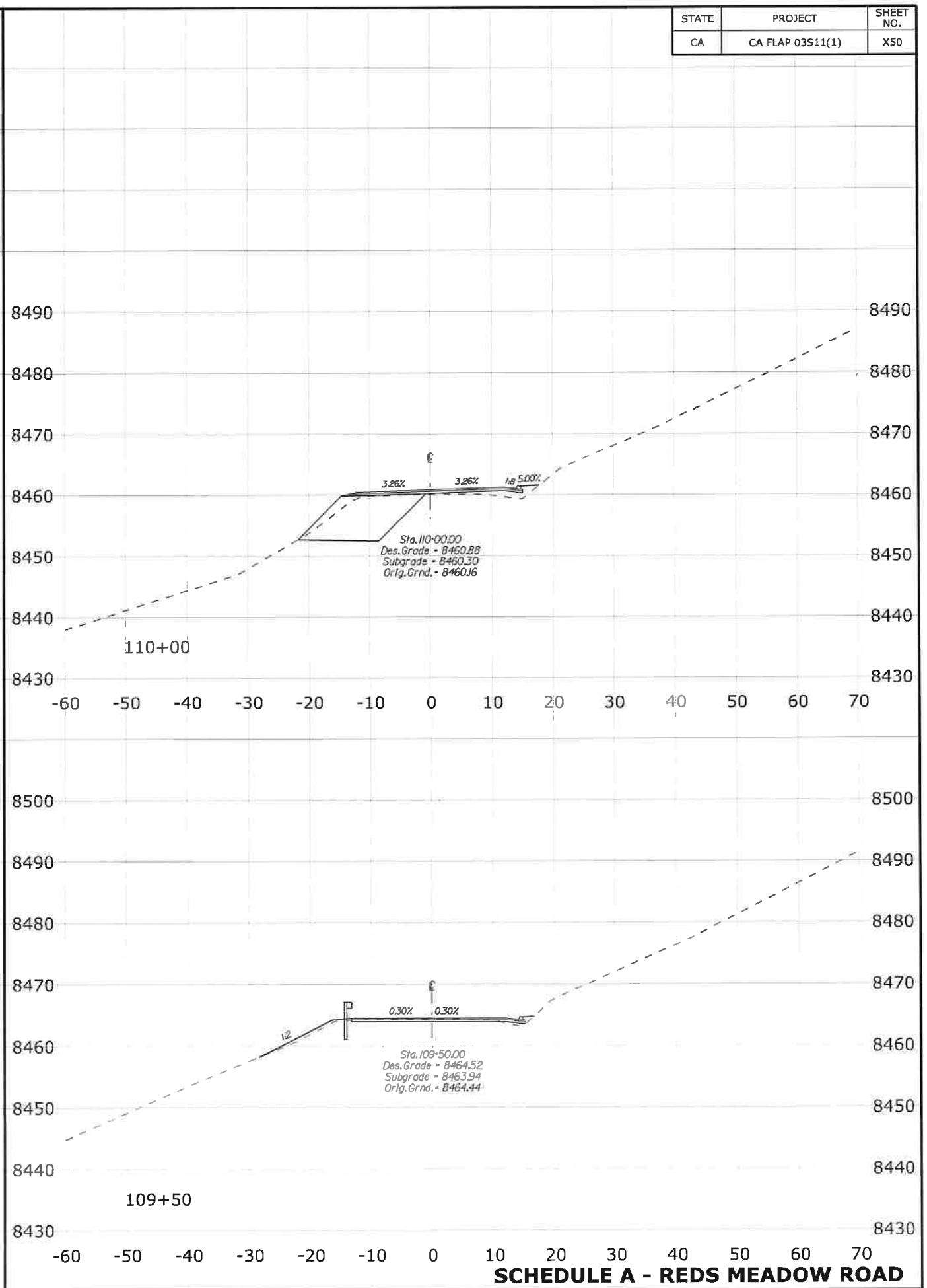
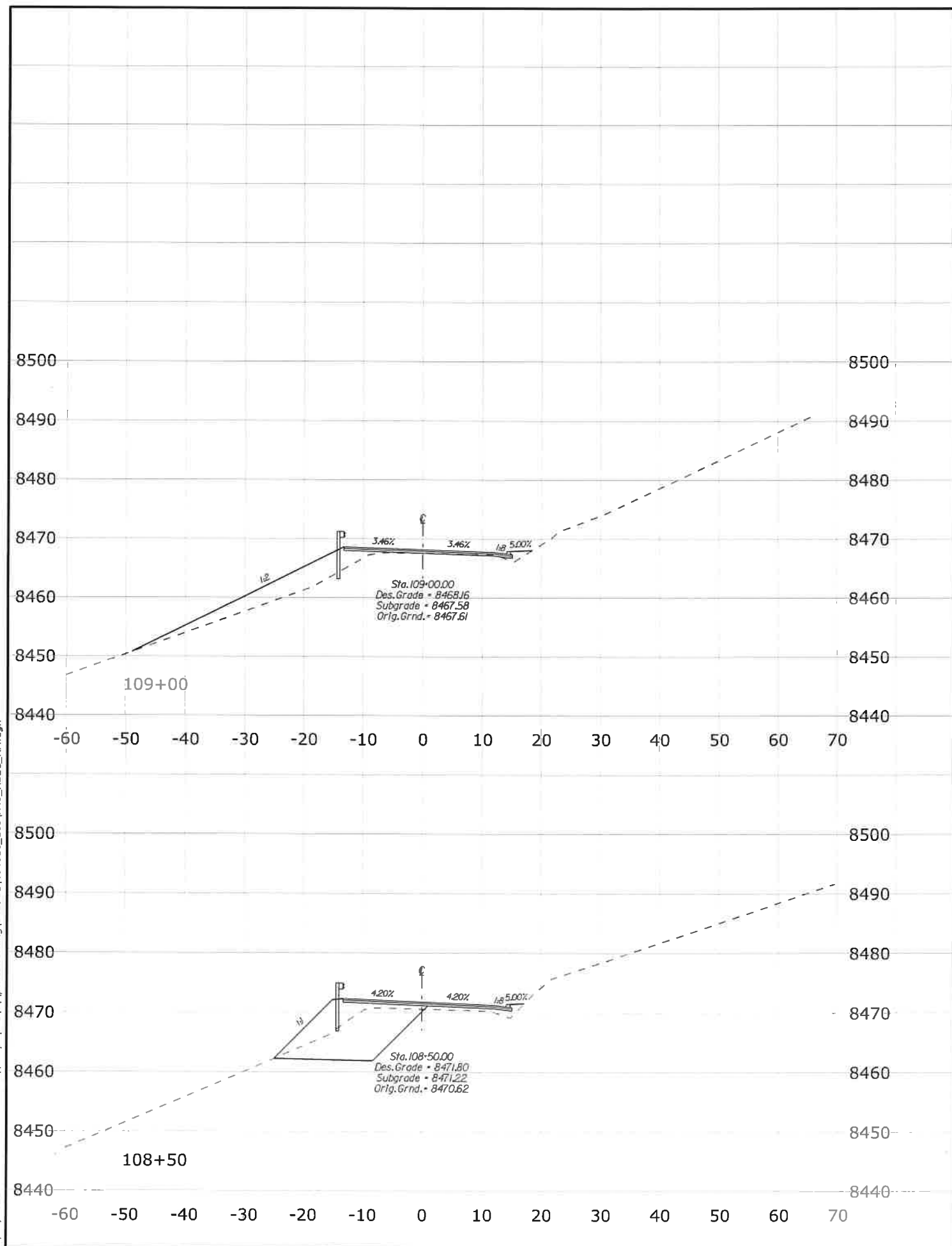
3/25/2021 3:06:00 PM \\denpwp01\dfs\pwworking\845981\484816_112\X47_XSEC_RM.dgn

STATE	PROJECT	SHEET NO.
CA	CA FLAP 03S11(1)	X49

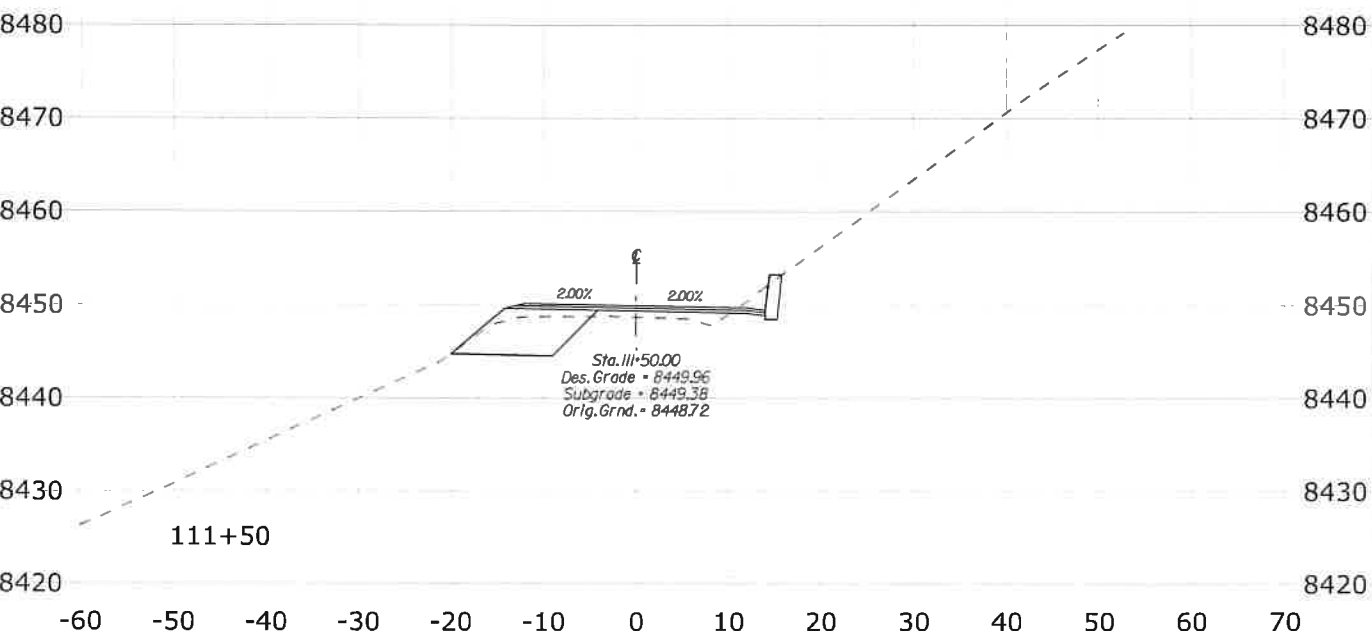
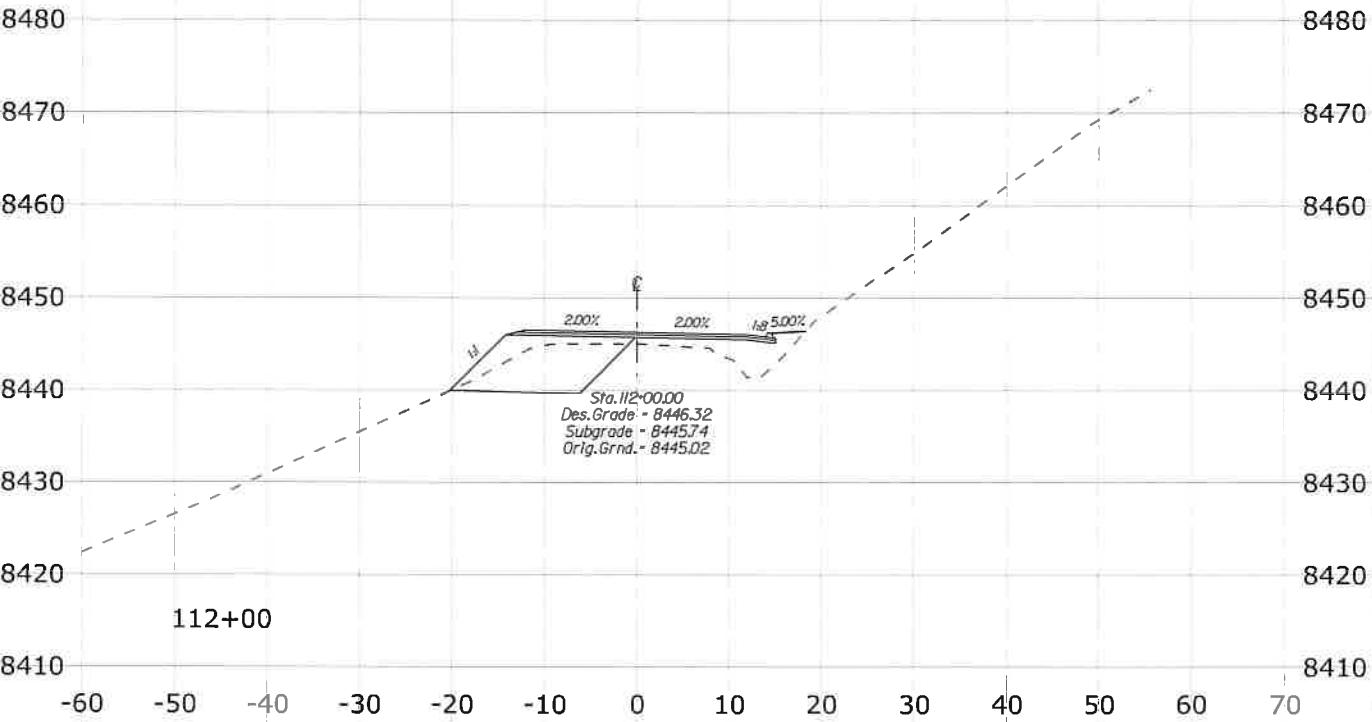
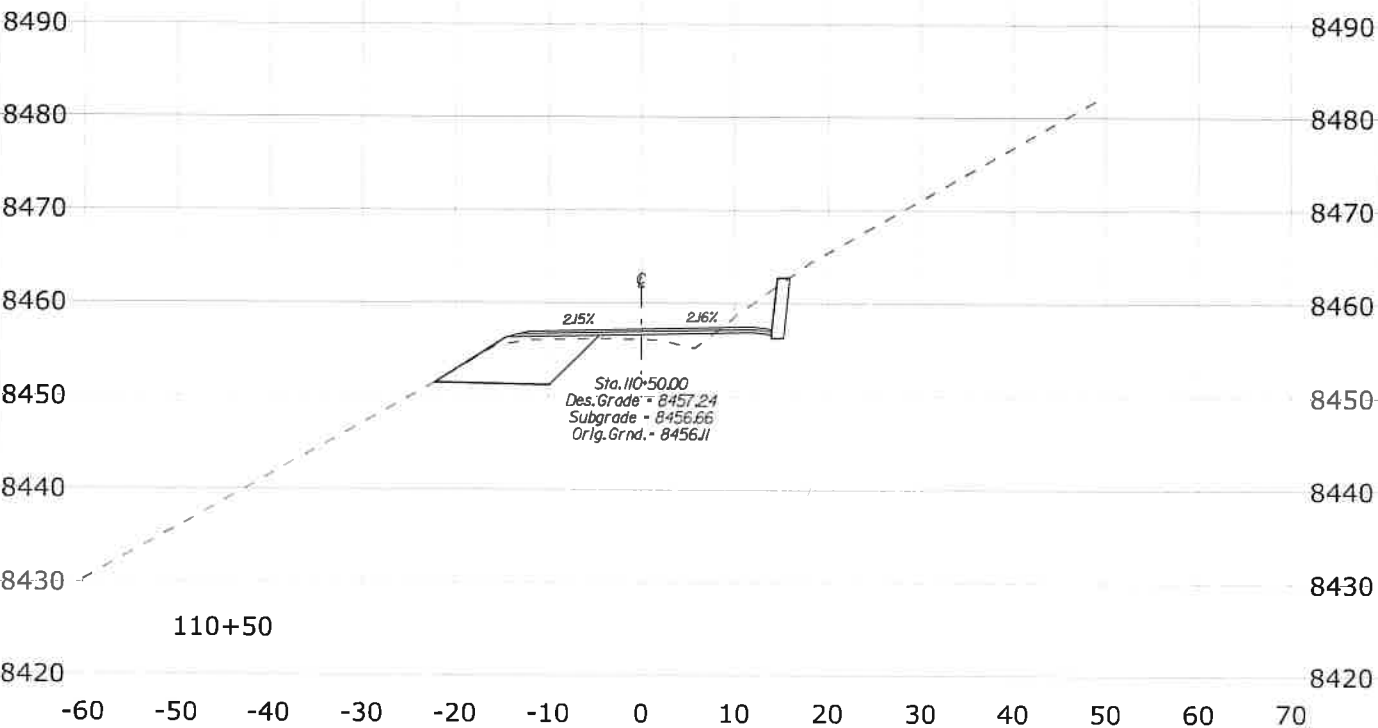
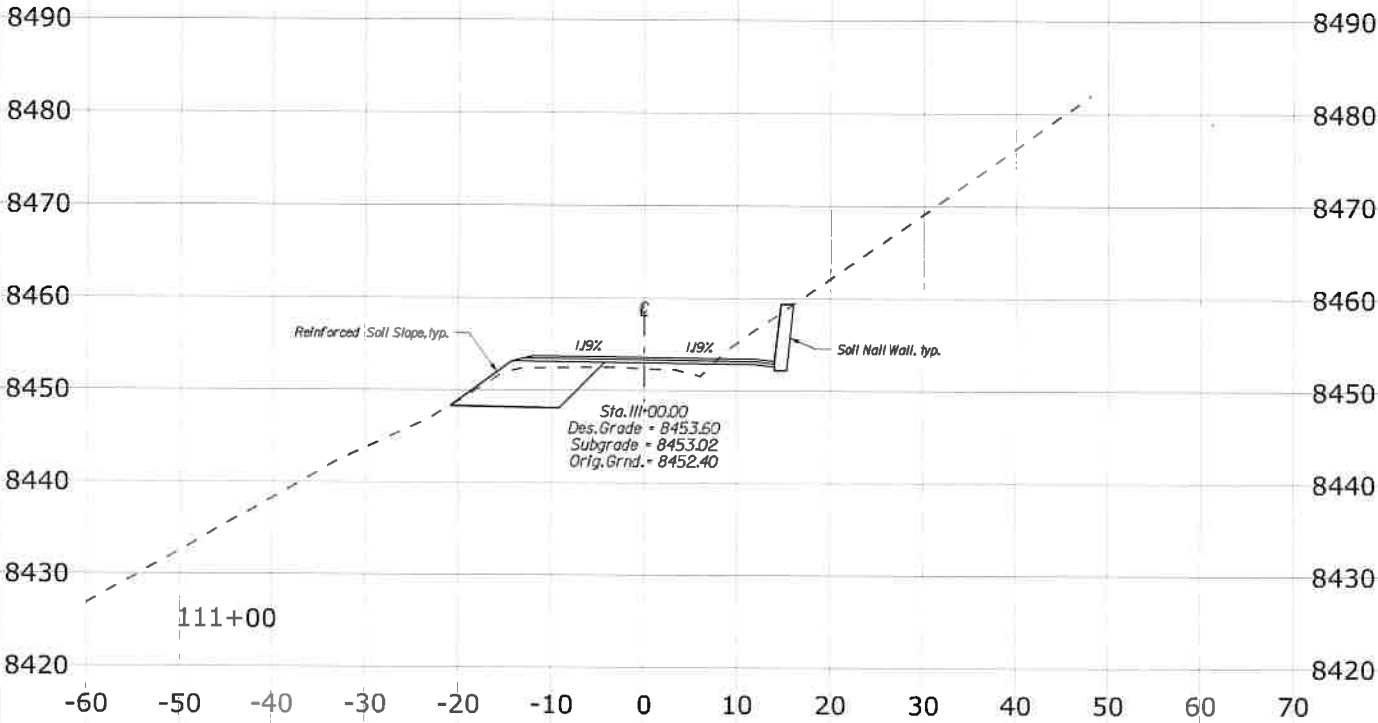


SCHEDULE A - REDS MEADOW ROAD

STATE	PROJECT	SHEET NO.
CA	CA FLAP 03S11(1)	X50



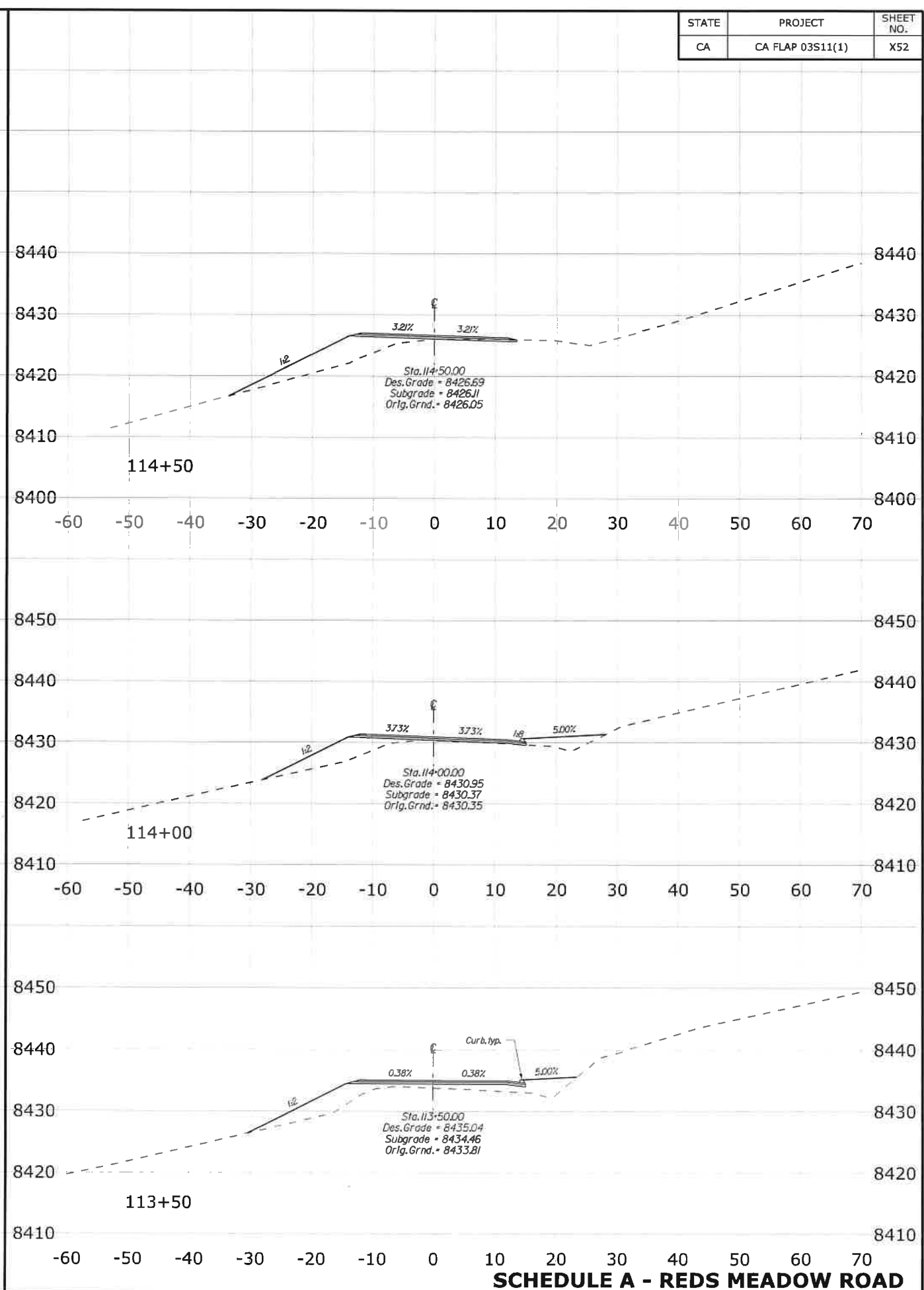
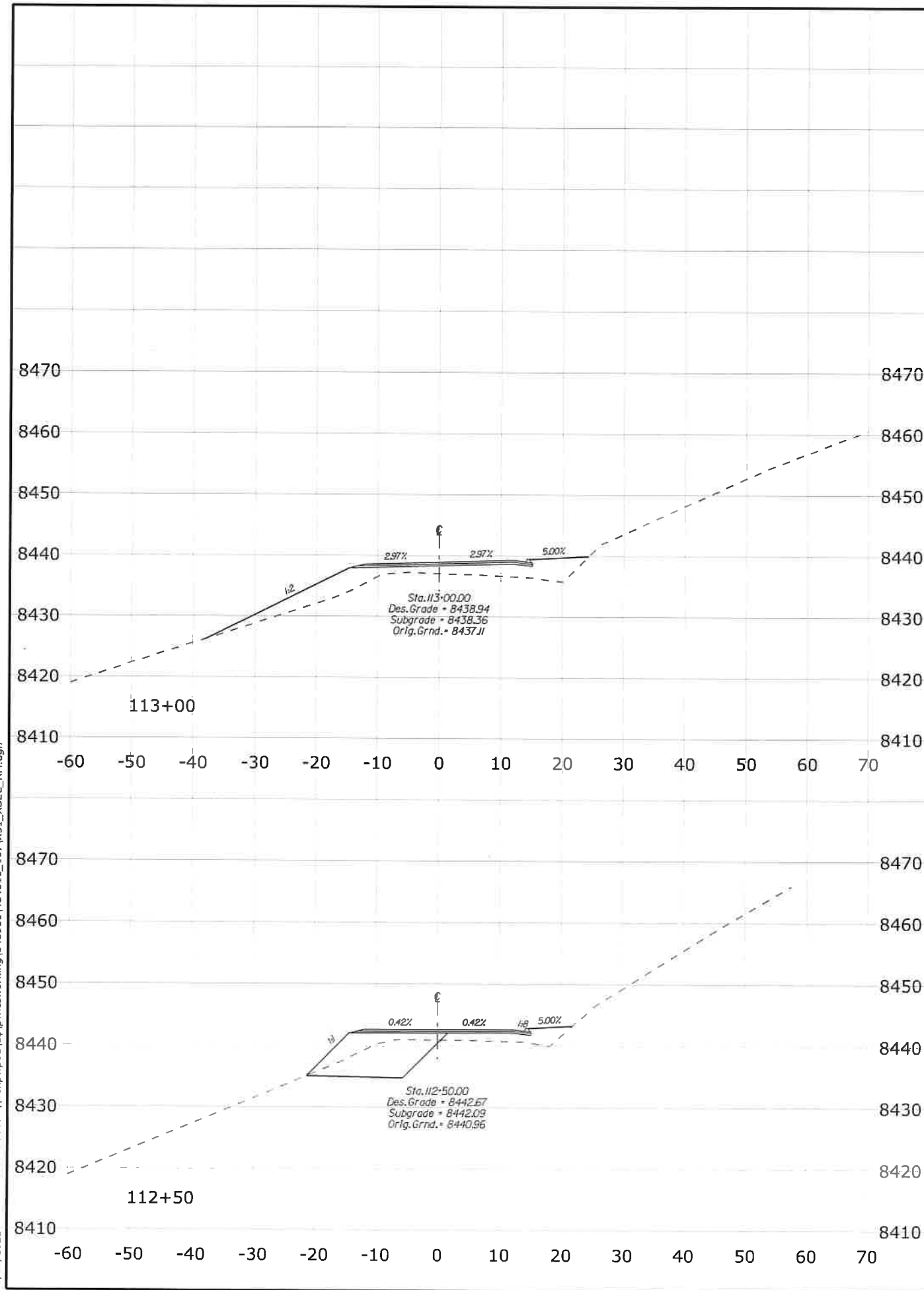
STATE	PROJECT	SHEET NO.
CA	CA FLAP 03S11(1)	X51



SCHEDULE A - REDS MEADOW ROAD

3/25/2021 3:05:12 PM \\denpwp01\dfs\pwl\working\845981\484816_108\X50_XSEC_RM.dgn

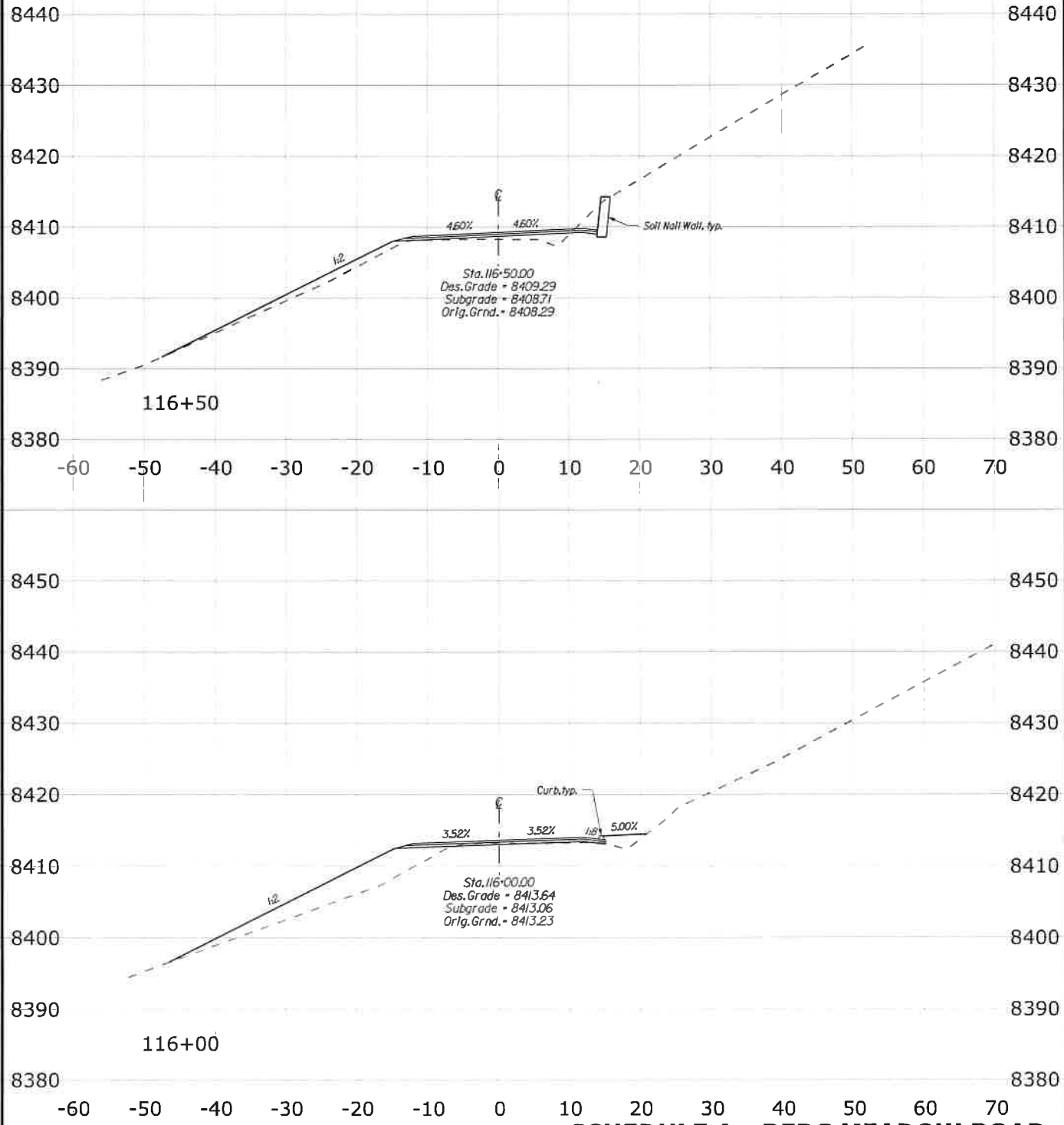
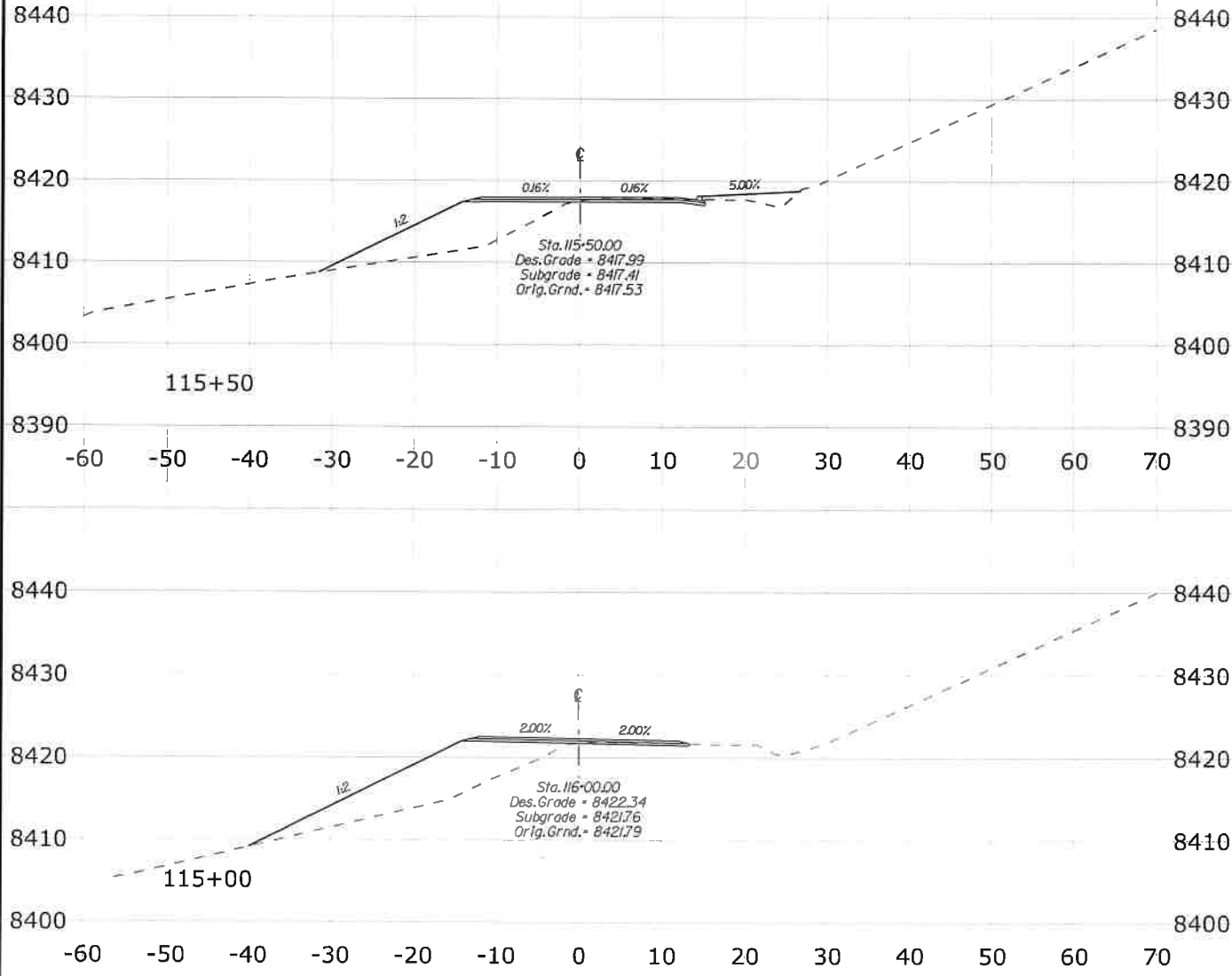
STATE	PROJECT	SHEET NO.
CA	CA FLAP 03S11(1)	X52



SCHEDULE A - REDS MEADOW ROAD

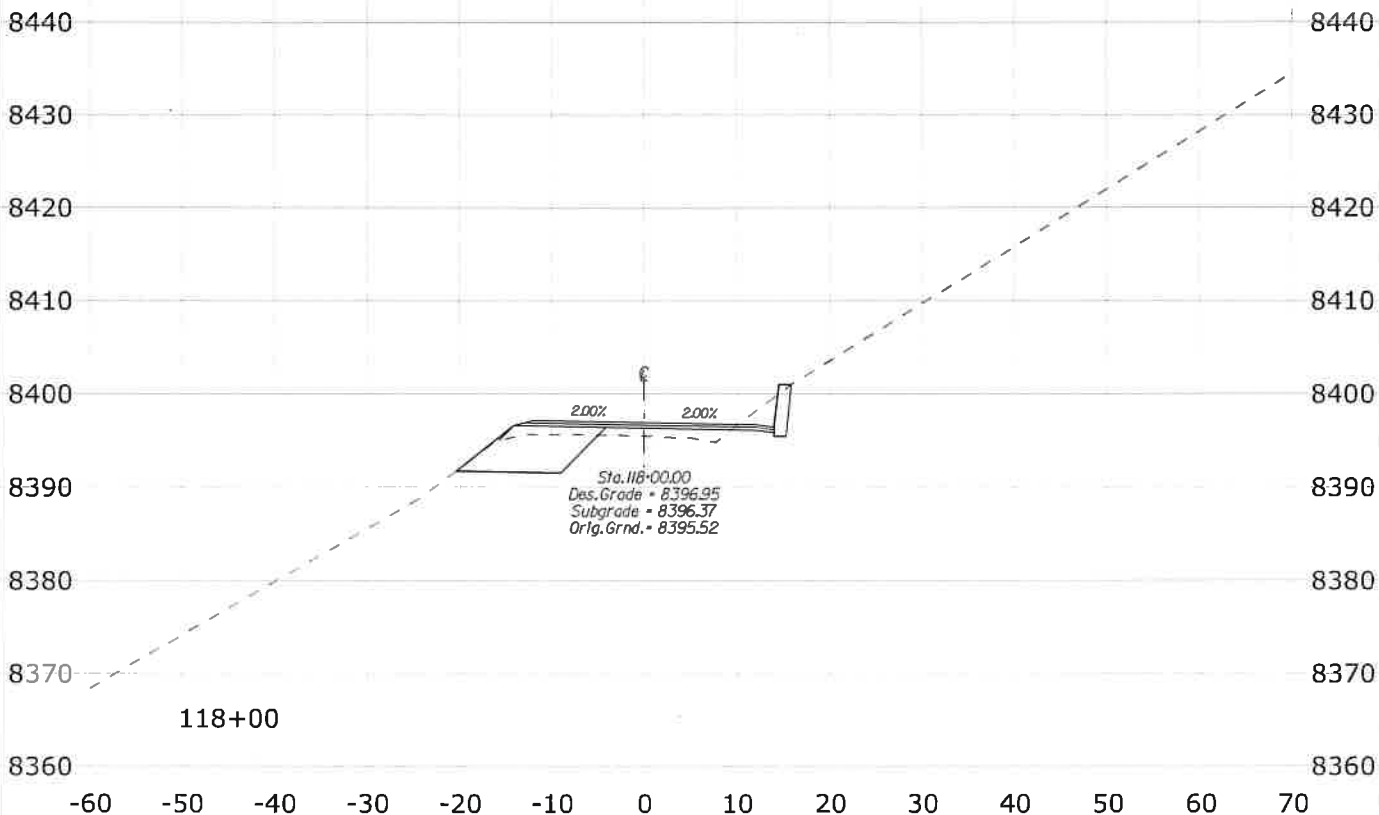
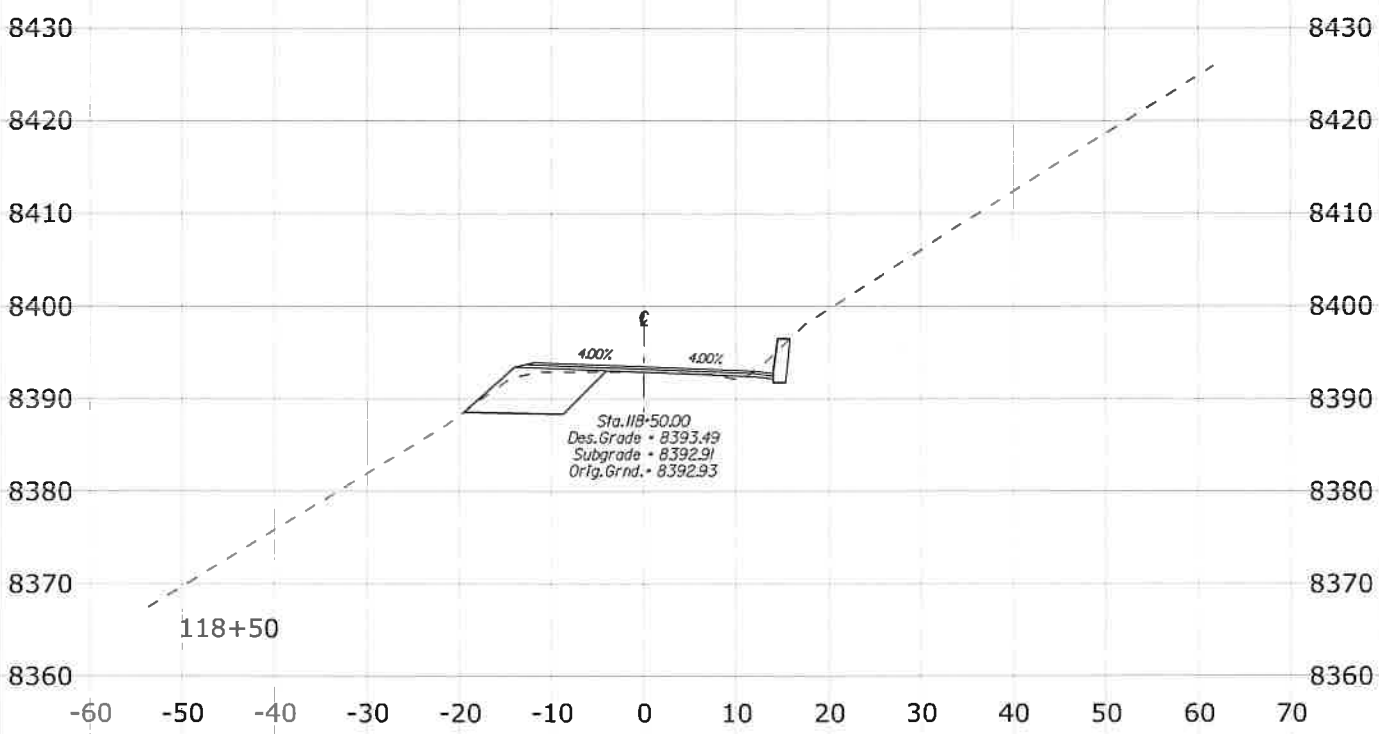
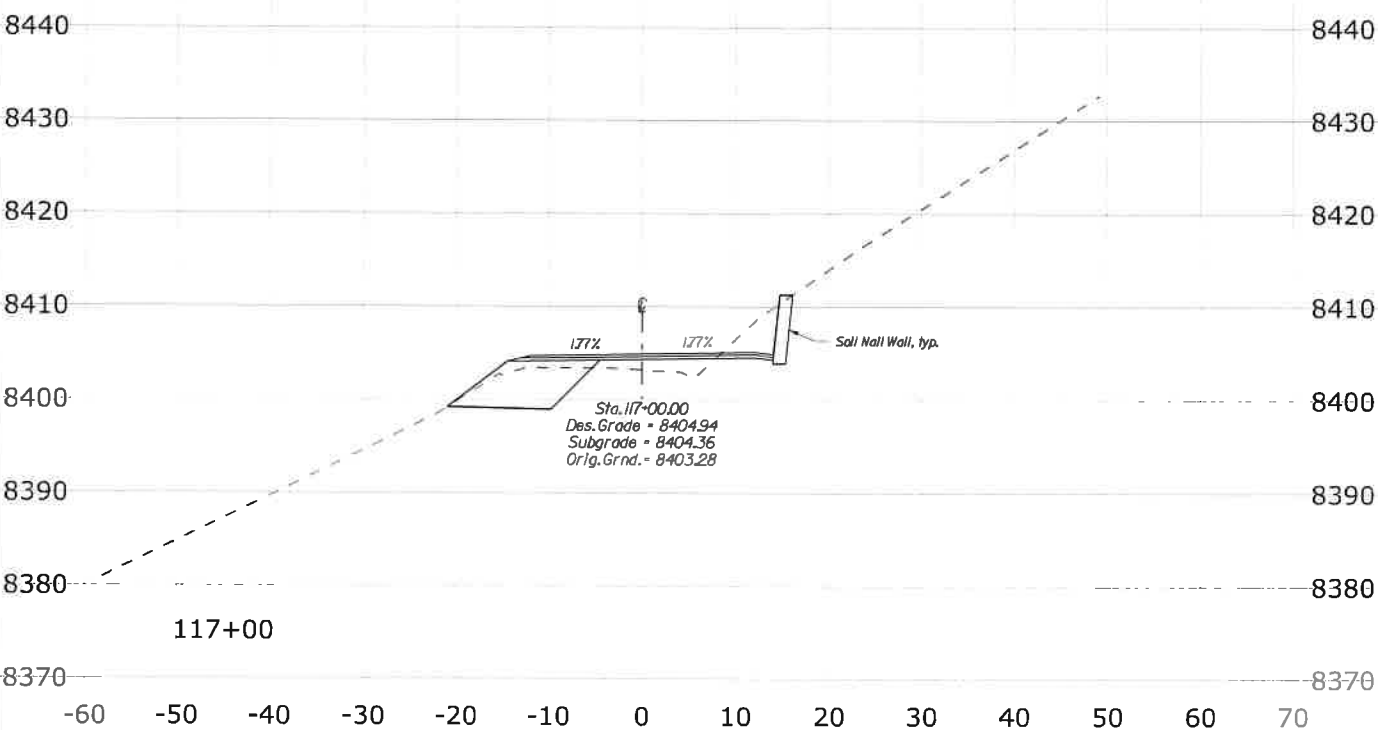
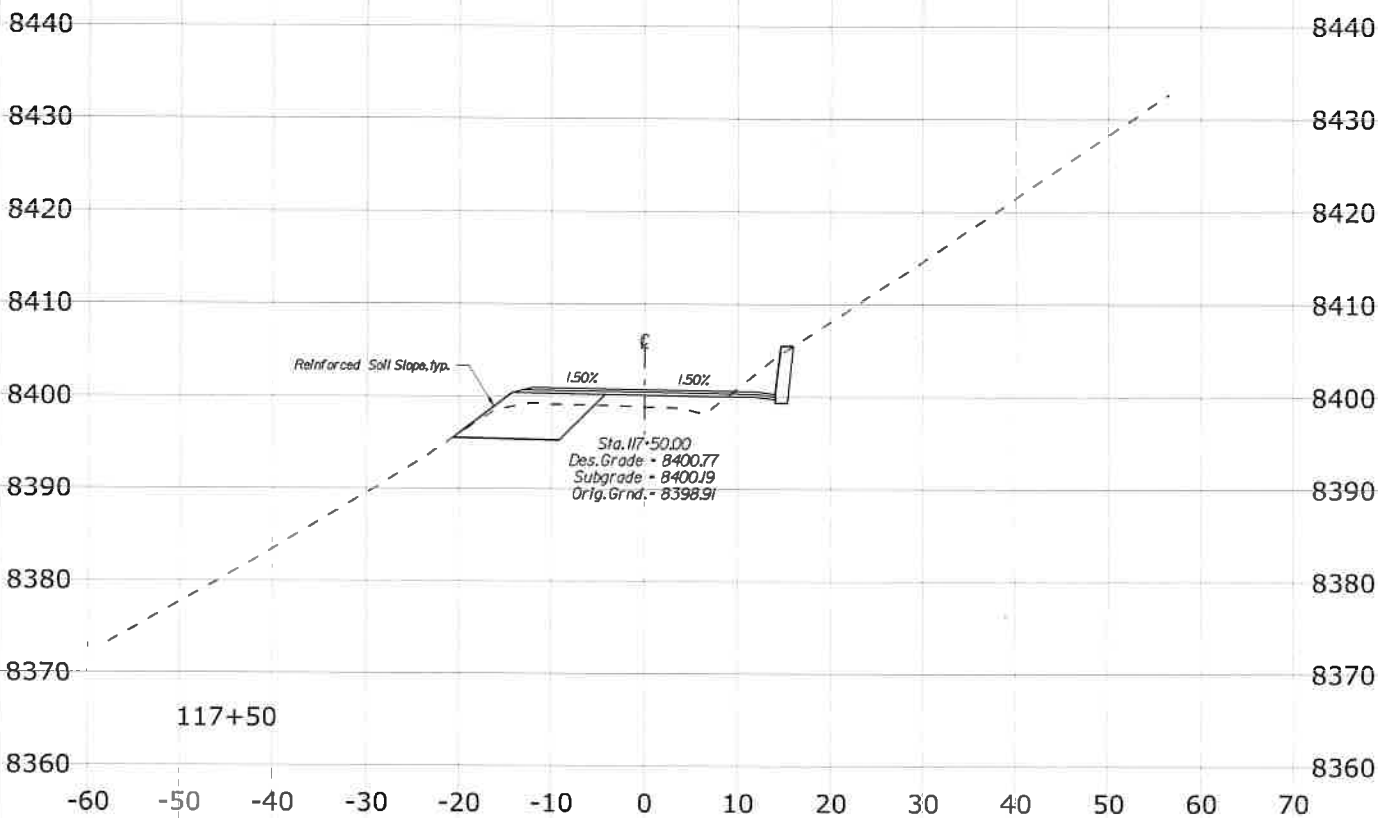
STATE	PROJECT	SHEET NO.
CA	CA FLAP 03S11(1)	X53

3/25/2021 3:05:02 PM \\denpwp01\dfs\pwlcsworking\845981\484816_106\X52_XSEC_RM.dgn



SCHEDULE A - REDS MEADOW ROAD

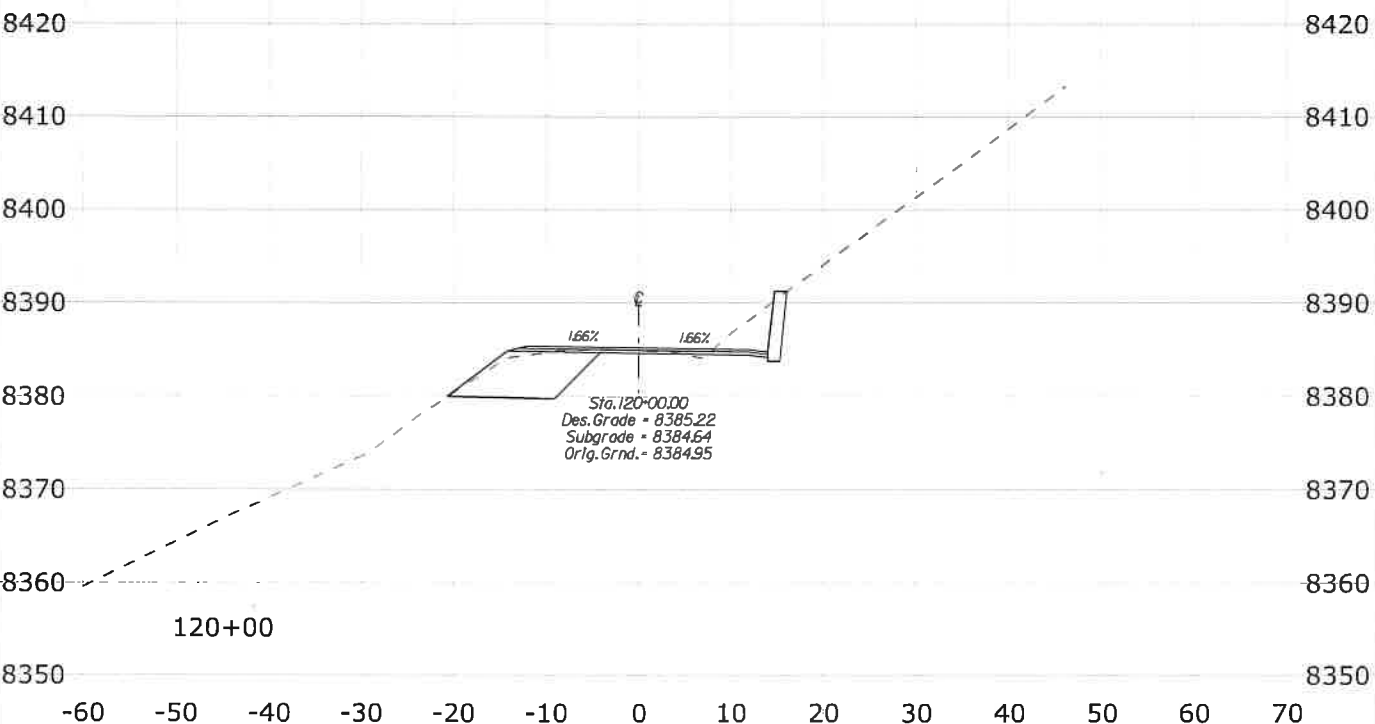
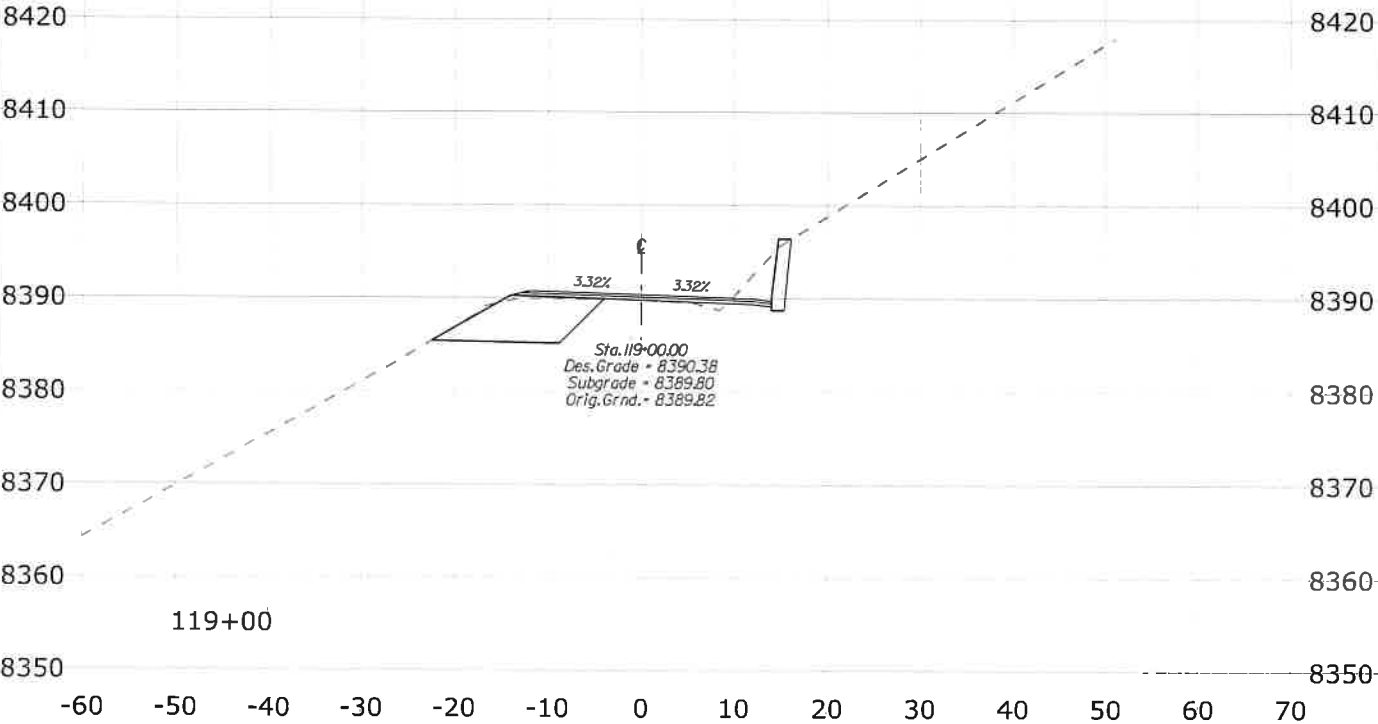
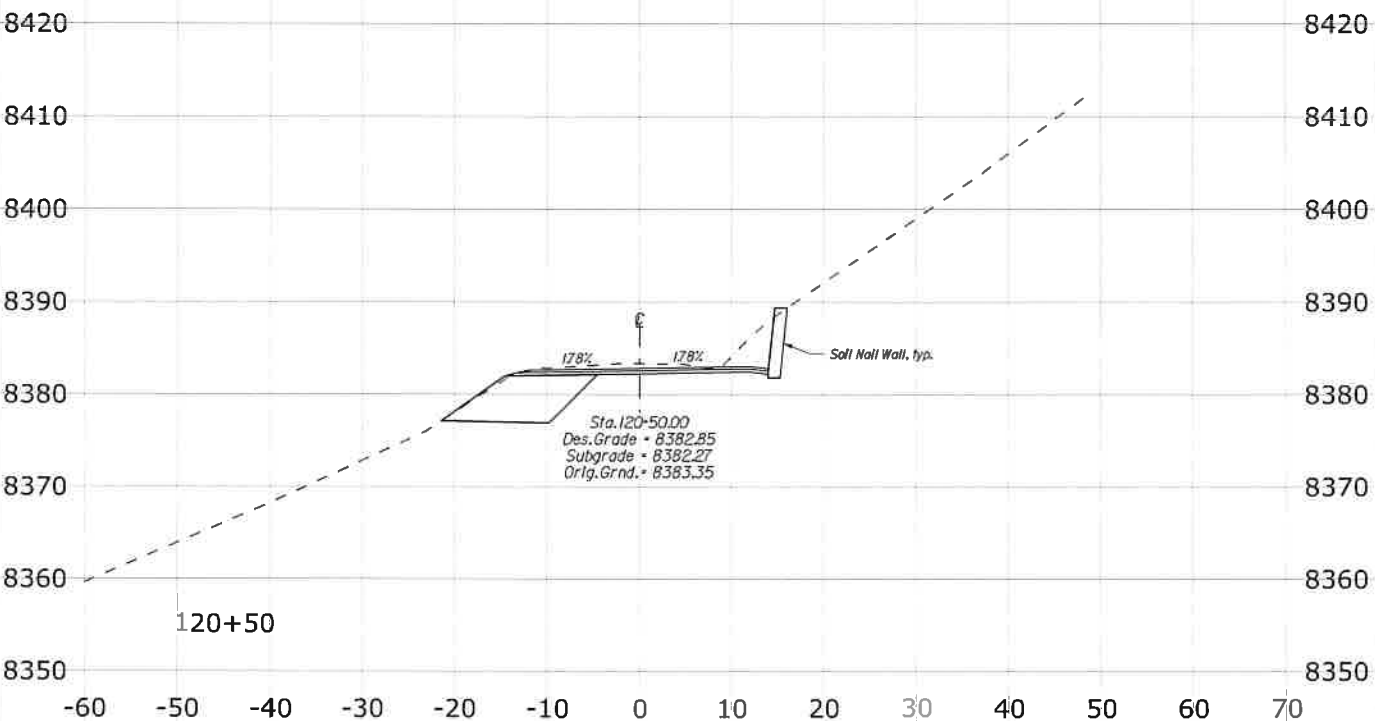
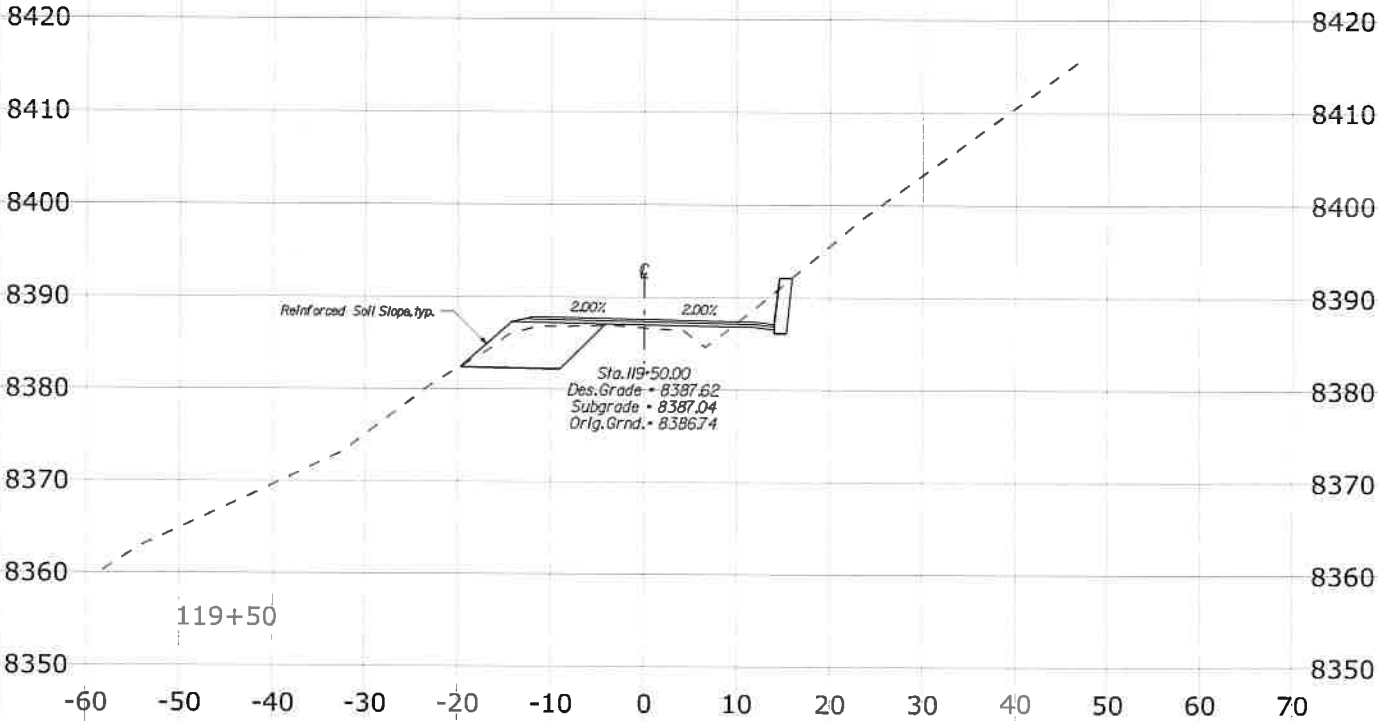
STATE	PROJECT	SHEET NO.
CA	CA FLAP 03S11(1)	X54



SCHEDULE A - REDS MEADOW ROAD

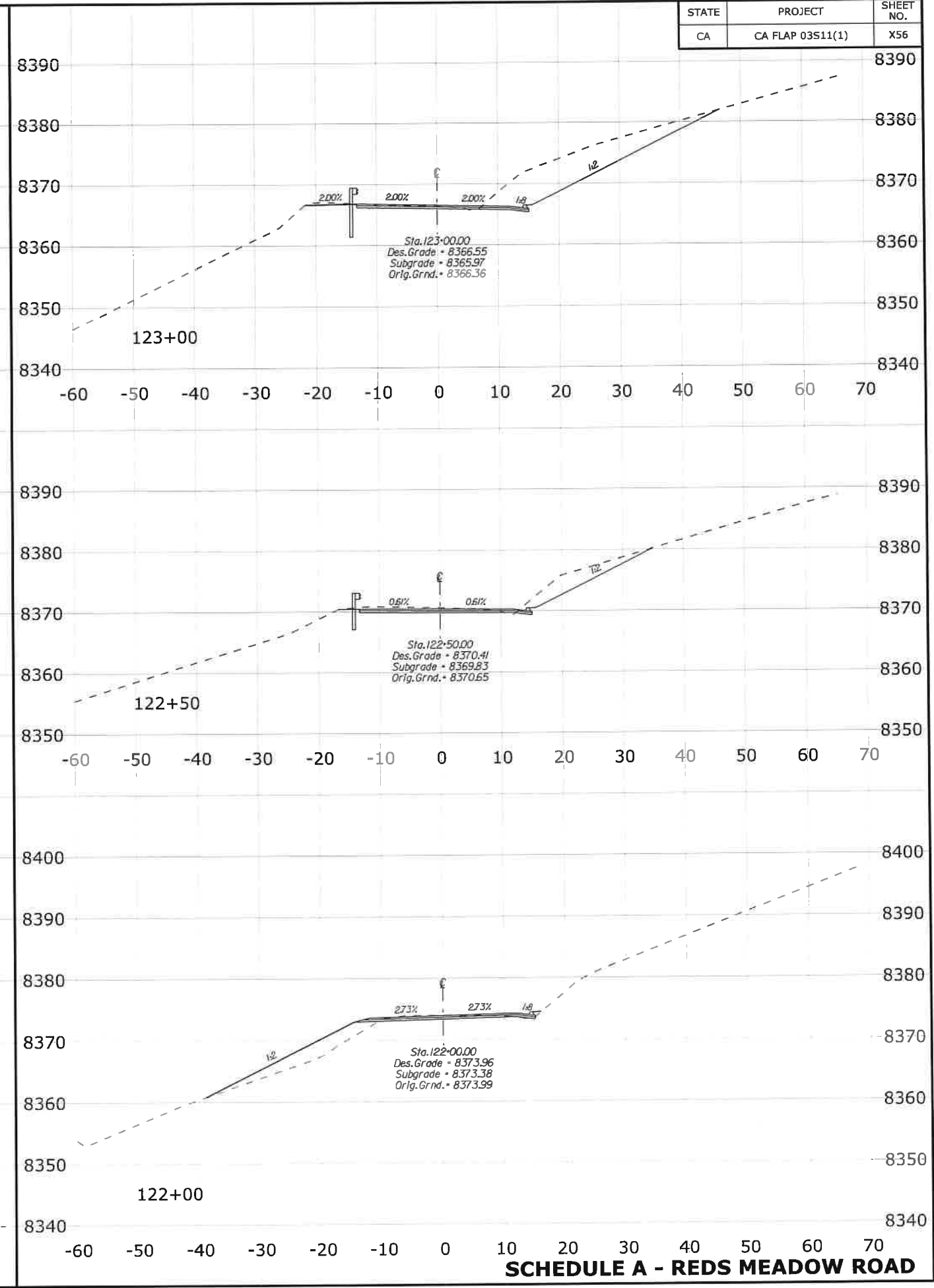
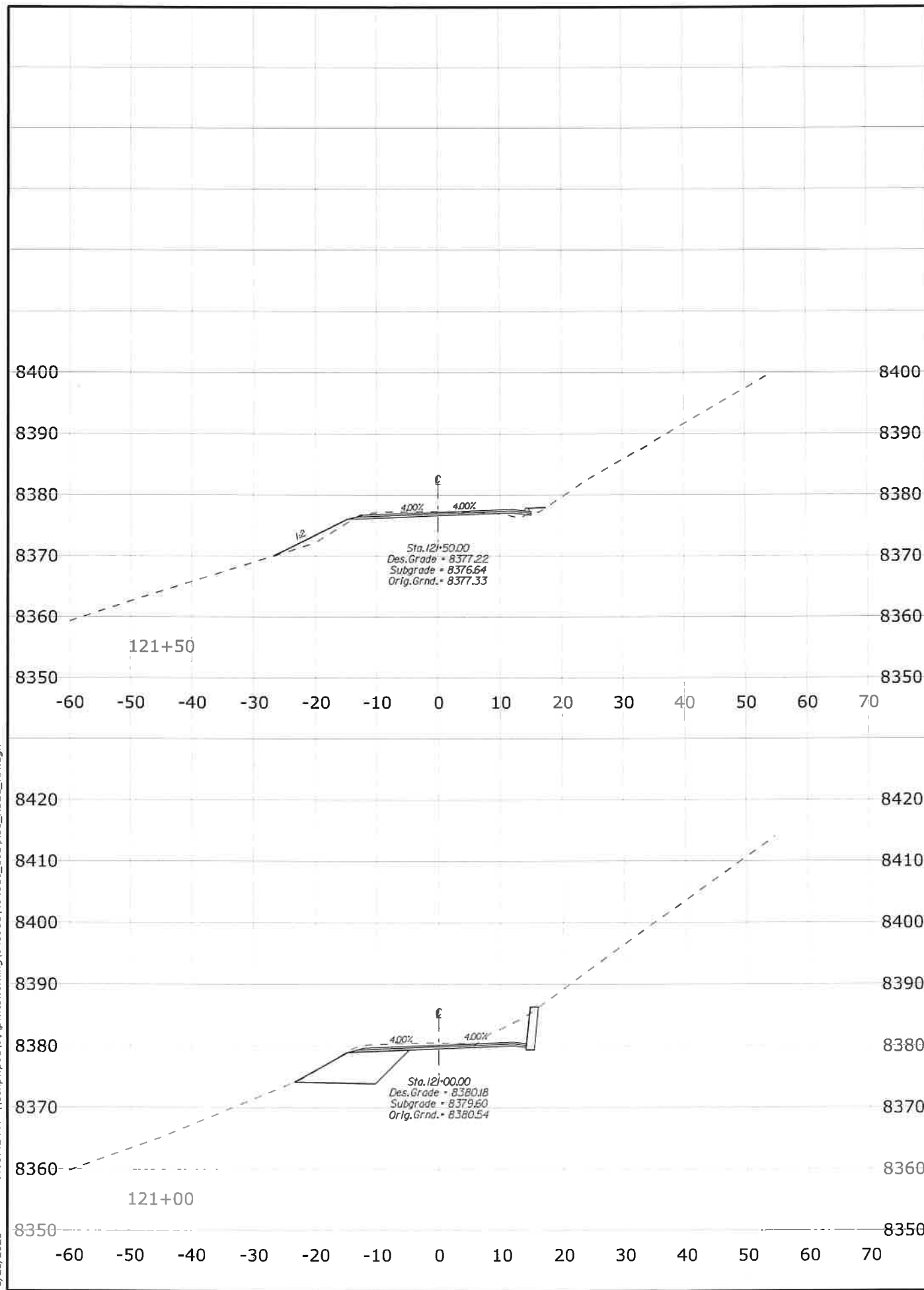
3/25/2021 3:05:18 PM \\denpwp01\dfs\pwworking\845981\484816_104\X53_XSEC_RM.dgn

STATE	PROJECT	SHEET NO.
CA	CA FLAP 03S11(1)	X55



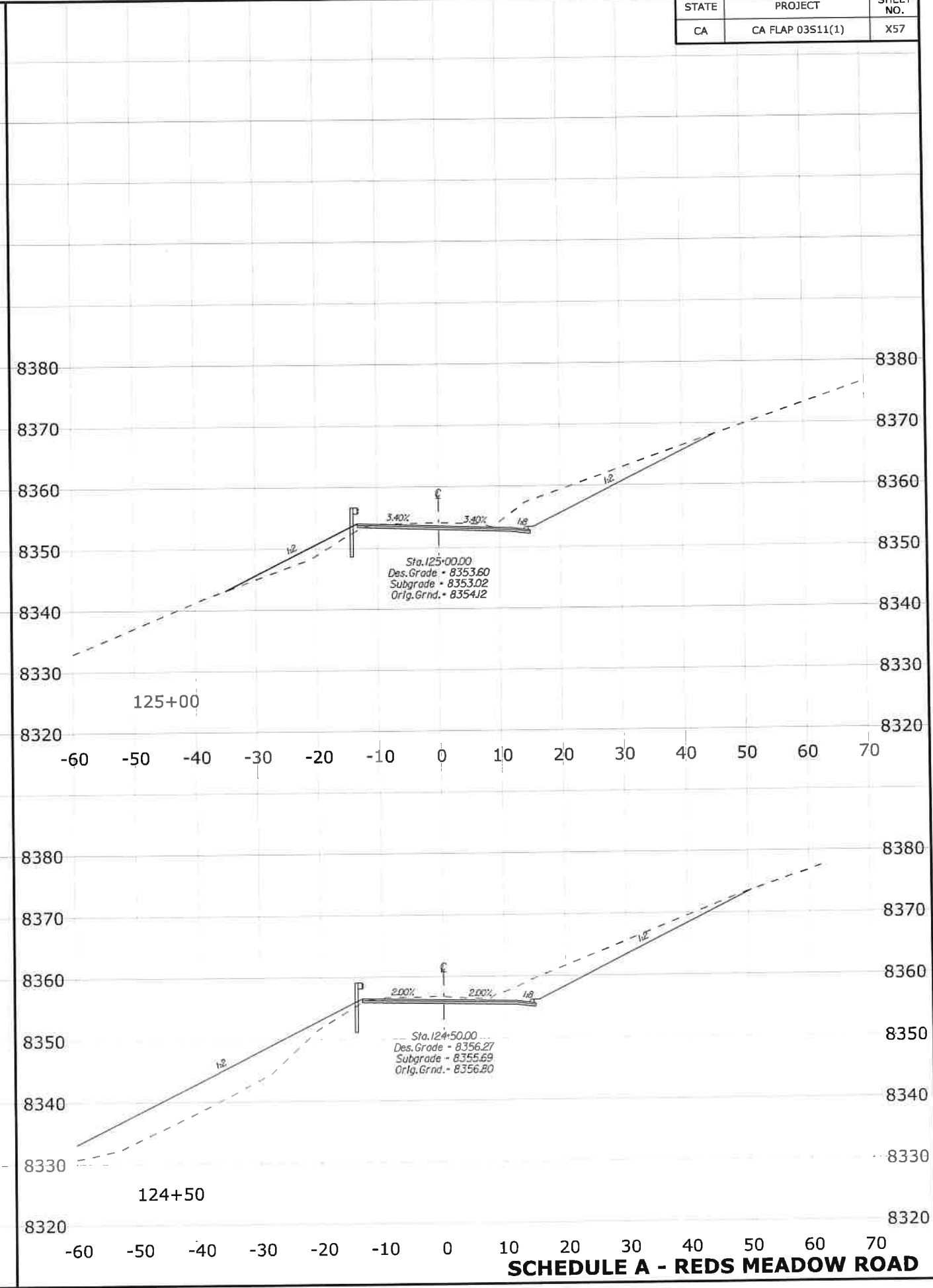
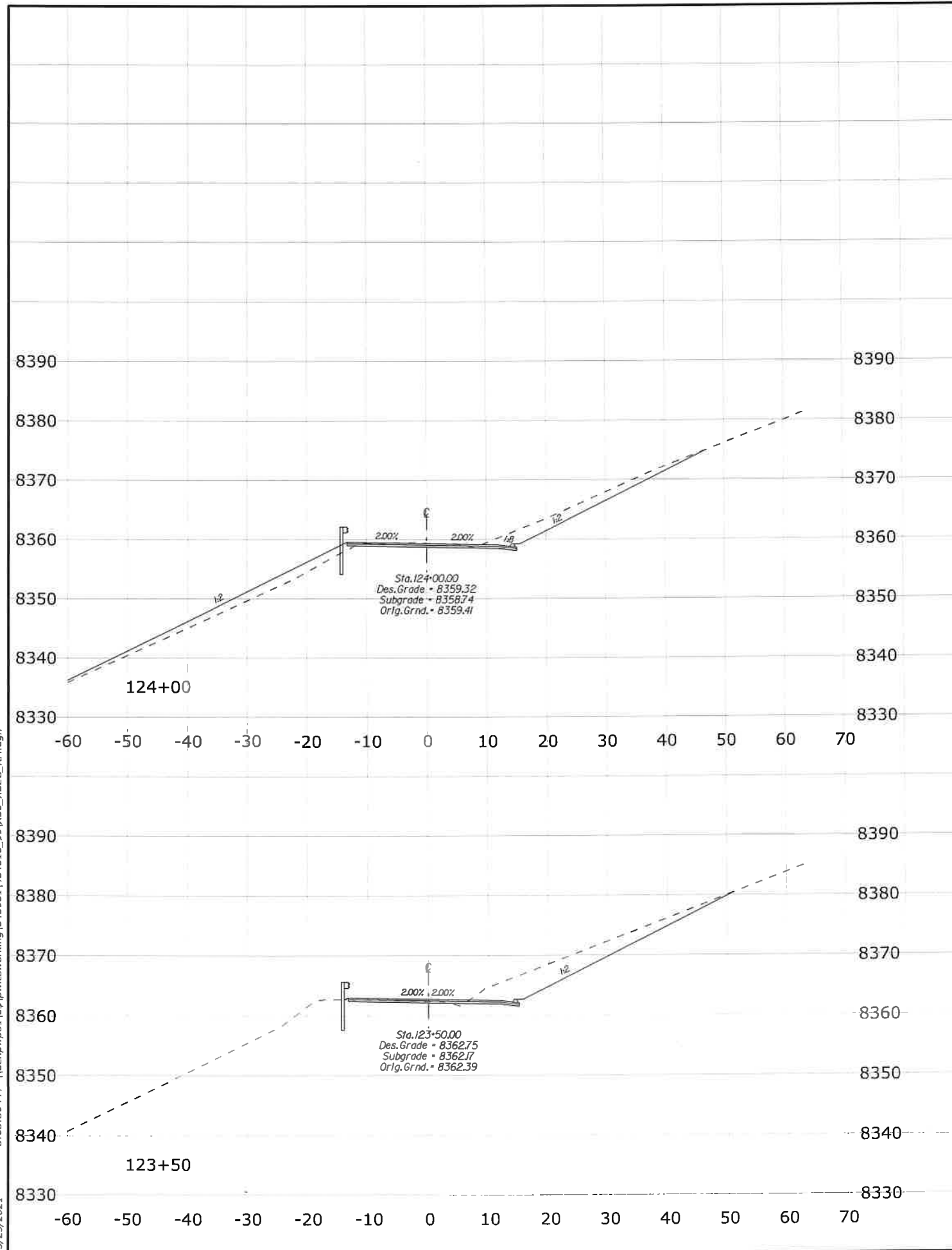
SCHEDULE A - REDS MEADOW ROAD

STATE	PROJECT	SHEET NO.
CA	CA FLAP 03S11(1)	X56

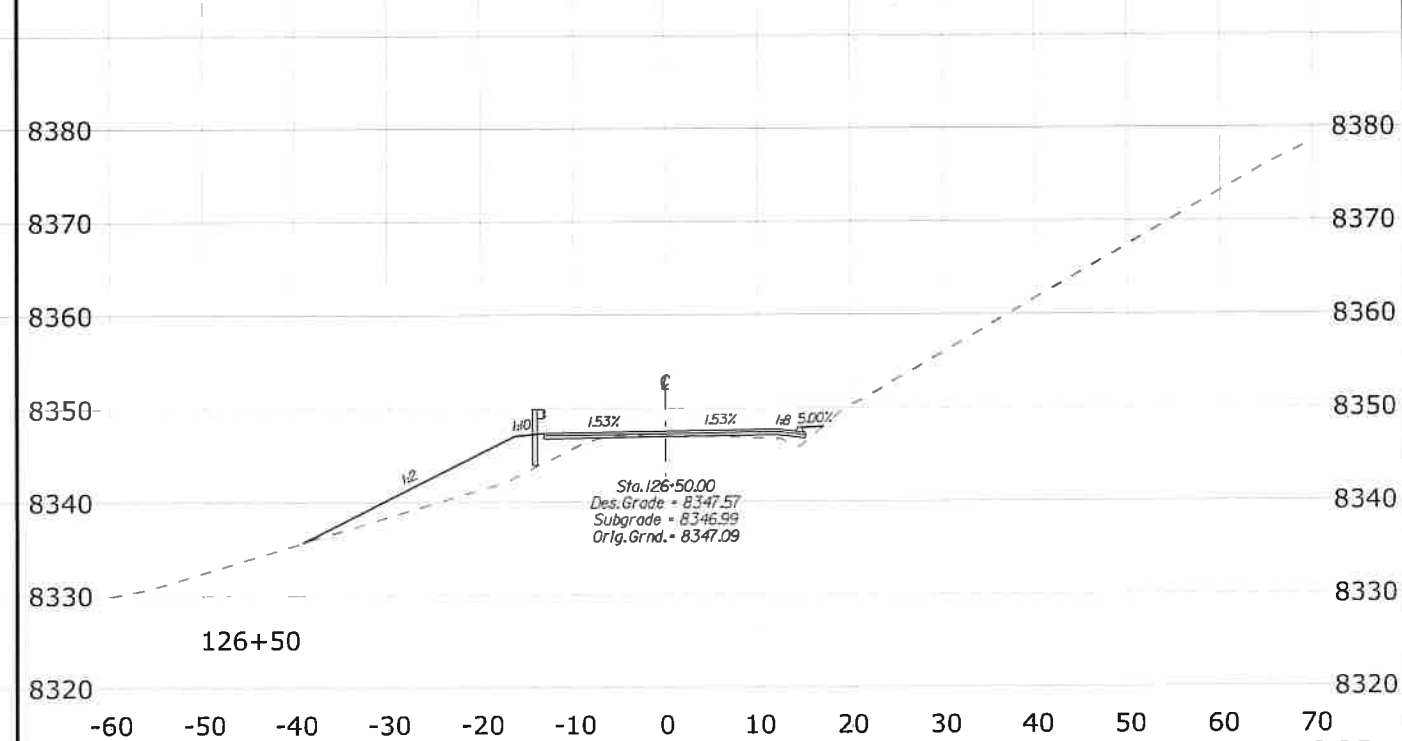
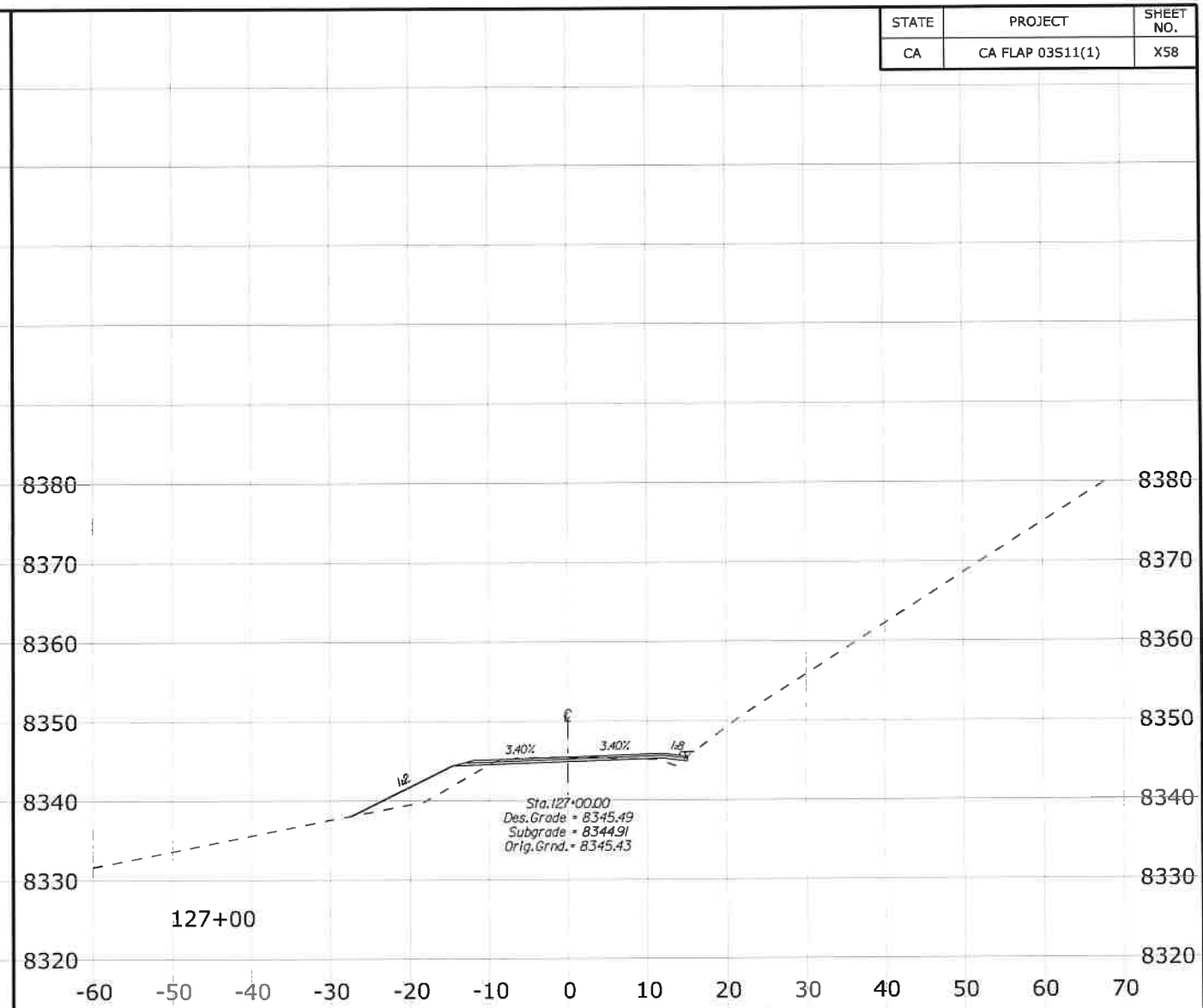
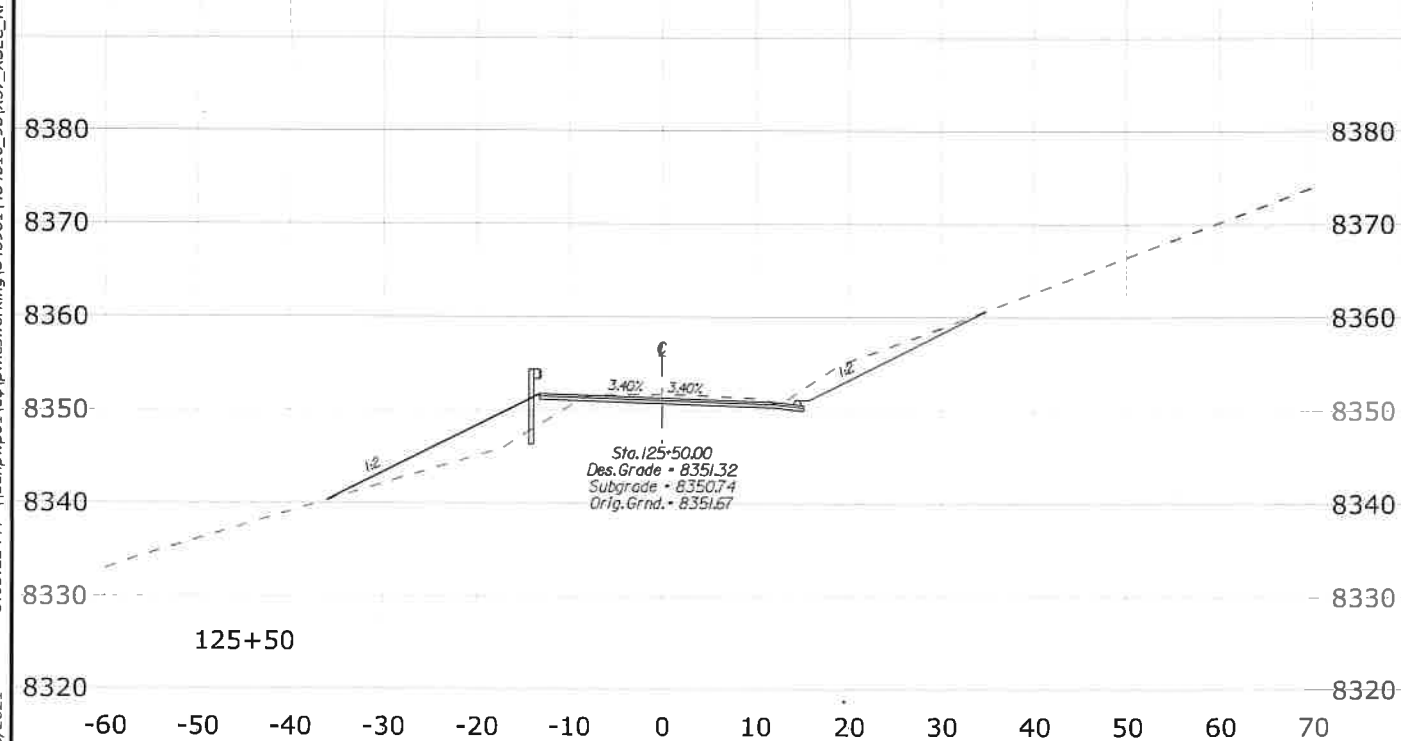
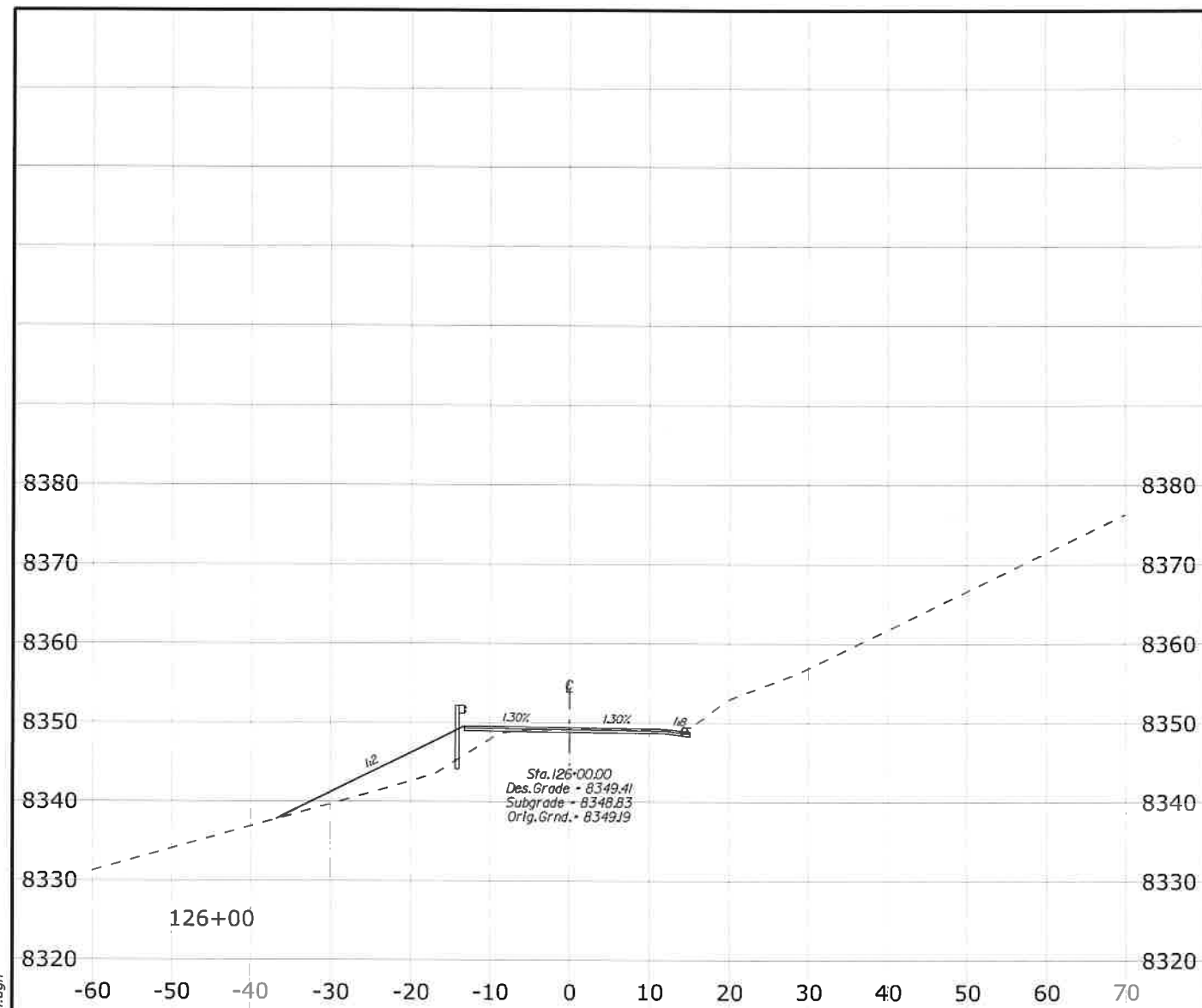


SCHEDULE A - REDS MEADOW ROAD

STATE	PROJECT	SHEET NO.
CA	CA FLAP 03S11(1)	X57



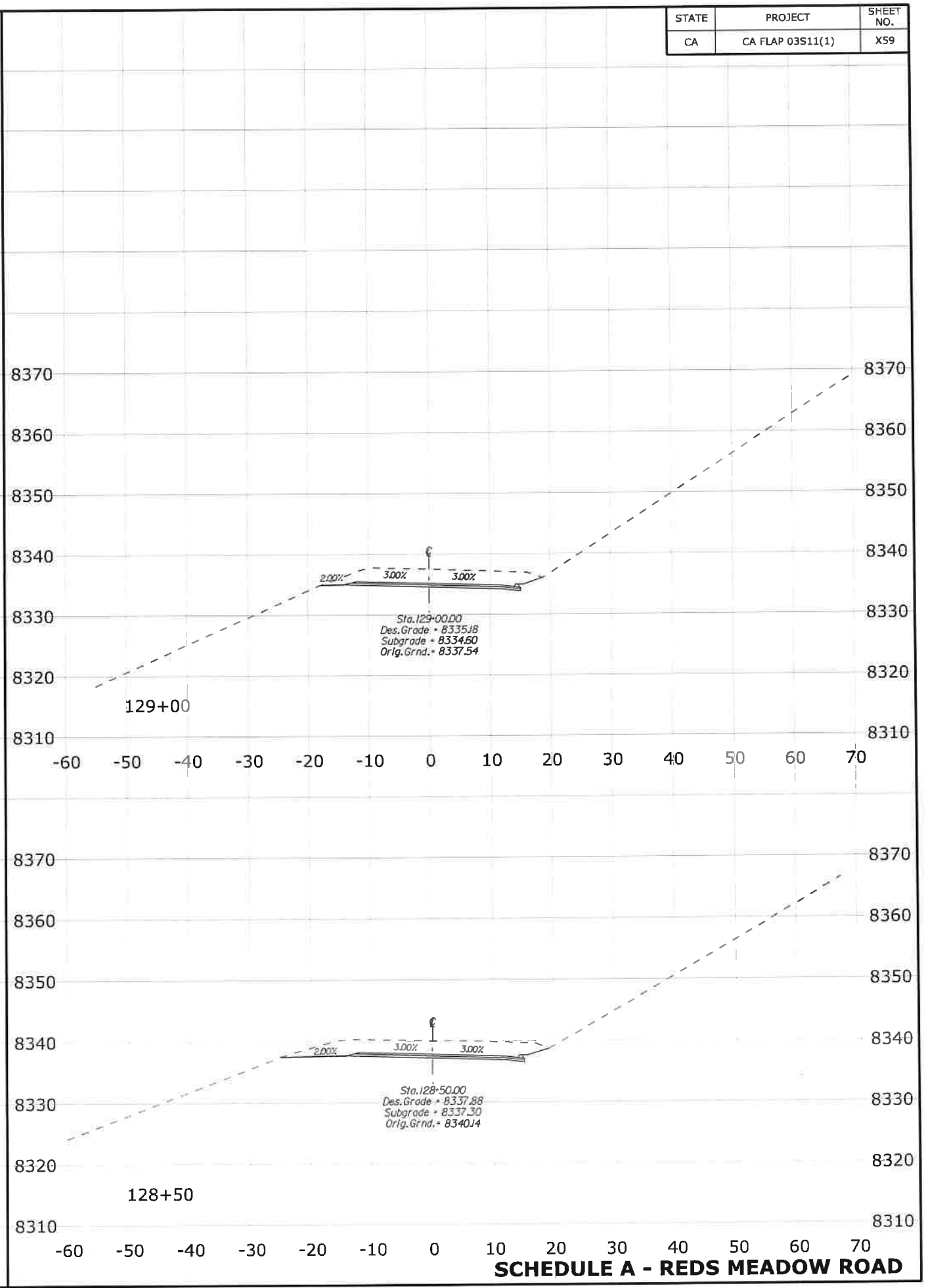
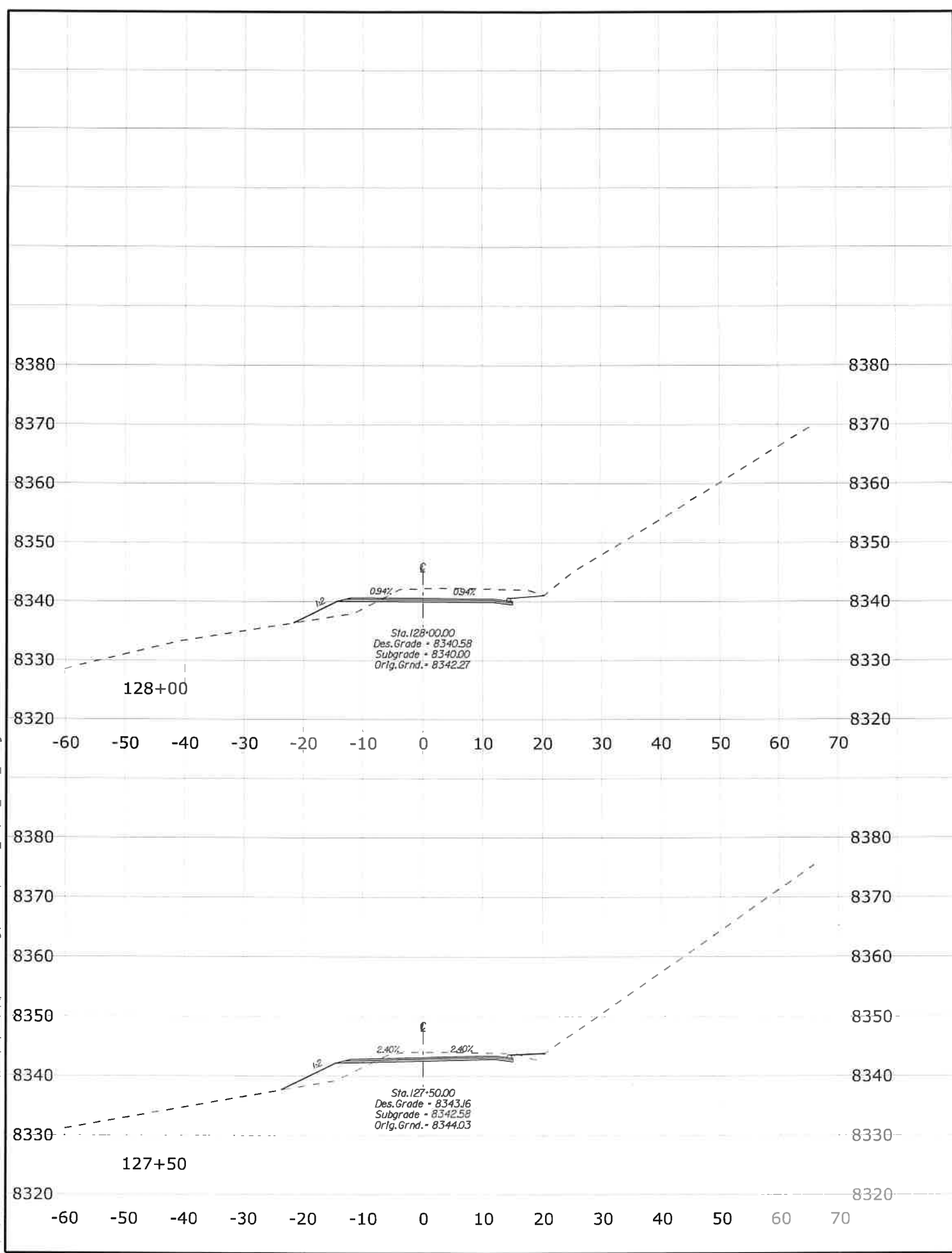
STATE	PROJECT	SHEET NO.
CA	CA FLAP 03S11(1)	X58



SCHEDULE A - REDS MEADOW ROAD

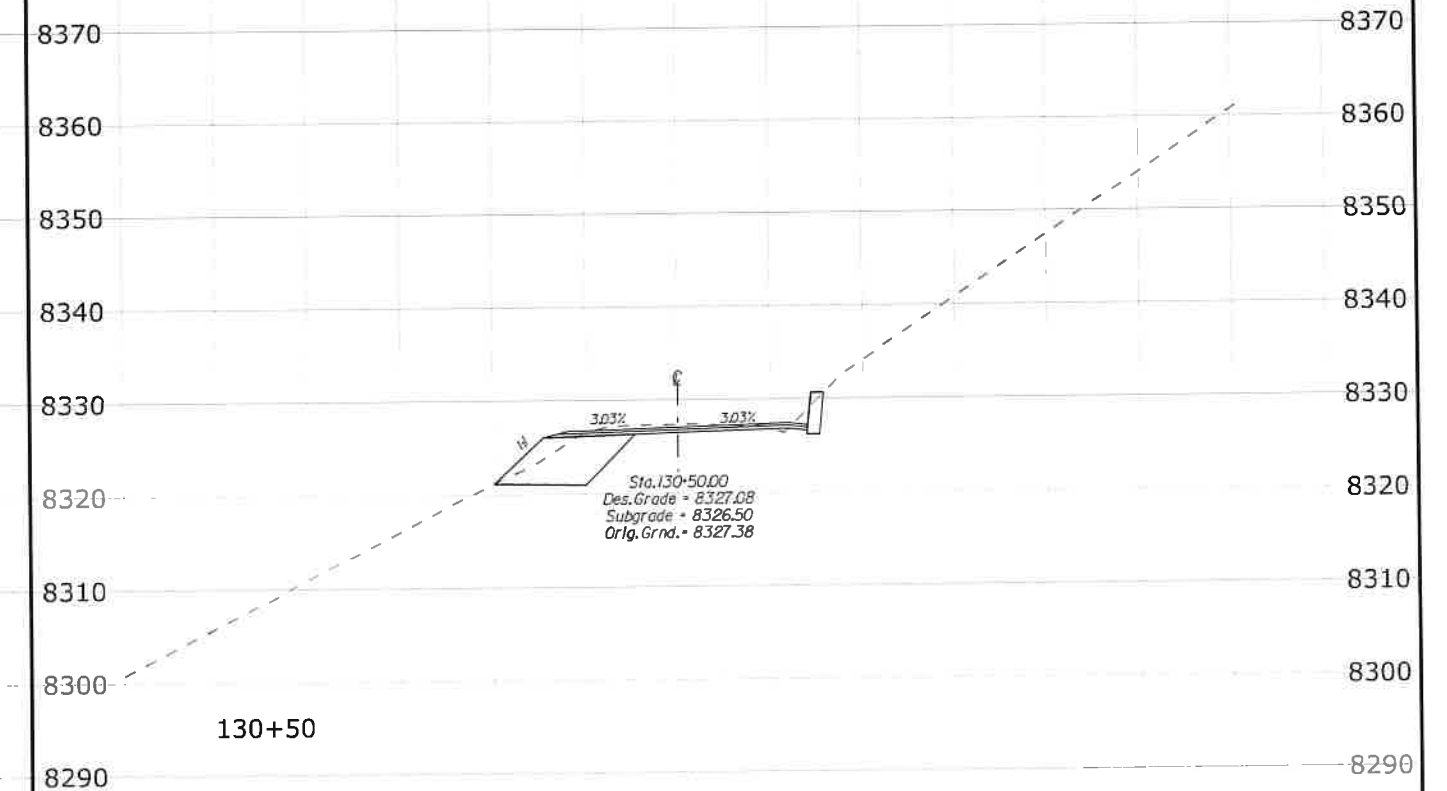
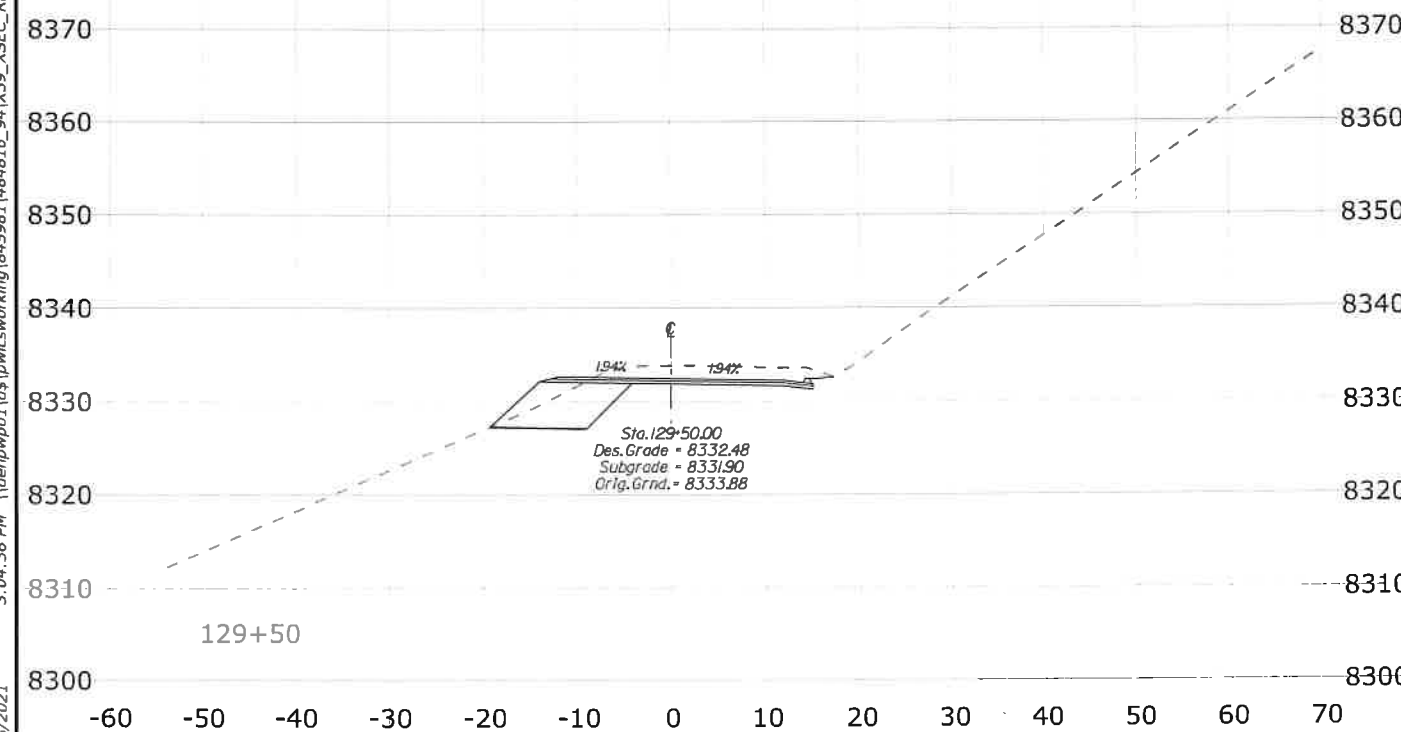
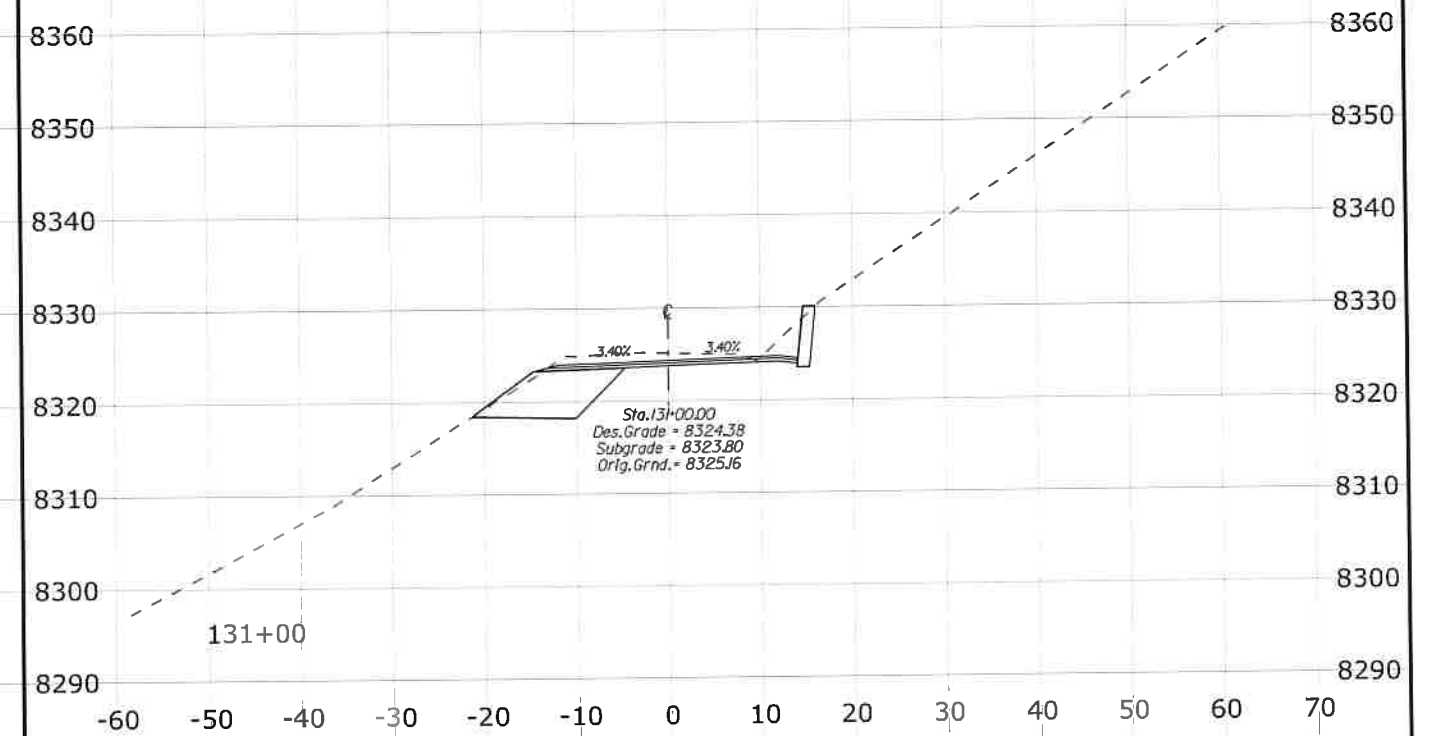
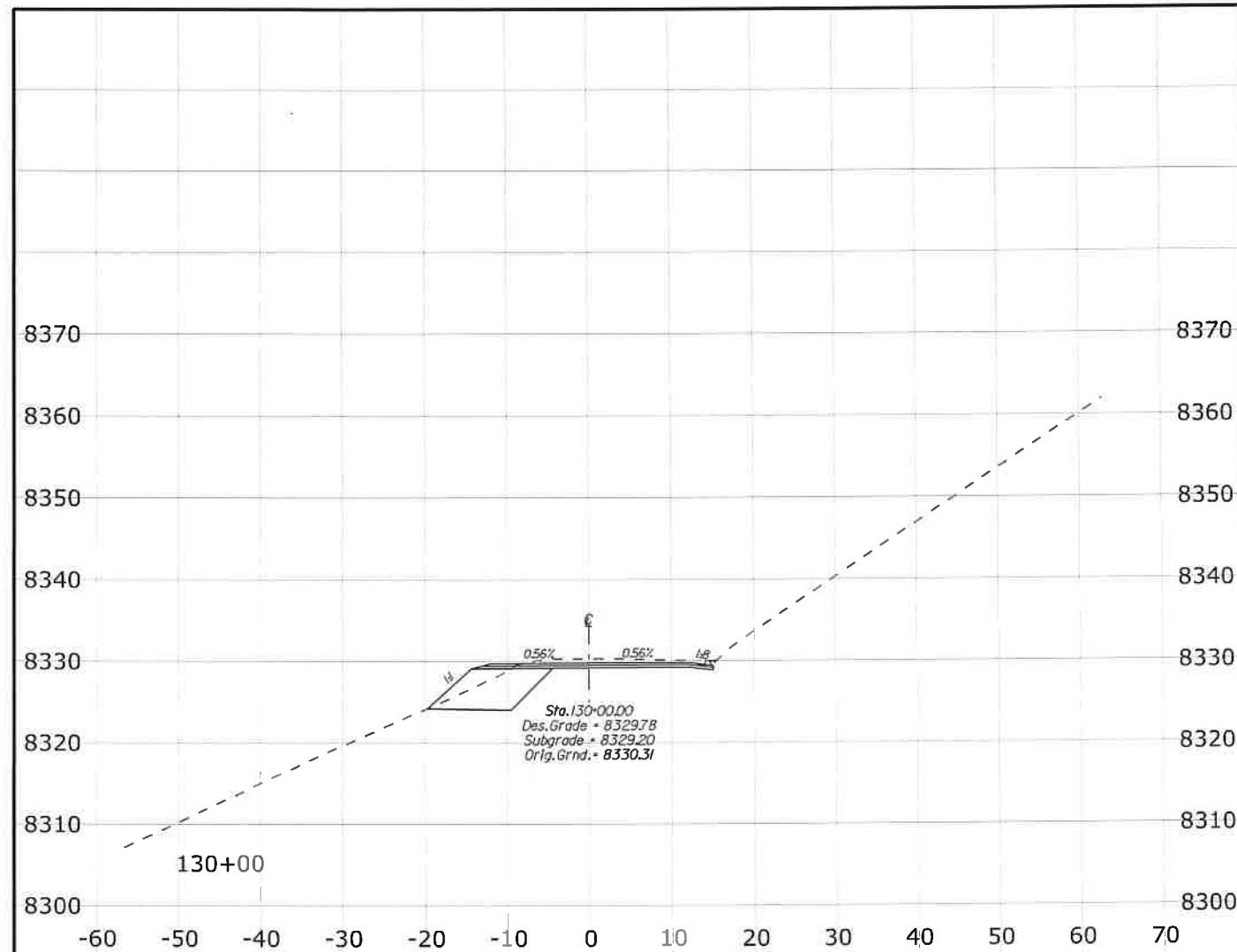
3/25/2021 3:05:22 PM I:\denpwp01\ds\pw\working\845981\84816_98\X57_XSEC_RM.dgn

STATE	PROJECT	SHEET NO.
CA	CA FLAP 03S11(1)	X59



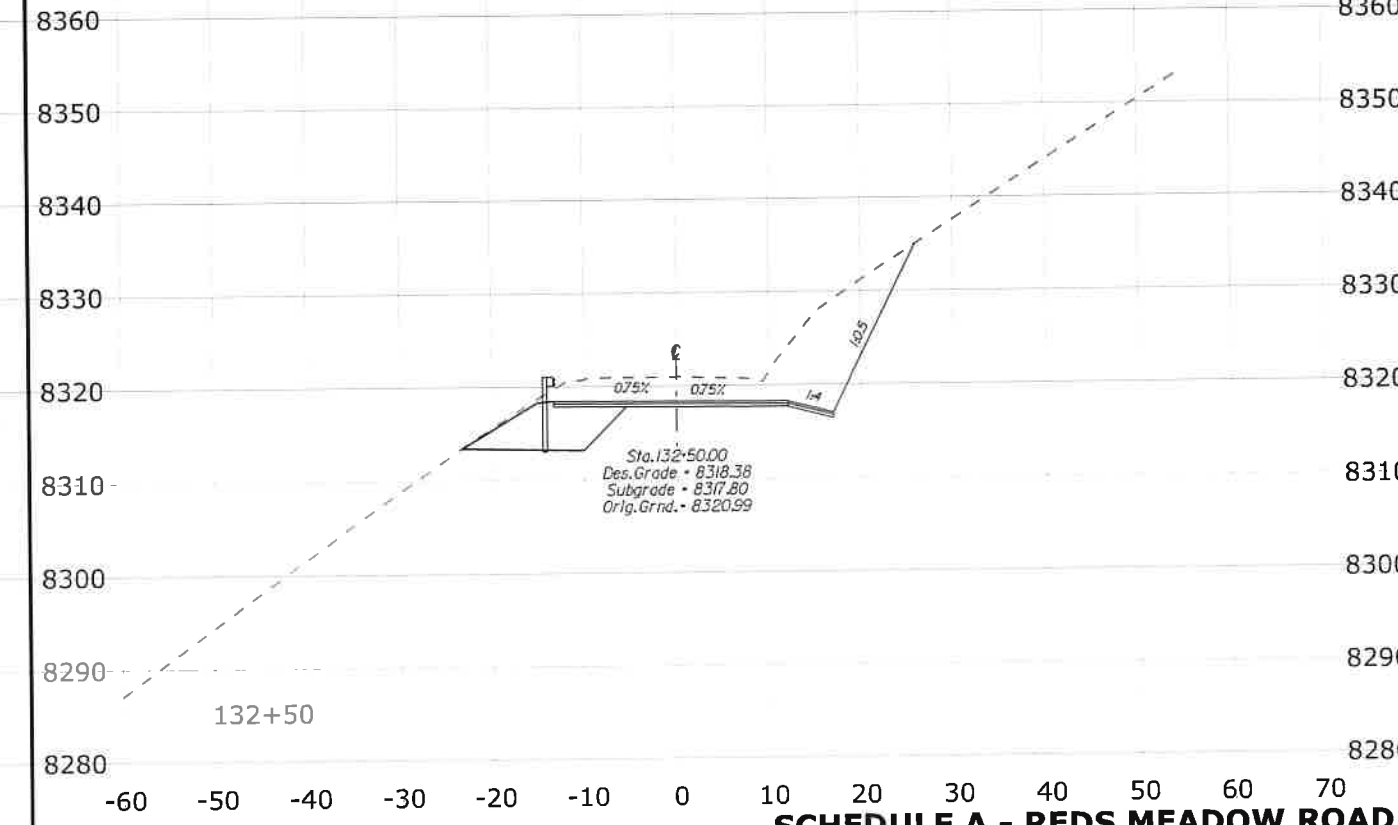
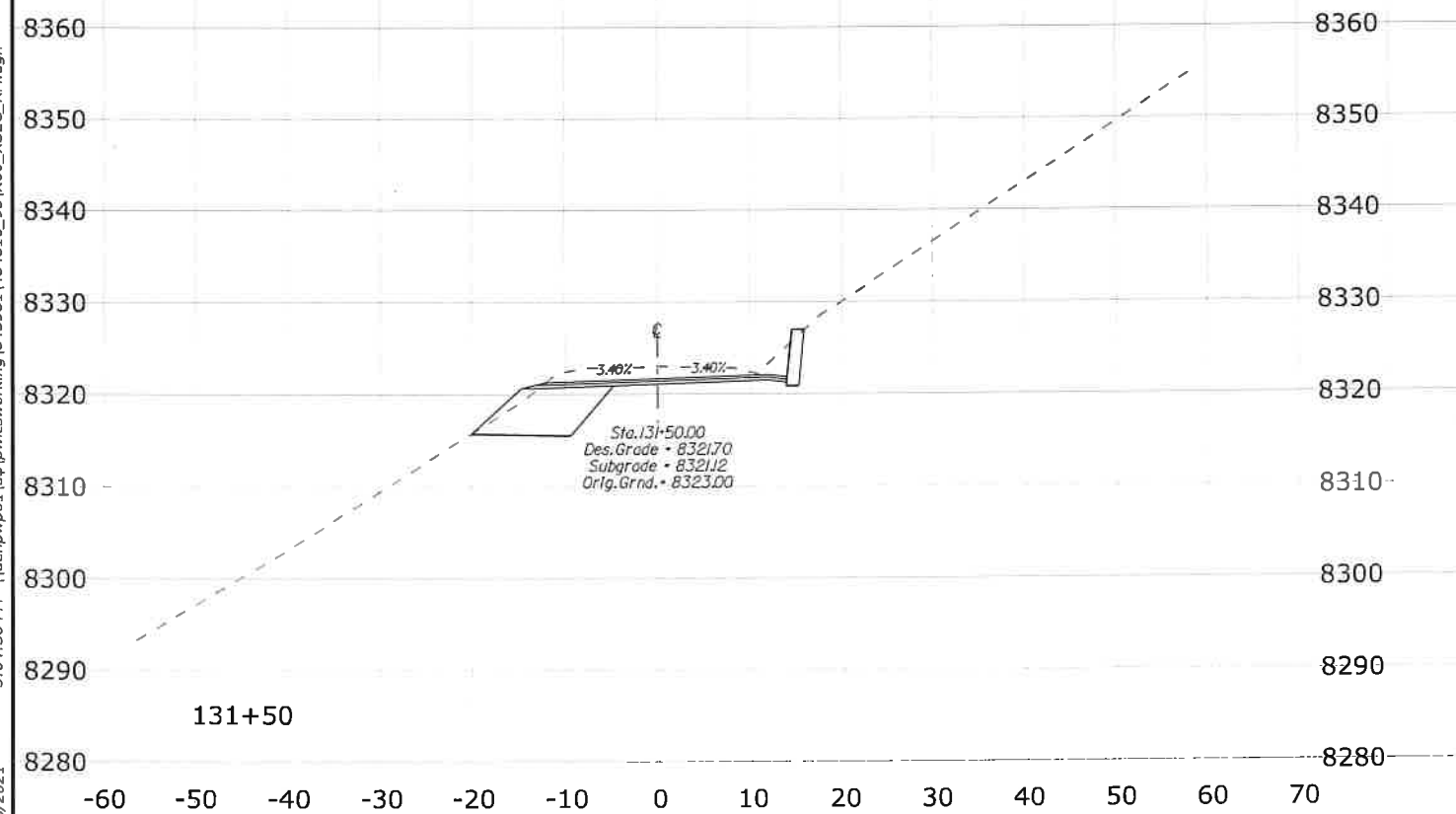
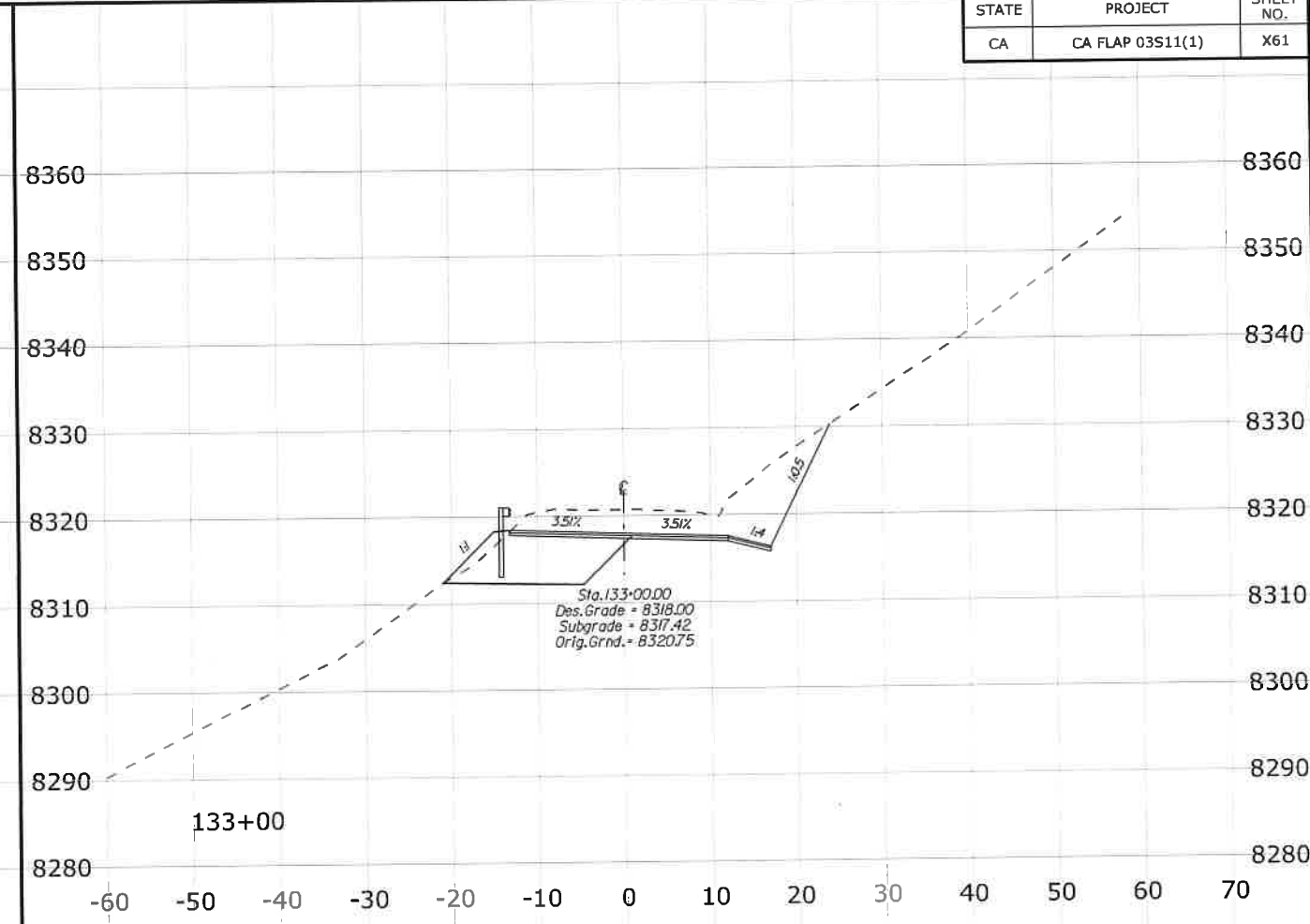
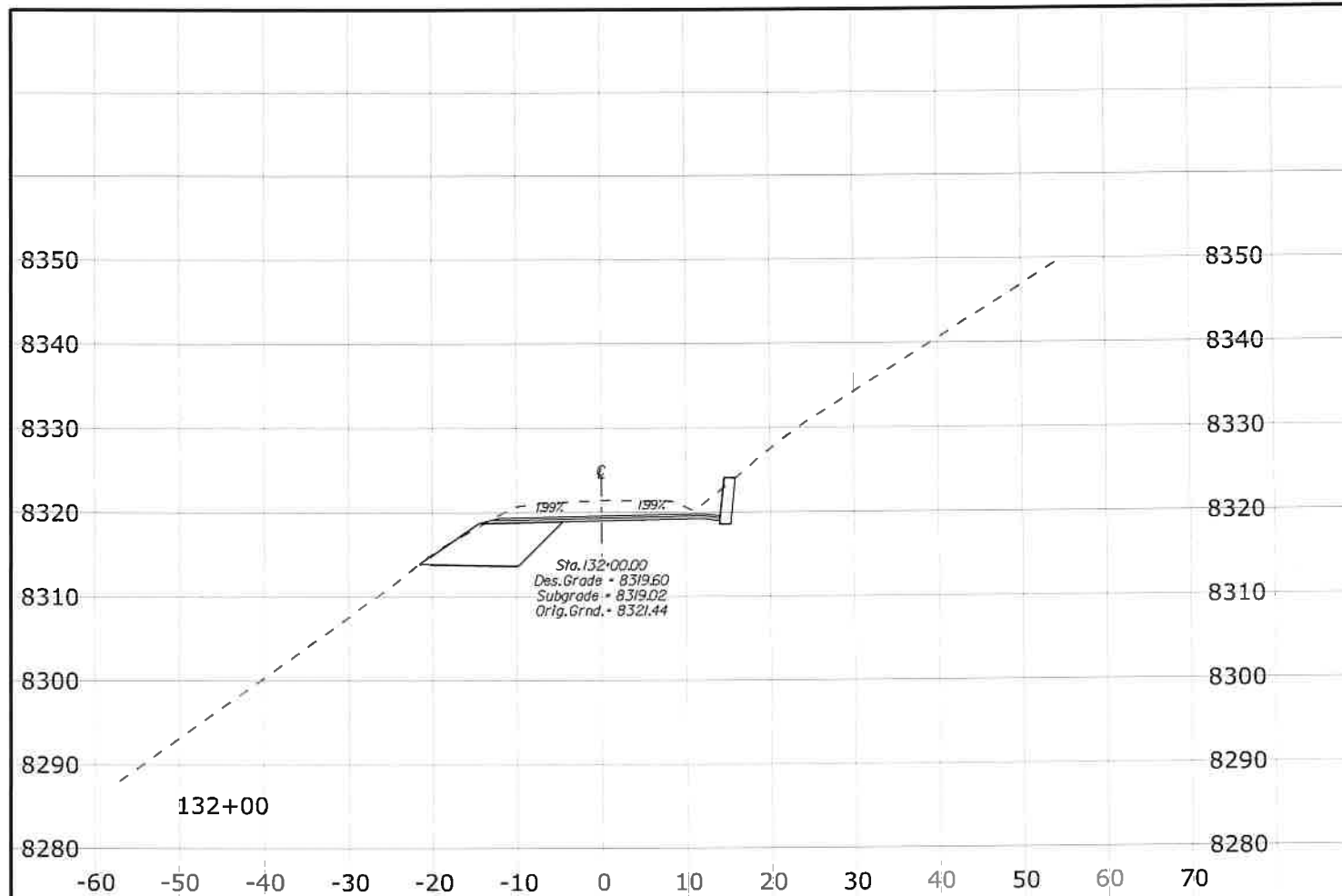
SCHEDULE A - REDS MEADOW ROAD

STATE	PROJECT	SHEET NO.
CA	CA FLAP 03S11(1)	X60



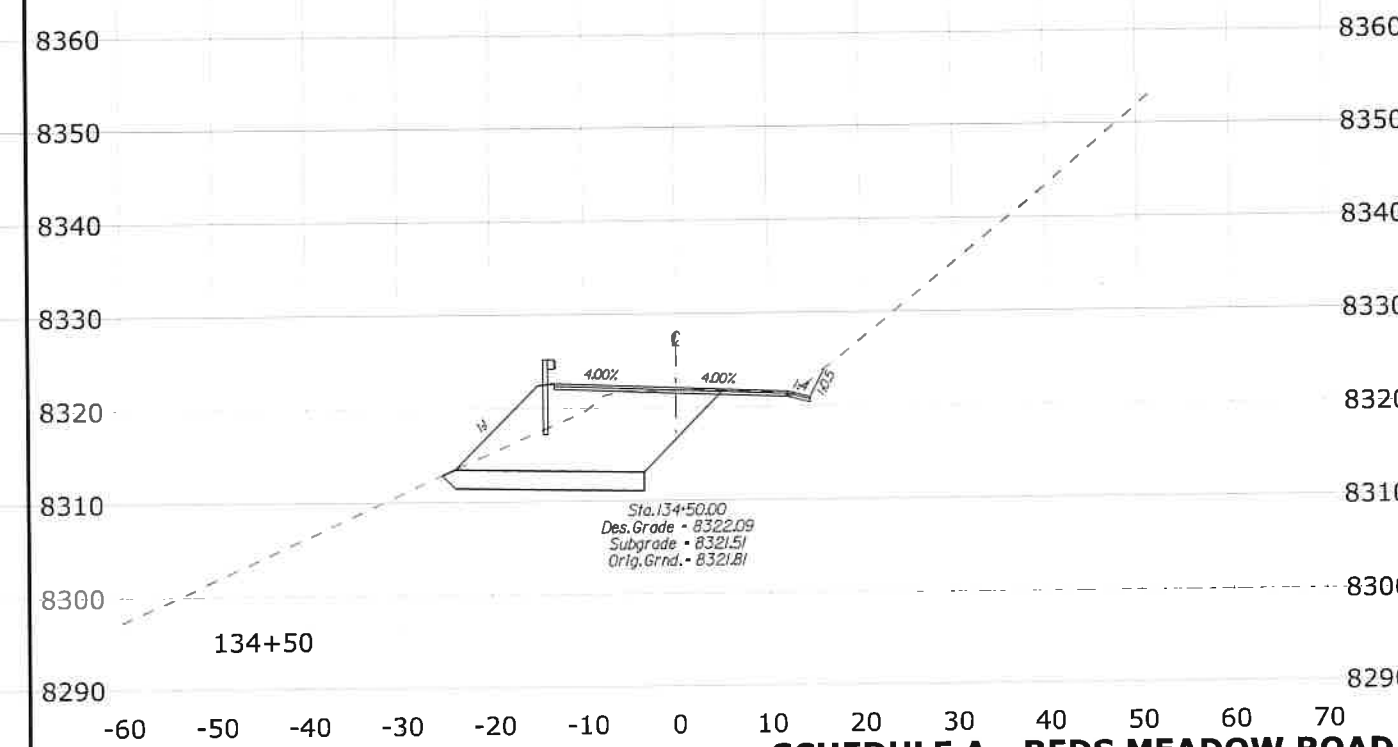
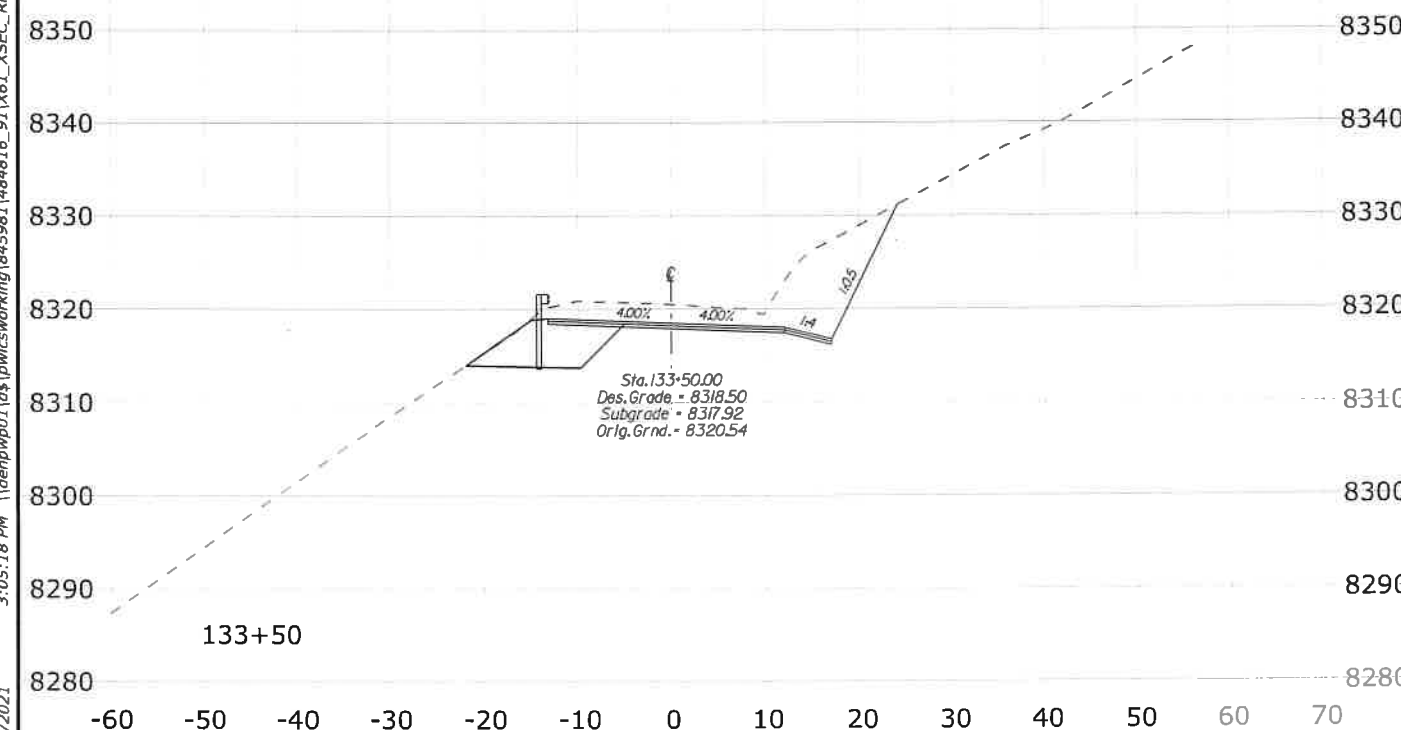
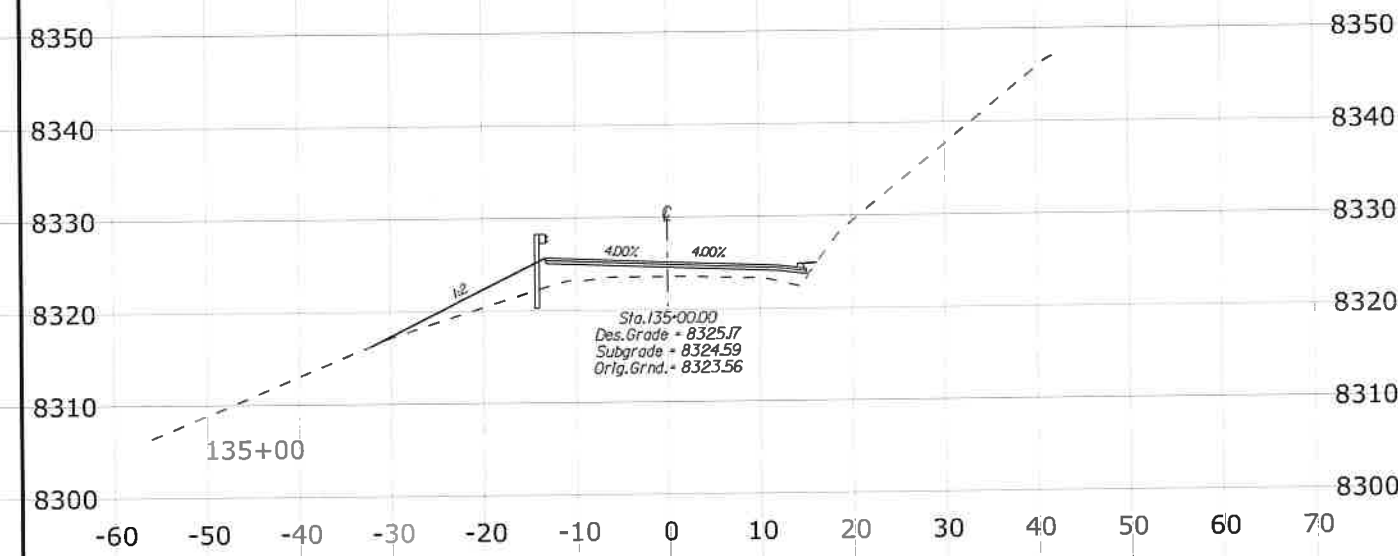
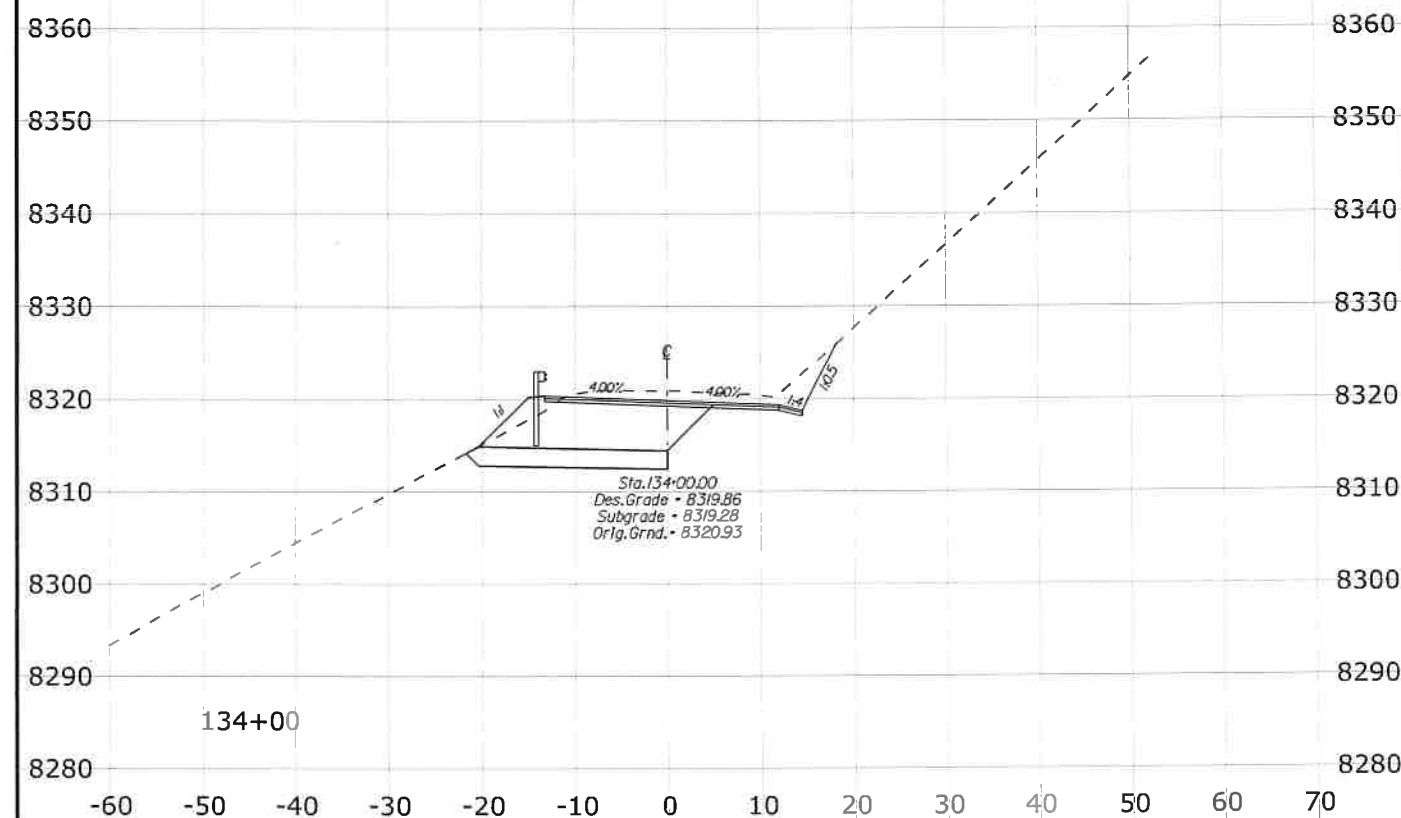
SCHEDULE A - REDS MEADOW ROAD

STATE	PROJECT	SHEET NO.
CA	CA FLAP 03S11(1)	X61



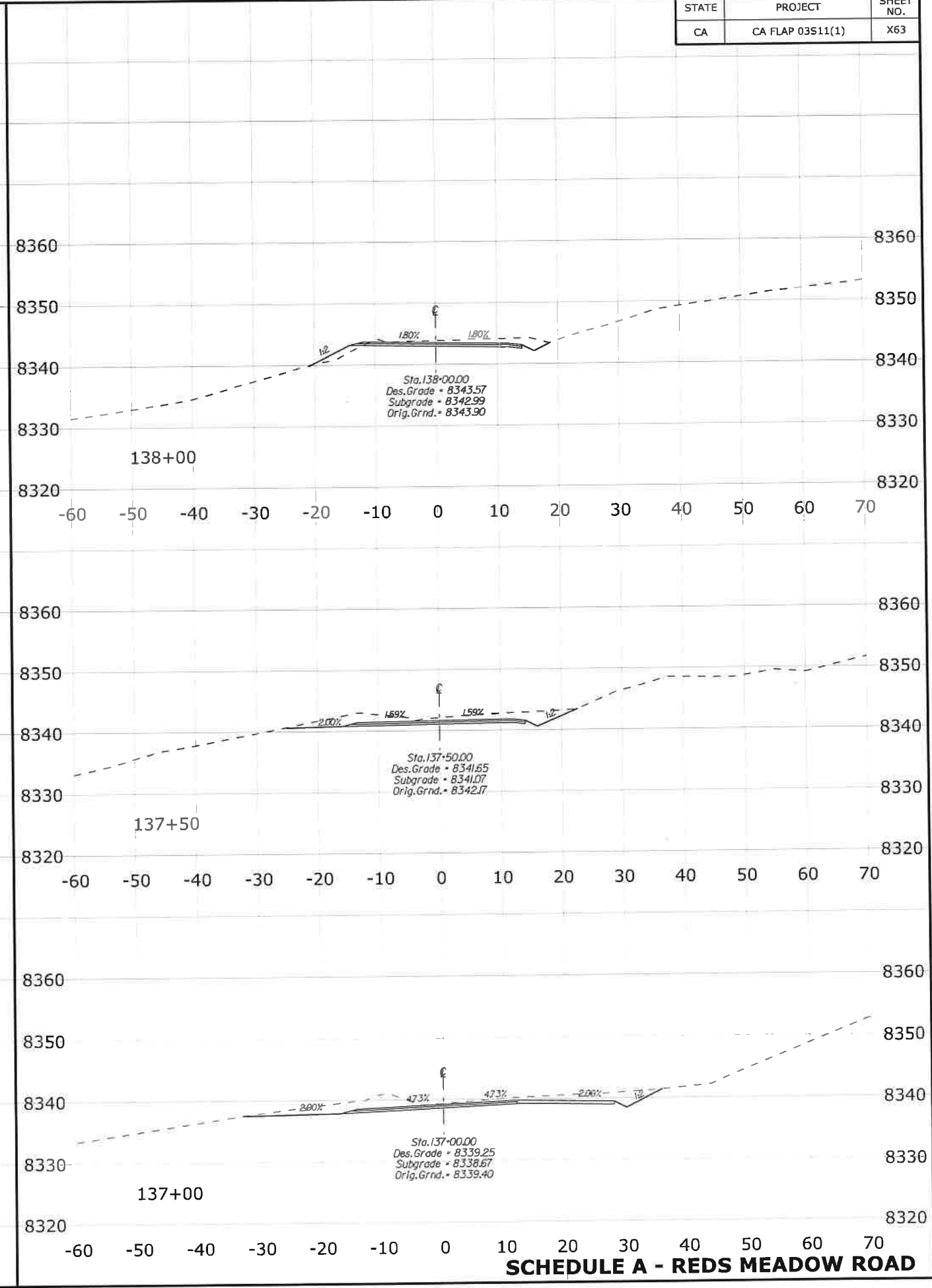
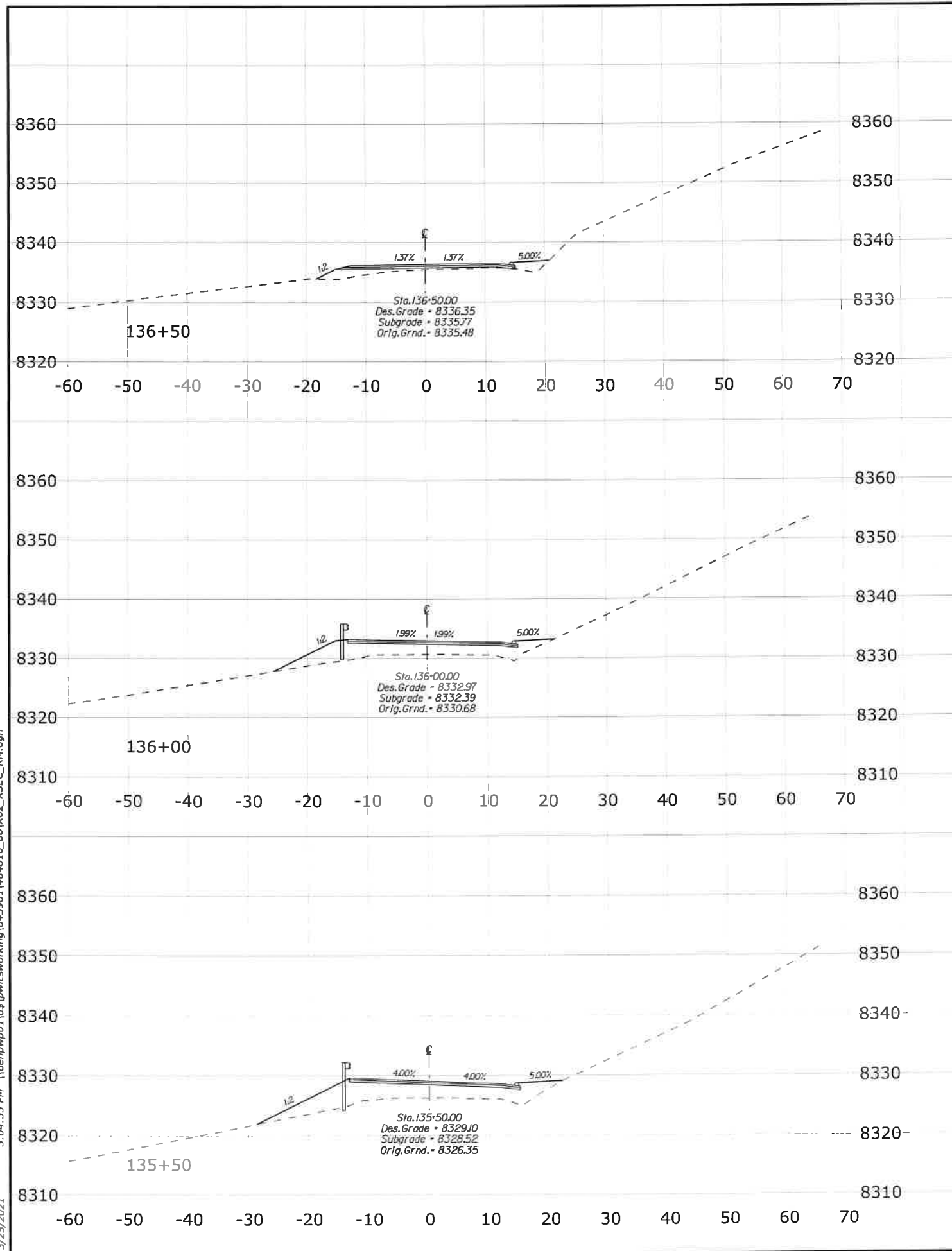
SCHEDULE A - REDS MEADOW ROAD

STATE	PROJECT	SHEET NO.
CA	CA FLAP 03S11(1)	X62



SCHEDULE A - REDS MEADOW ROAD

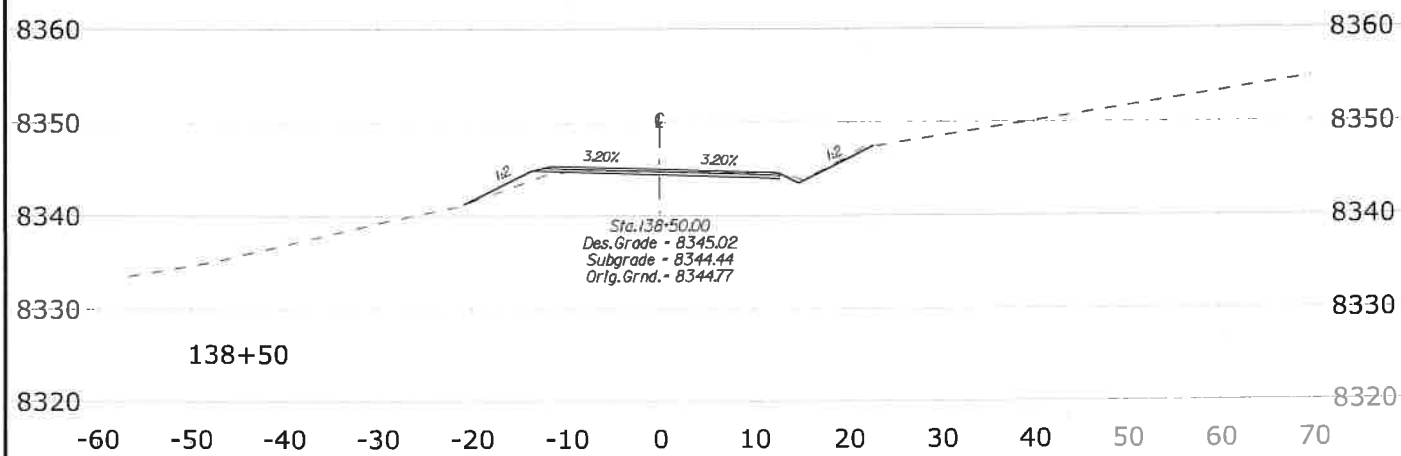
STATE	PROJECT	SHEET NO.
CA	CA FLAP 03S11(1)	X63



SCHEDULE A - REDS MEADOW ROAD

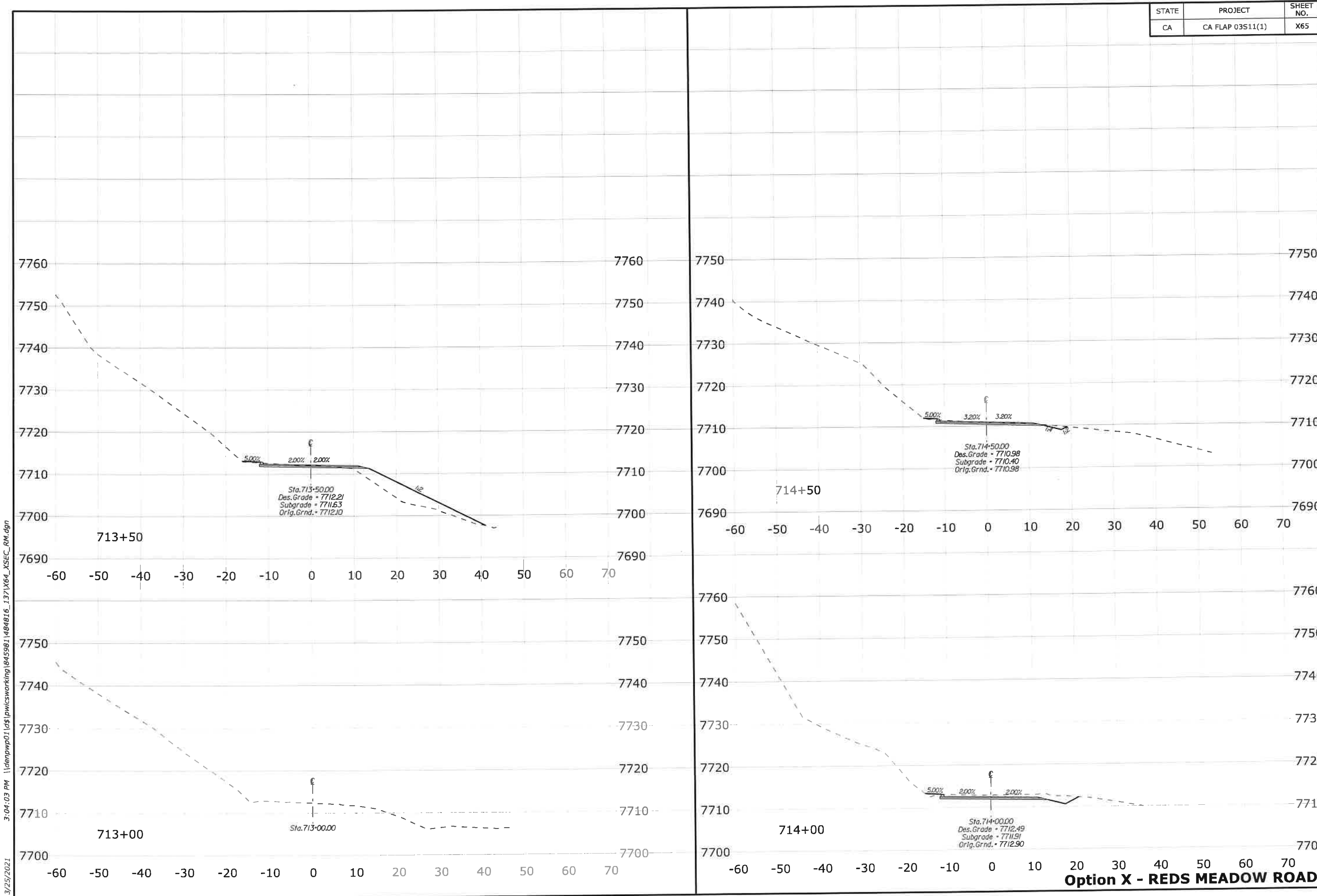
STATE	PROJECT	SHEET NO.
CA	CA FLAP 03S11(1)	X64

3/25/2021 3:04:50 PM I:\denpwp01\ds\pwworking\845981\484816_87\X63_XSEC_RM.dgn

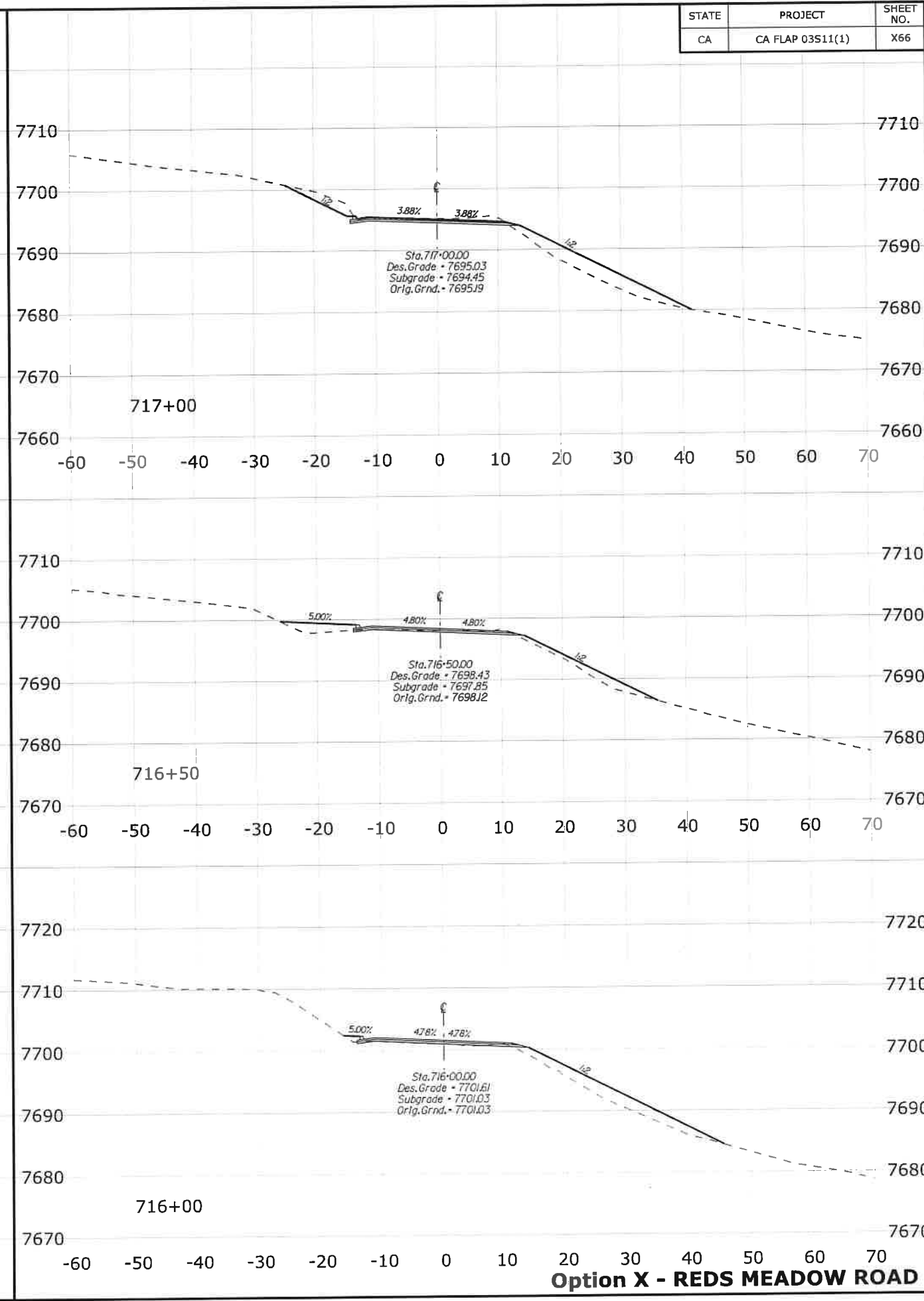
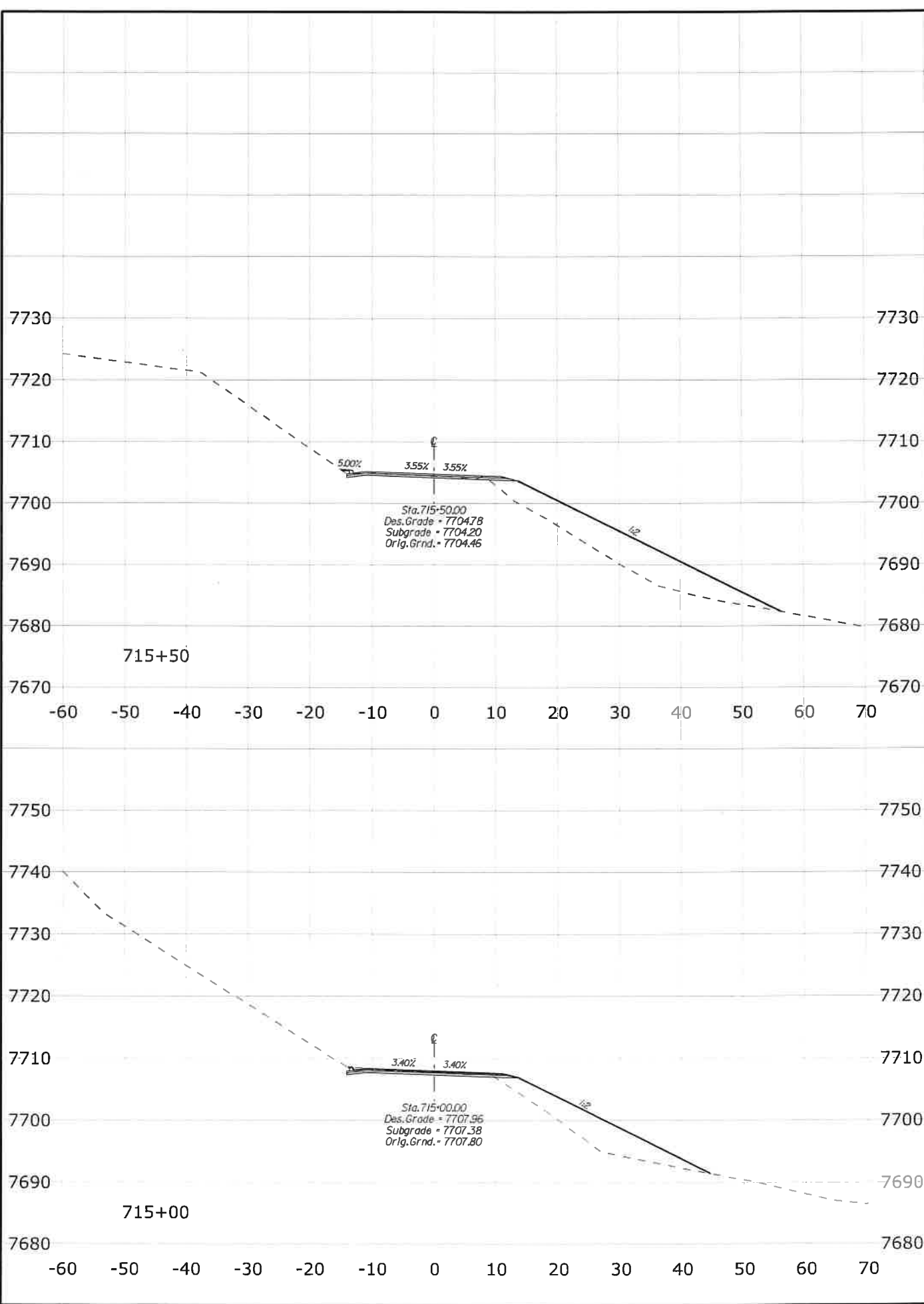


SCHEDULE A - REDS MEADOW ROAD

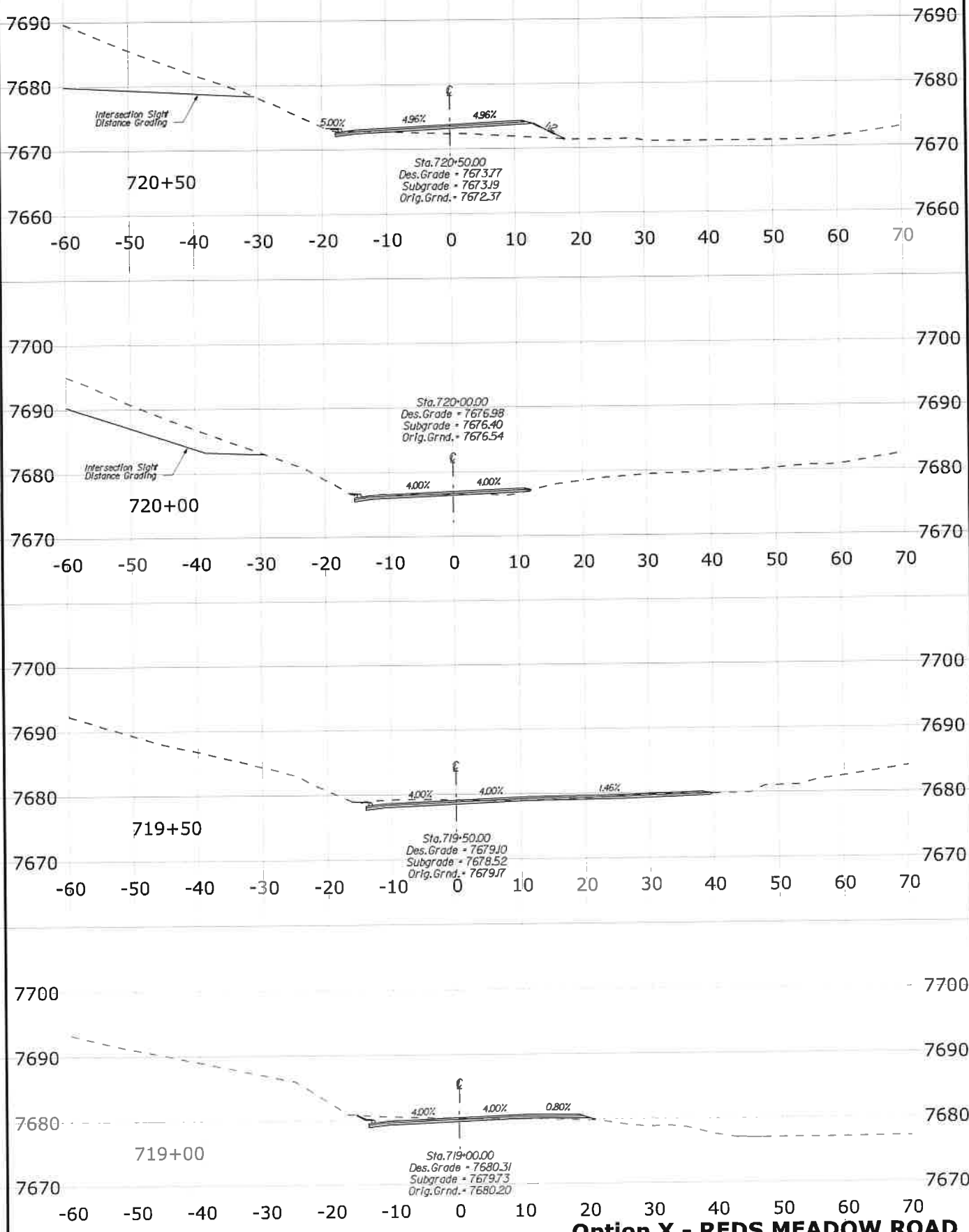
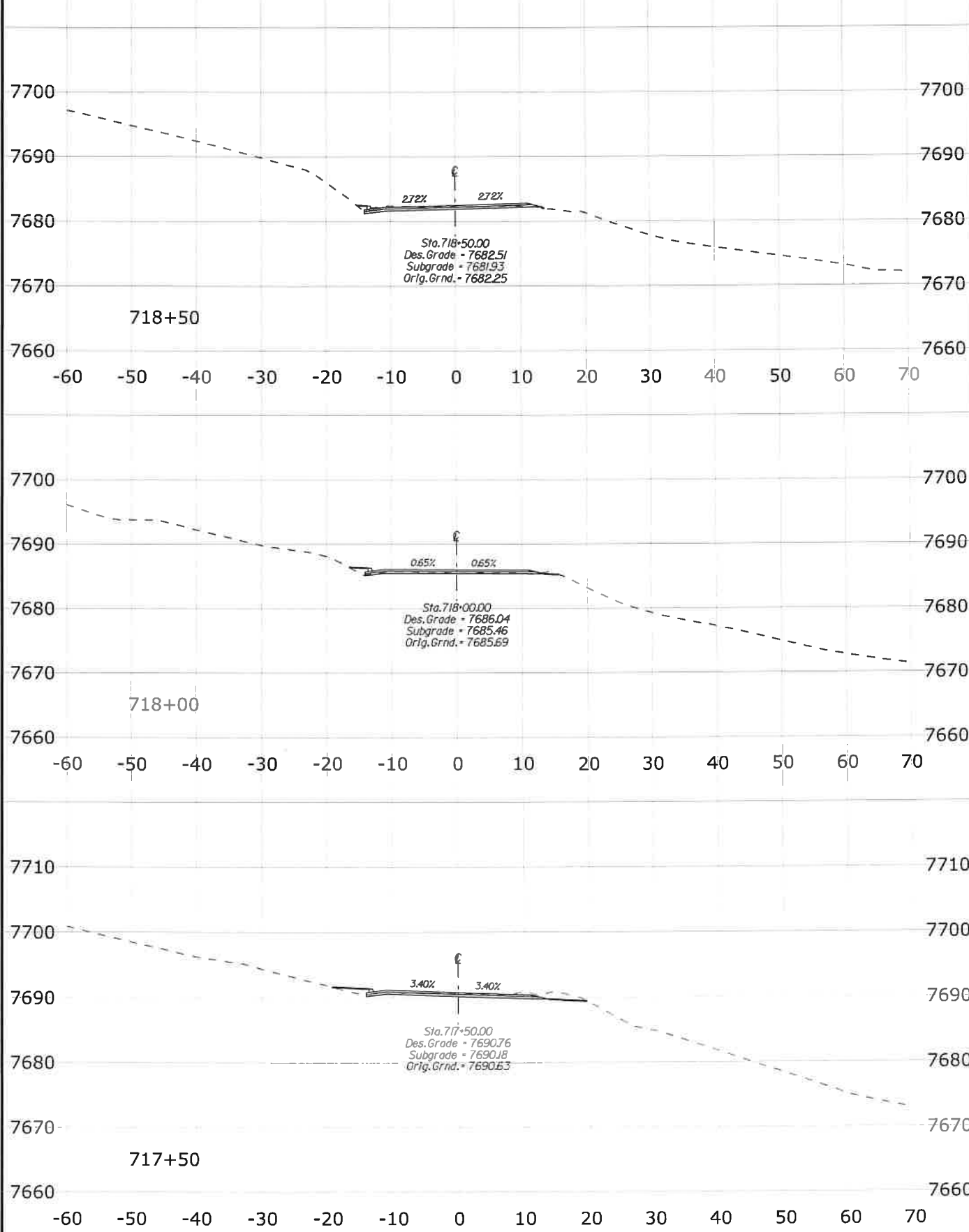
STATE	PROJECT	SHEET NO.
CA	CA FLAP 03S11(1)	X65



STATE	PROJECT	SHEET NO.
CA	CA FLAP 03S11(1)	X66

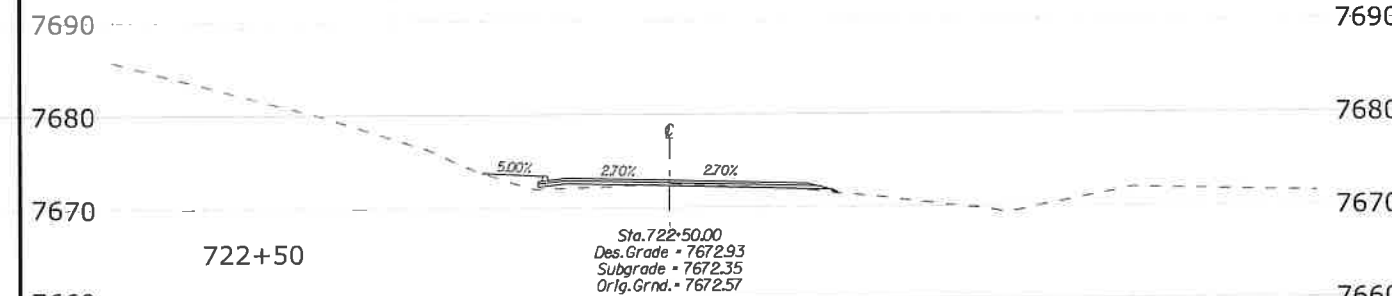
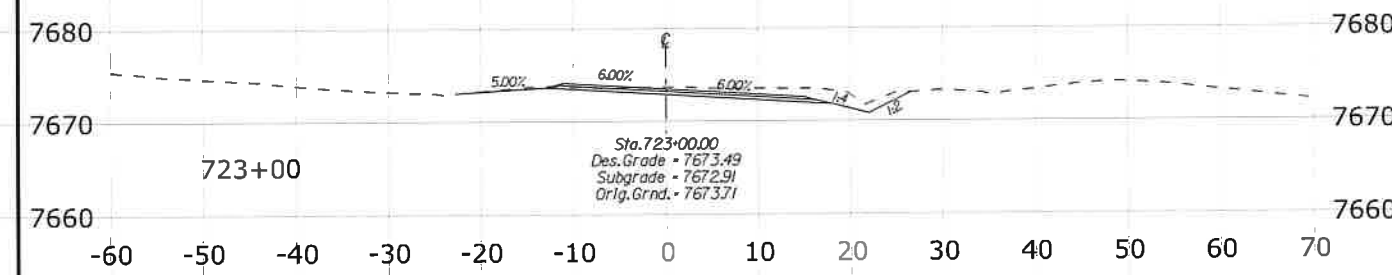
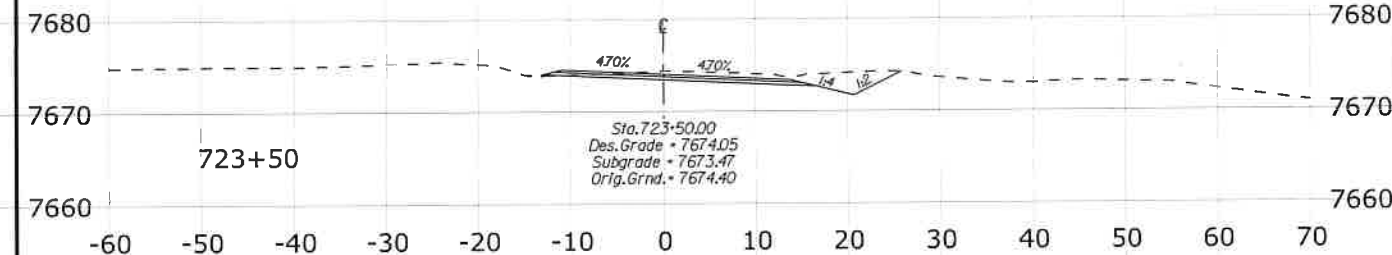
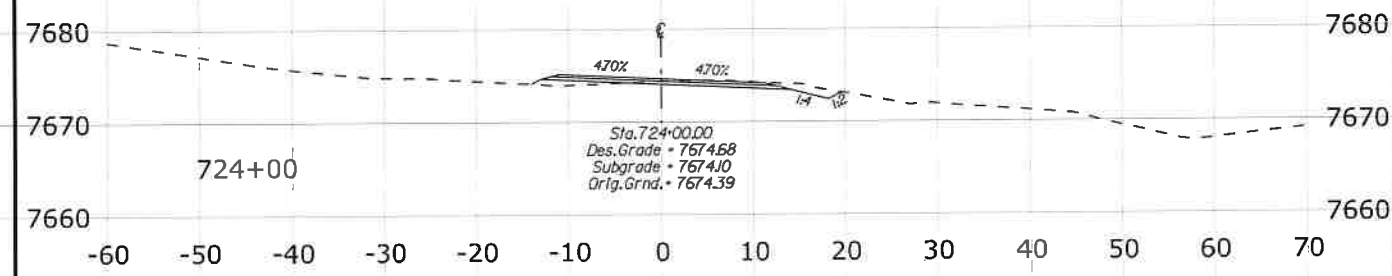
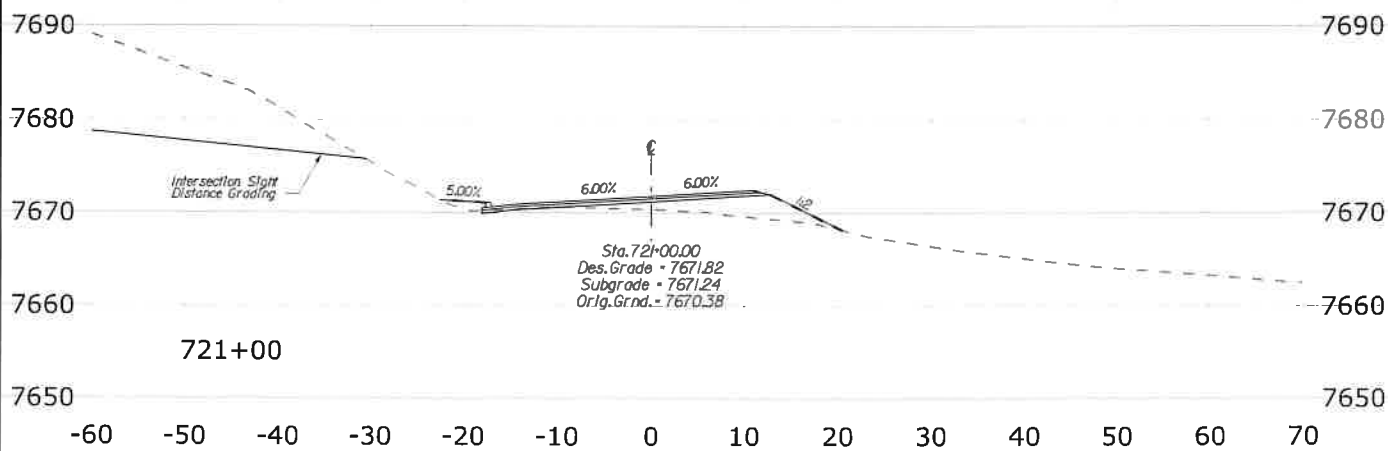
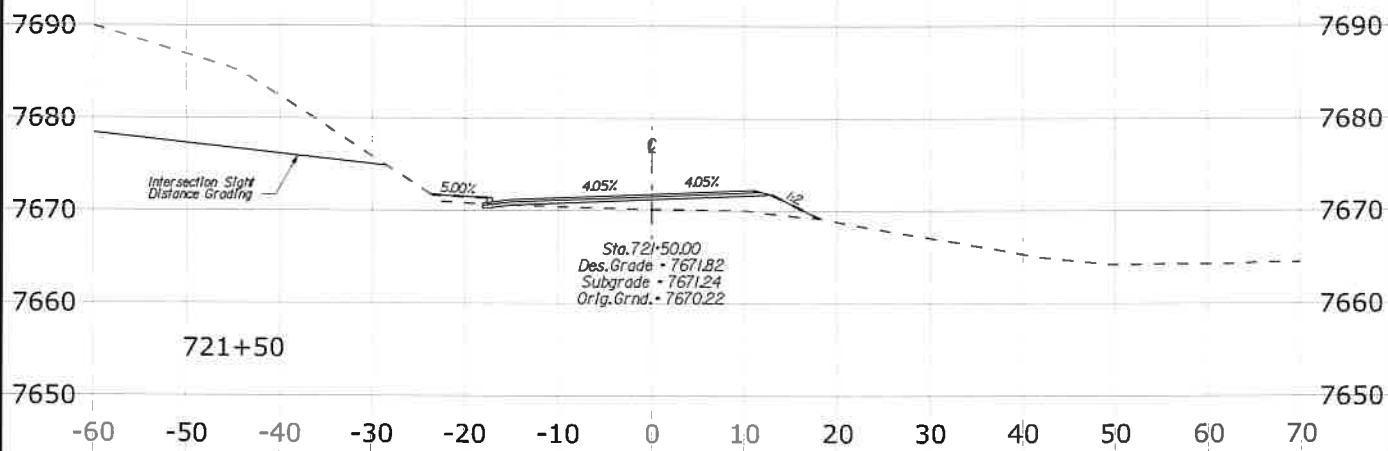
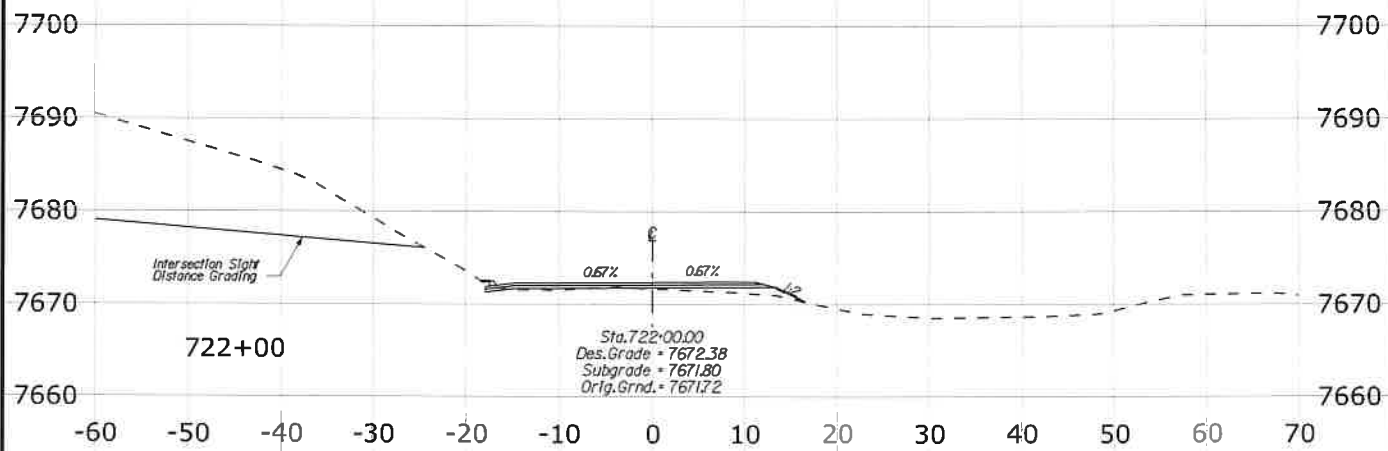


STATE	PROJECT	SHEET NO.
CA	CA FLAP 03S11(1)	X67



Option X - REDS MEADOW ROAD

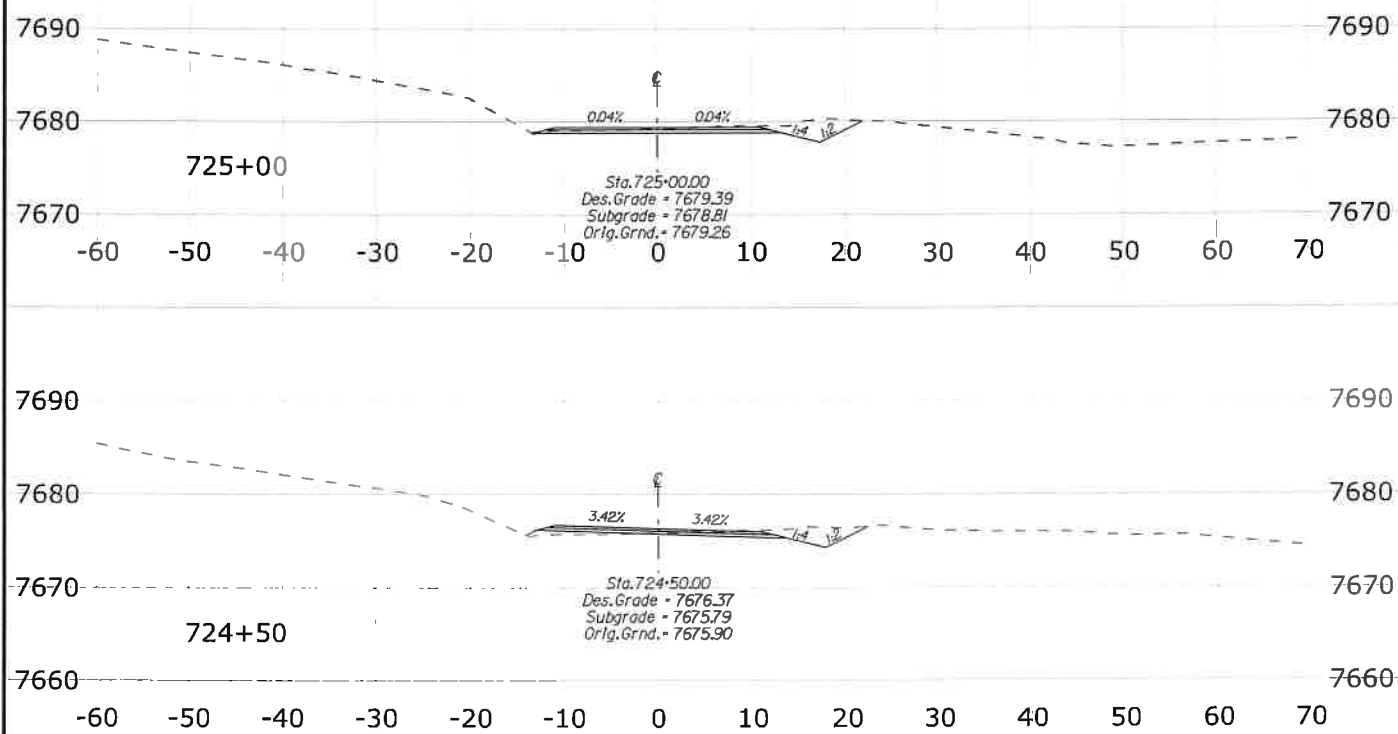
STATE	PROJECT	SHEET NO.
CA	CA FLAP 03S11(1)	X68



Option X - REDS MEADOW ROAD

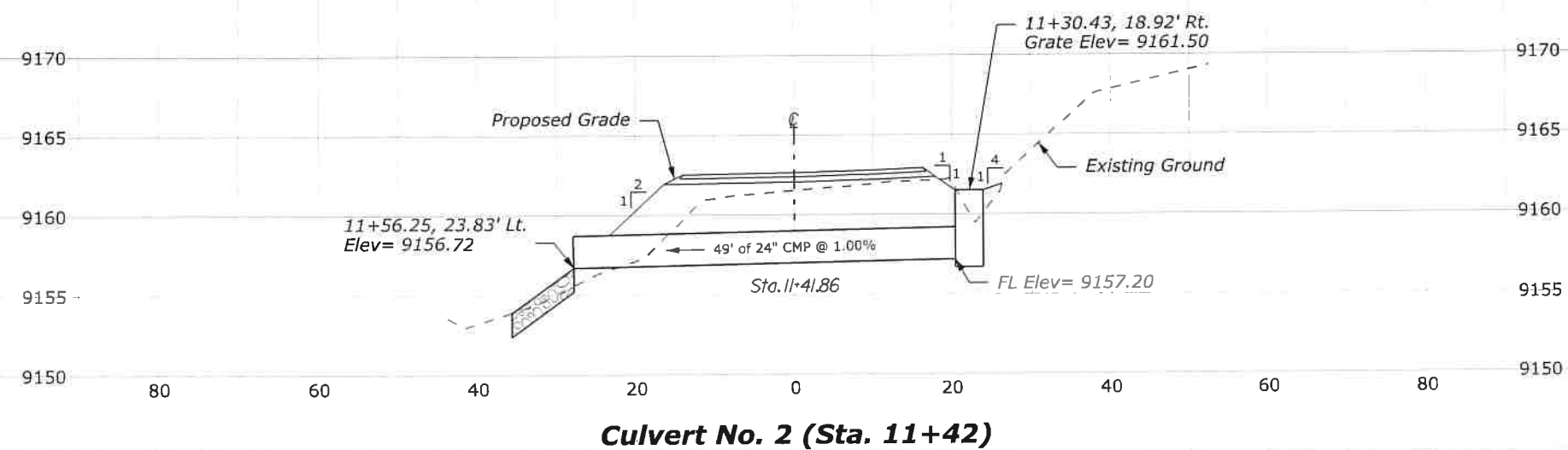
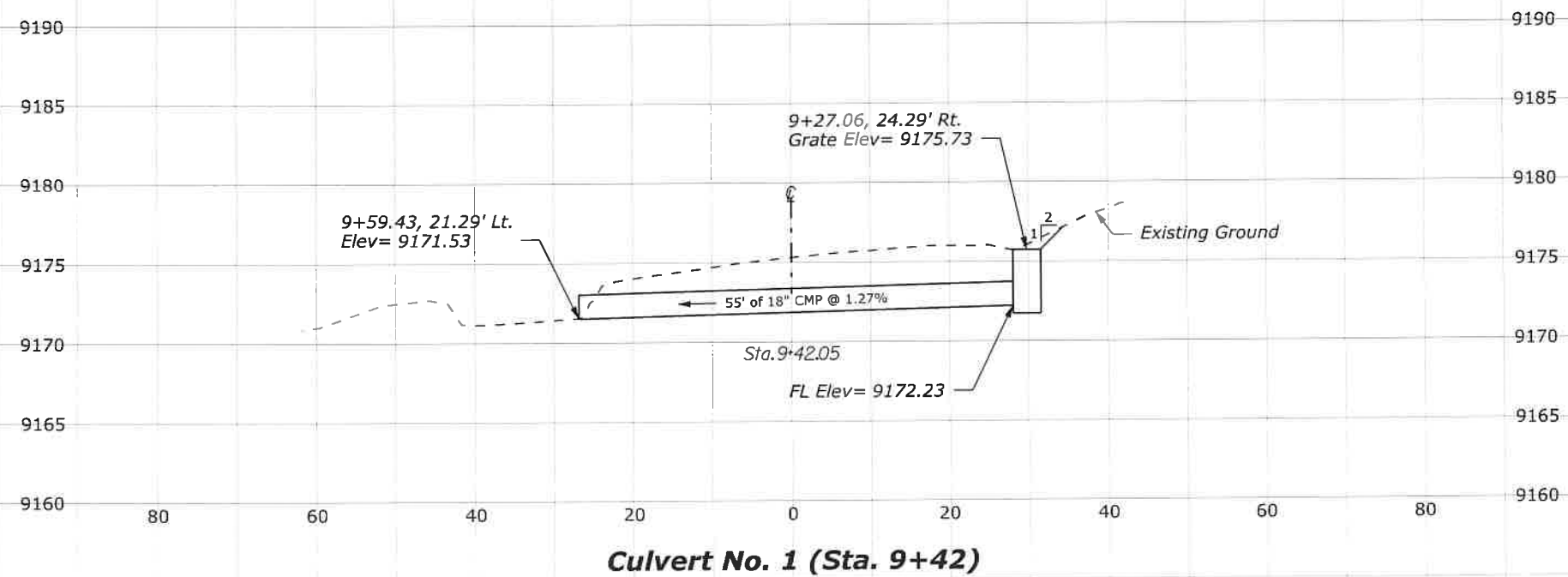
STATE	PROJECT	SHEET NO.
CA	CA FLAP 03S11(1)	X69

3/25/2021 3:04:33 PM \\denpwp01\dfs\pwworking\845981\484816_140\X68_XSEC_RM.dgn

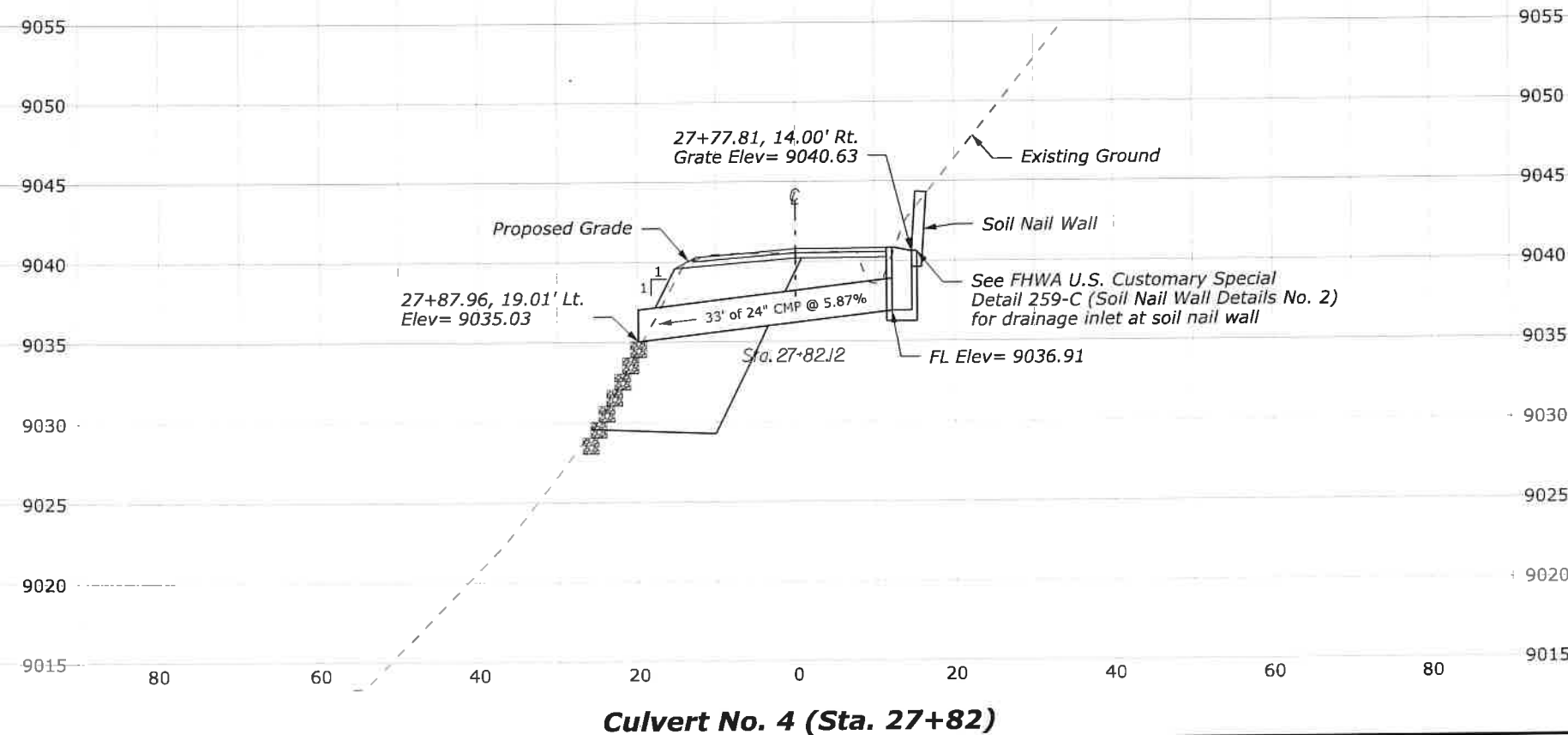
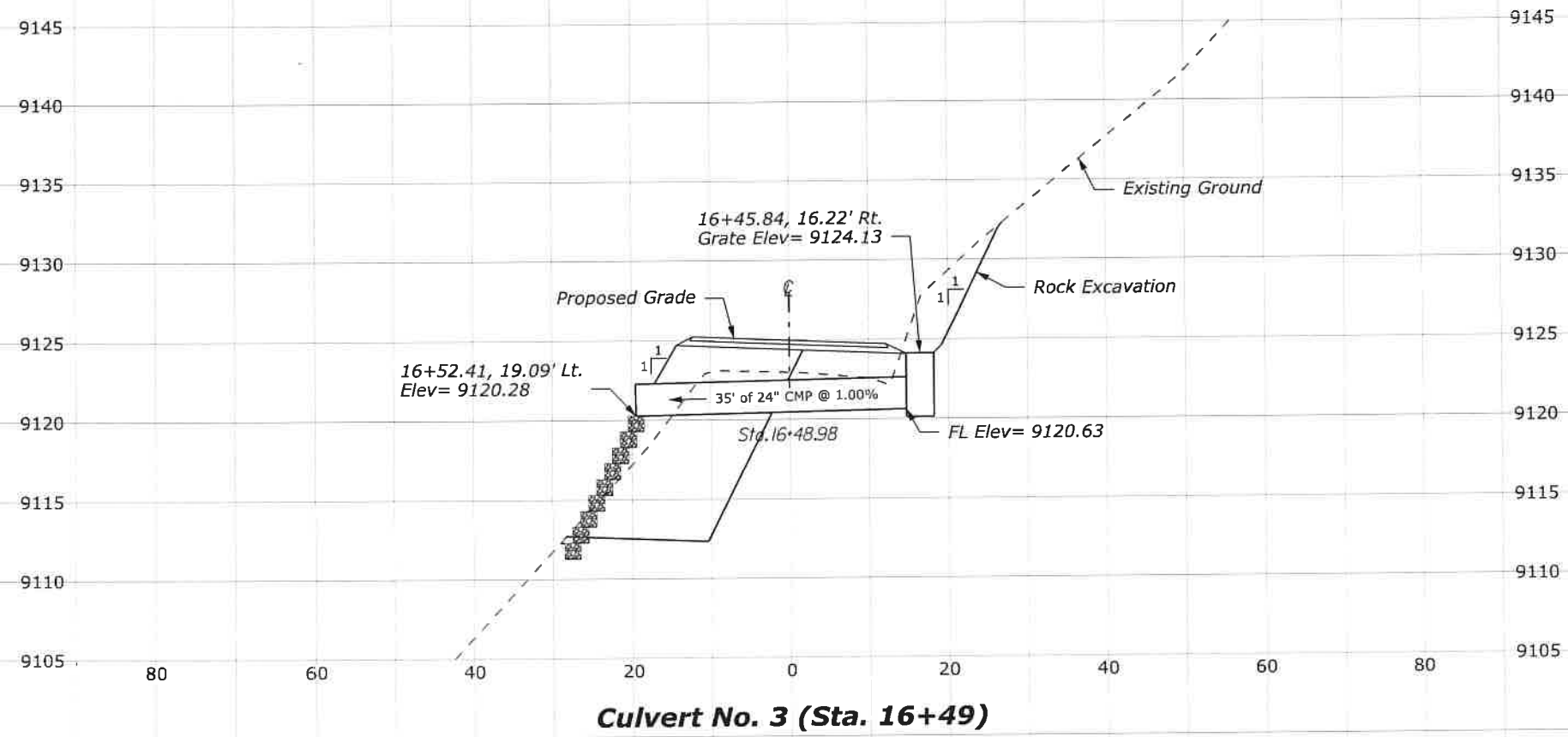


Option X - REDS MEADOW ROAD

STATE	PROJECT	SHEET NO.
CA	CA FLAP 03S11(1)	Z1

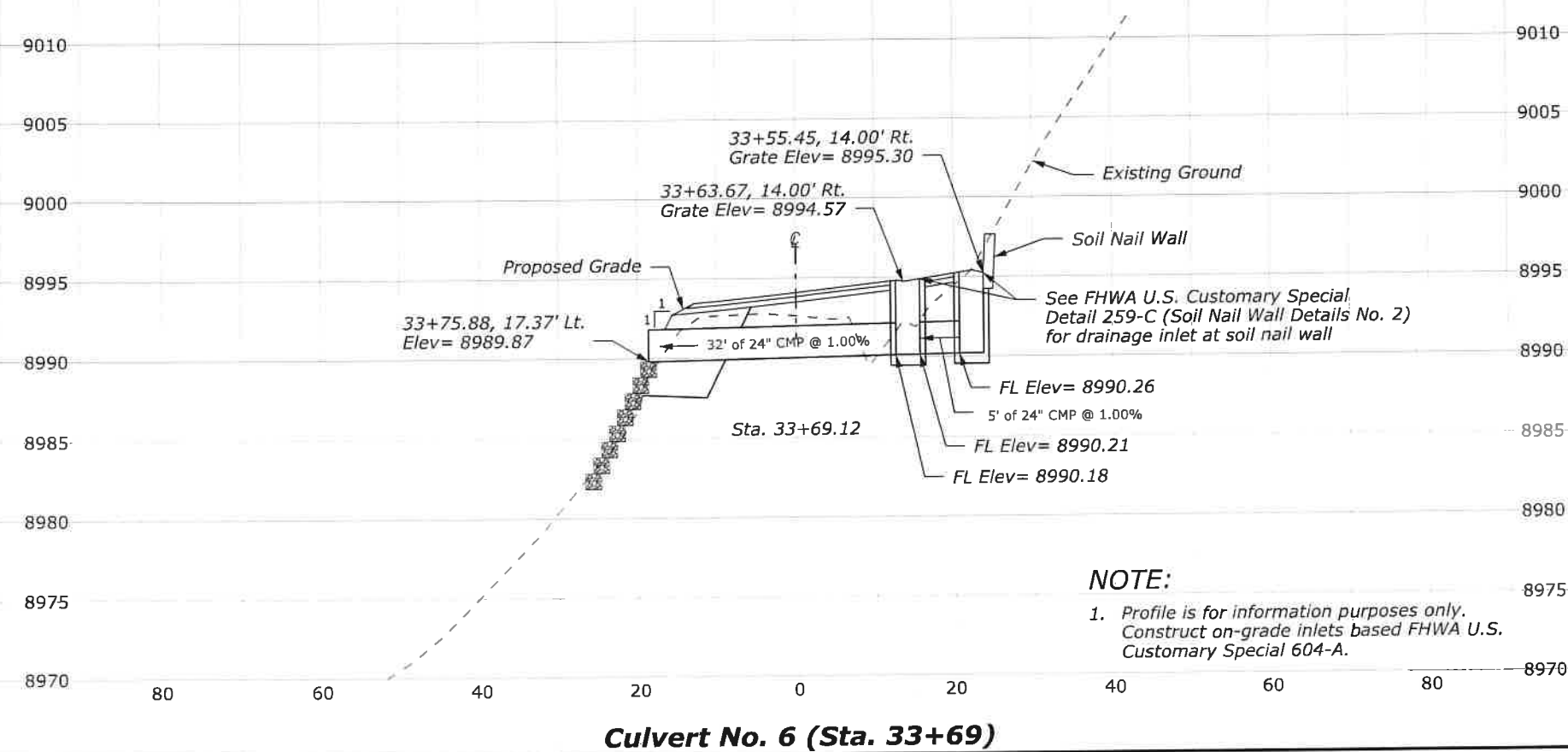
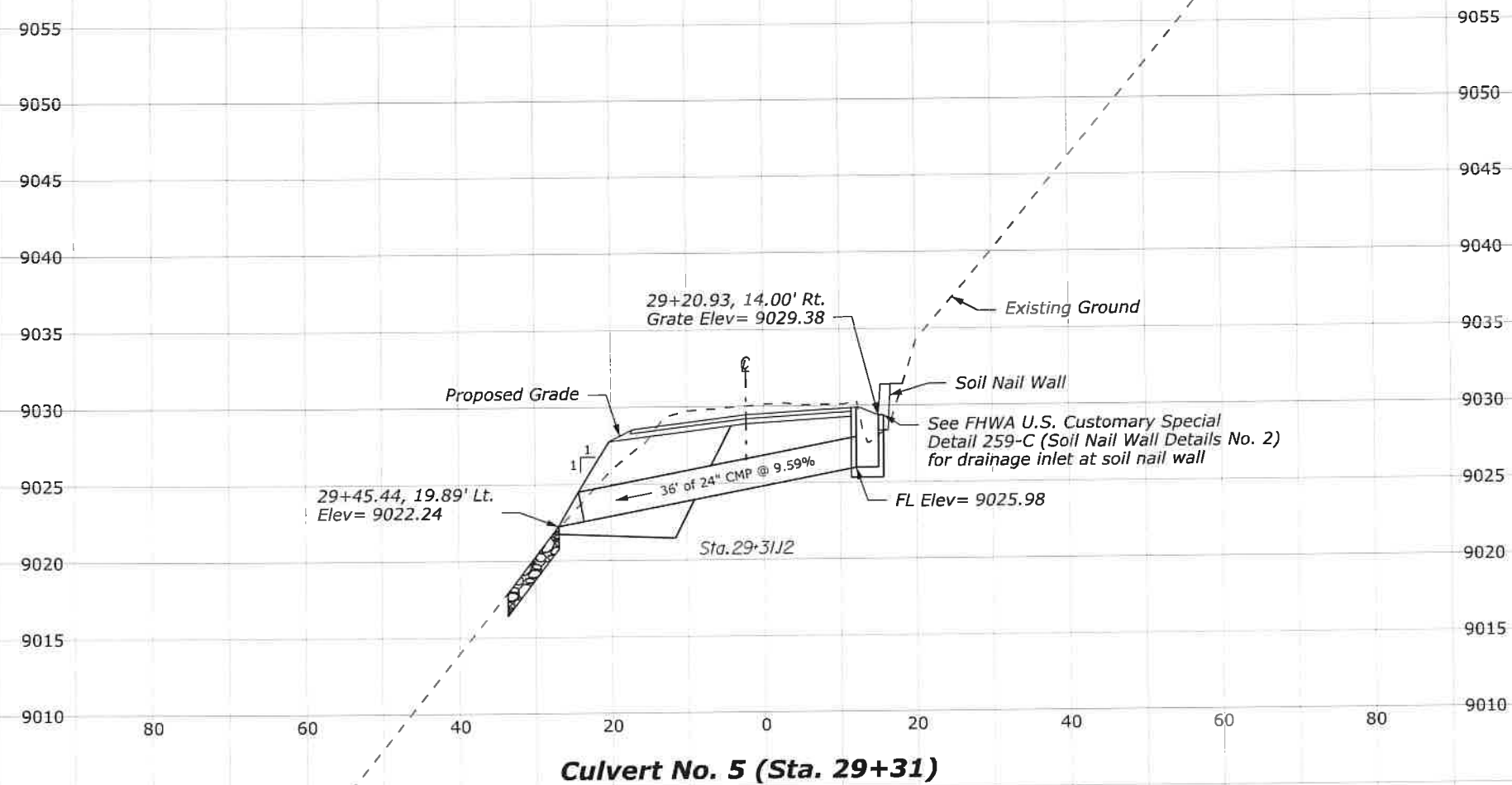


STATE	PROJECT	SHEET NO.
CA	CA FLAP 03S11(1)	22



SCHEDULE A

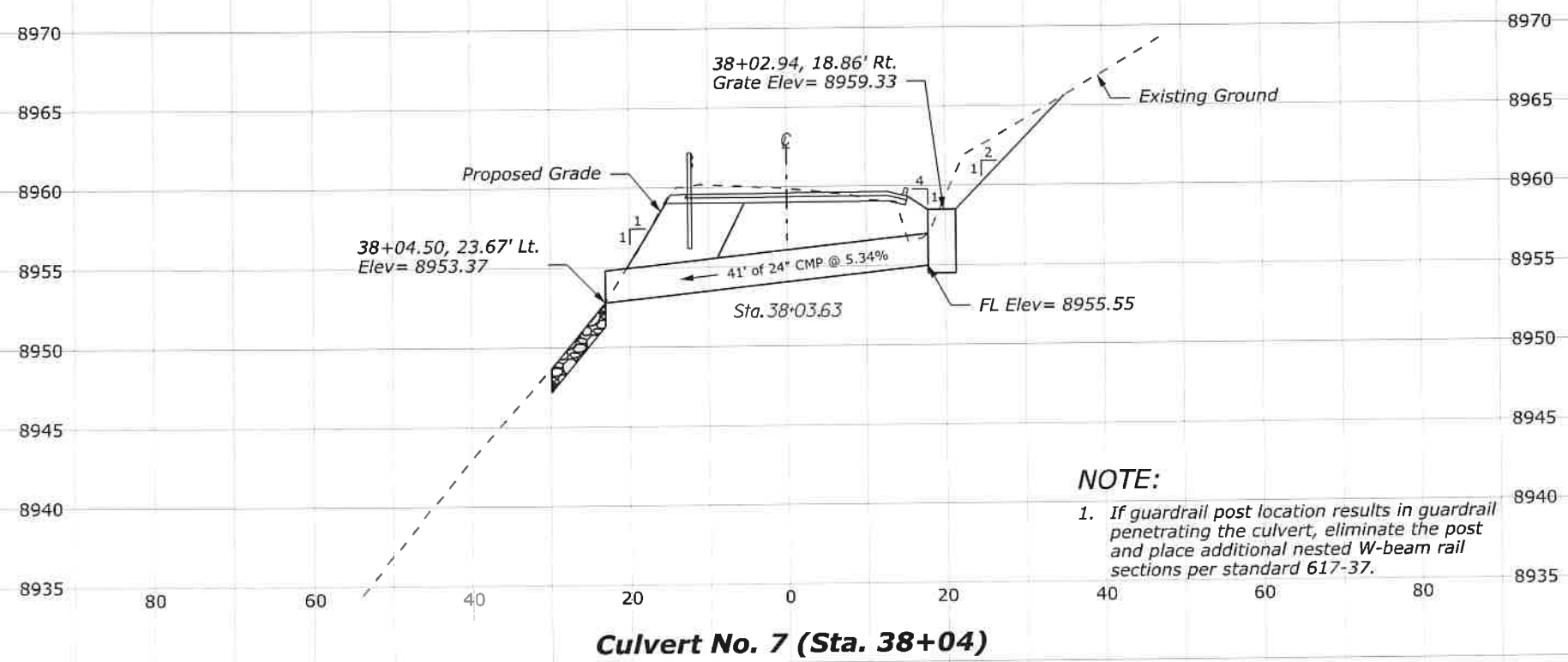
STATE	PROJECT	SHEET NO.
CA	CA FLAP 03S11(1)	Z3



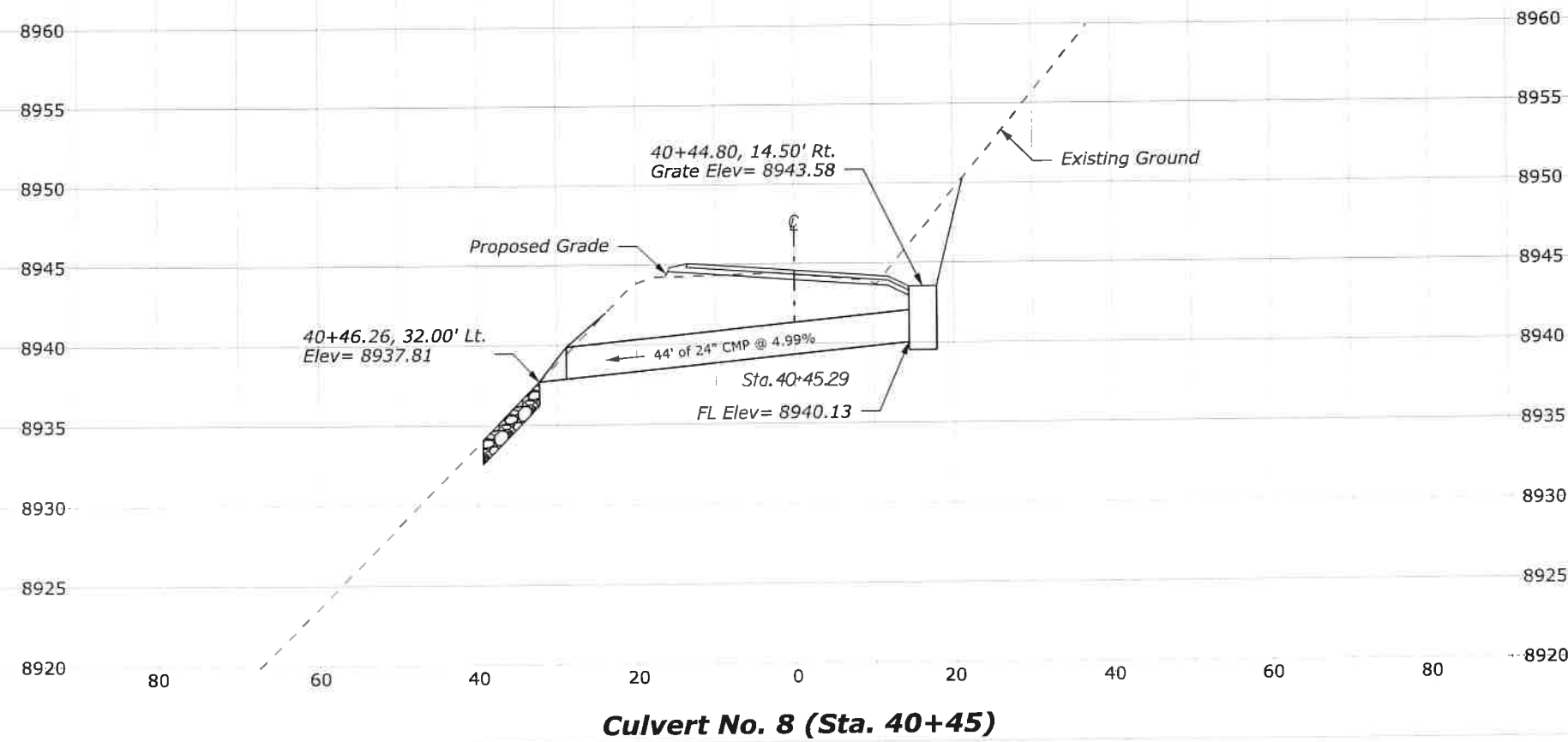
NOTE:
 1. Profile is for information purposes only. Construct on-grade inlets based FHWA U.S. Customary Special 604-A.

SCHEDULE A

STATE	PROJECT	SHEET NO.
CA	CA FLAP 03S11(1)	Z4

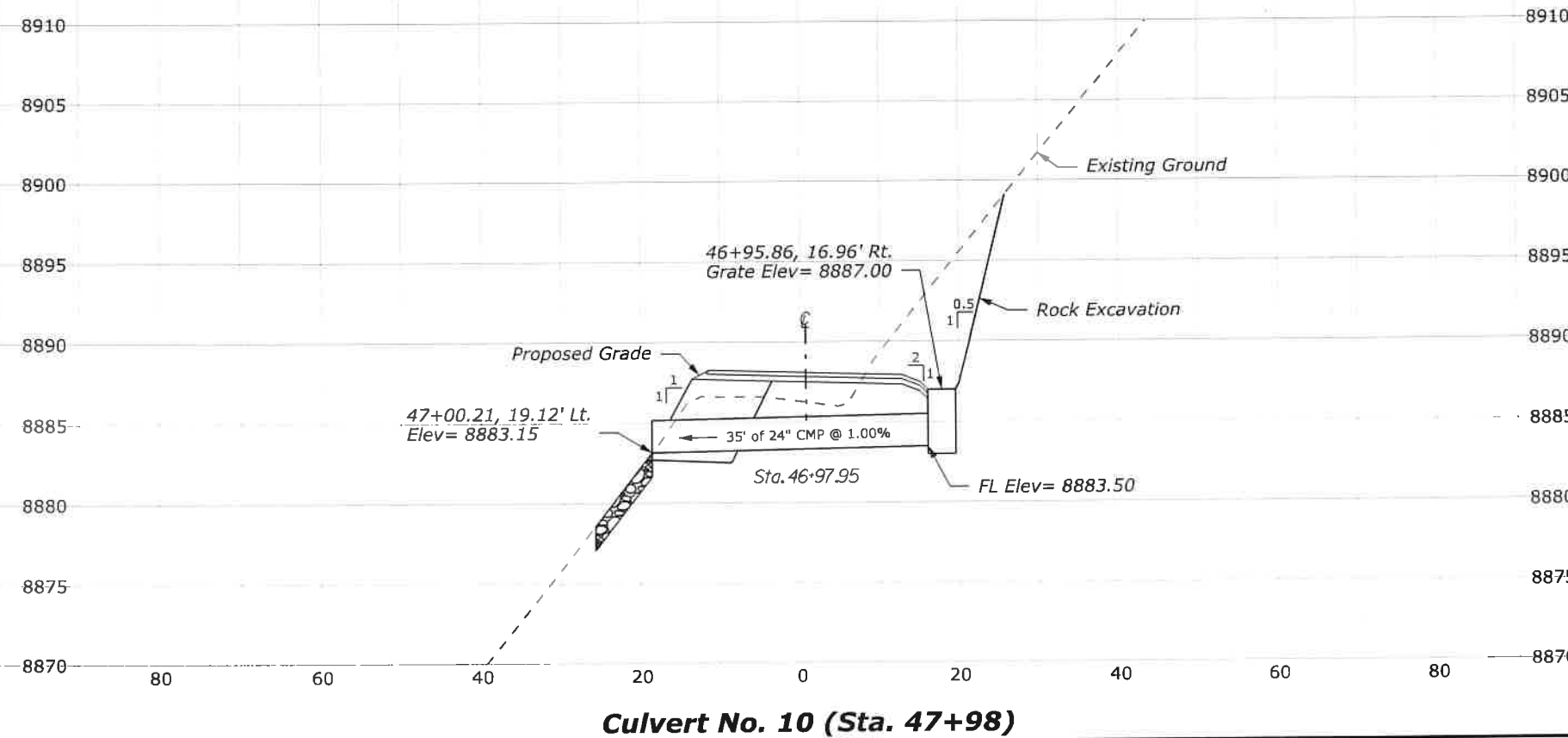
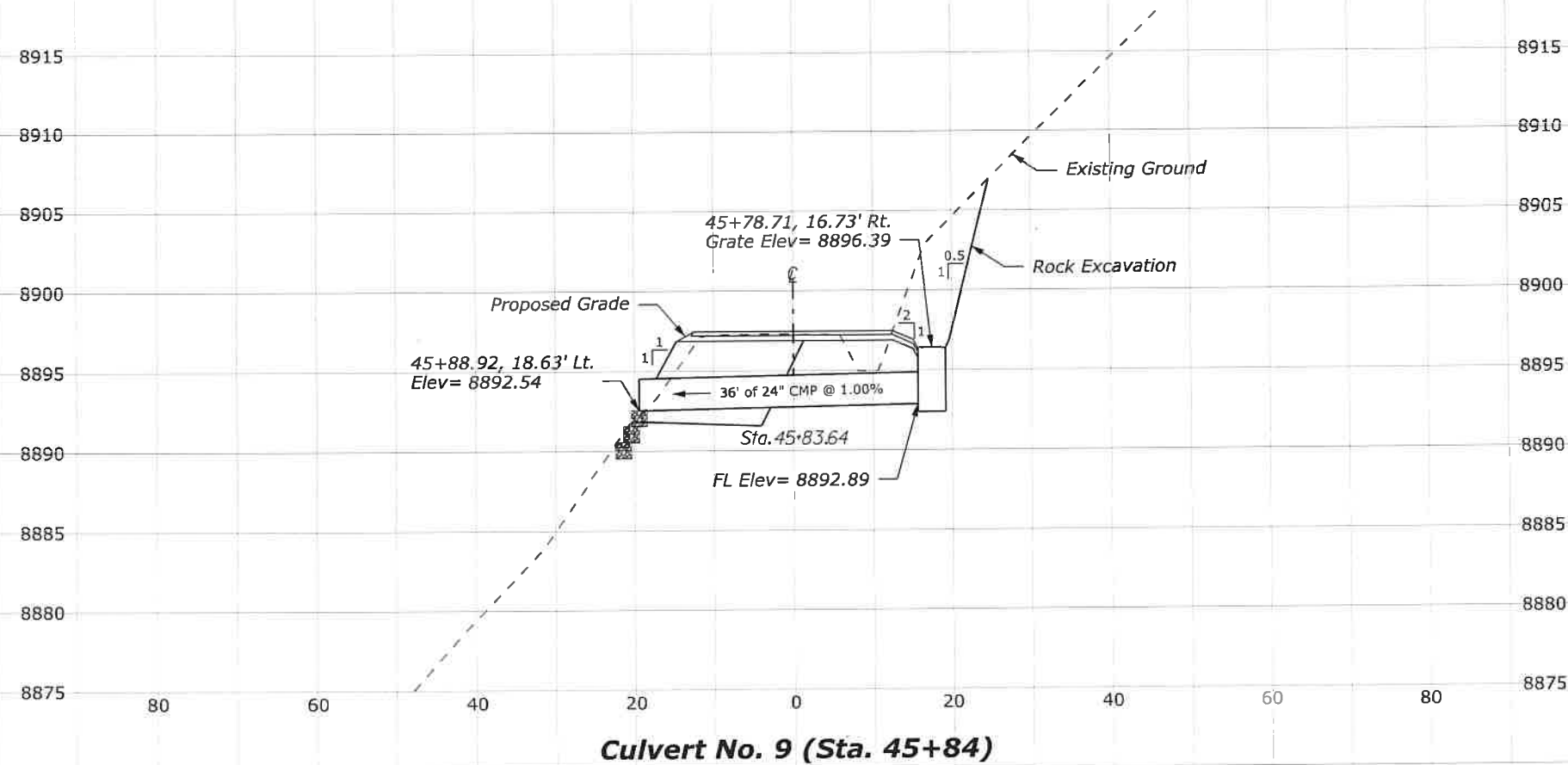


NOTE:
 1. If guardrail post location results in guardrail penetrating the culvert, eliminate the post and place additional nested W-beam rail sections per standard 617-37.



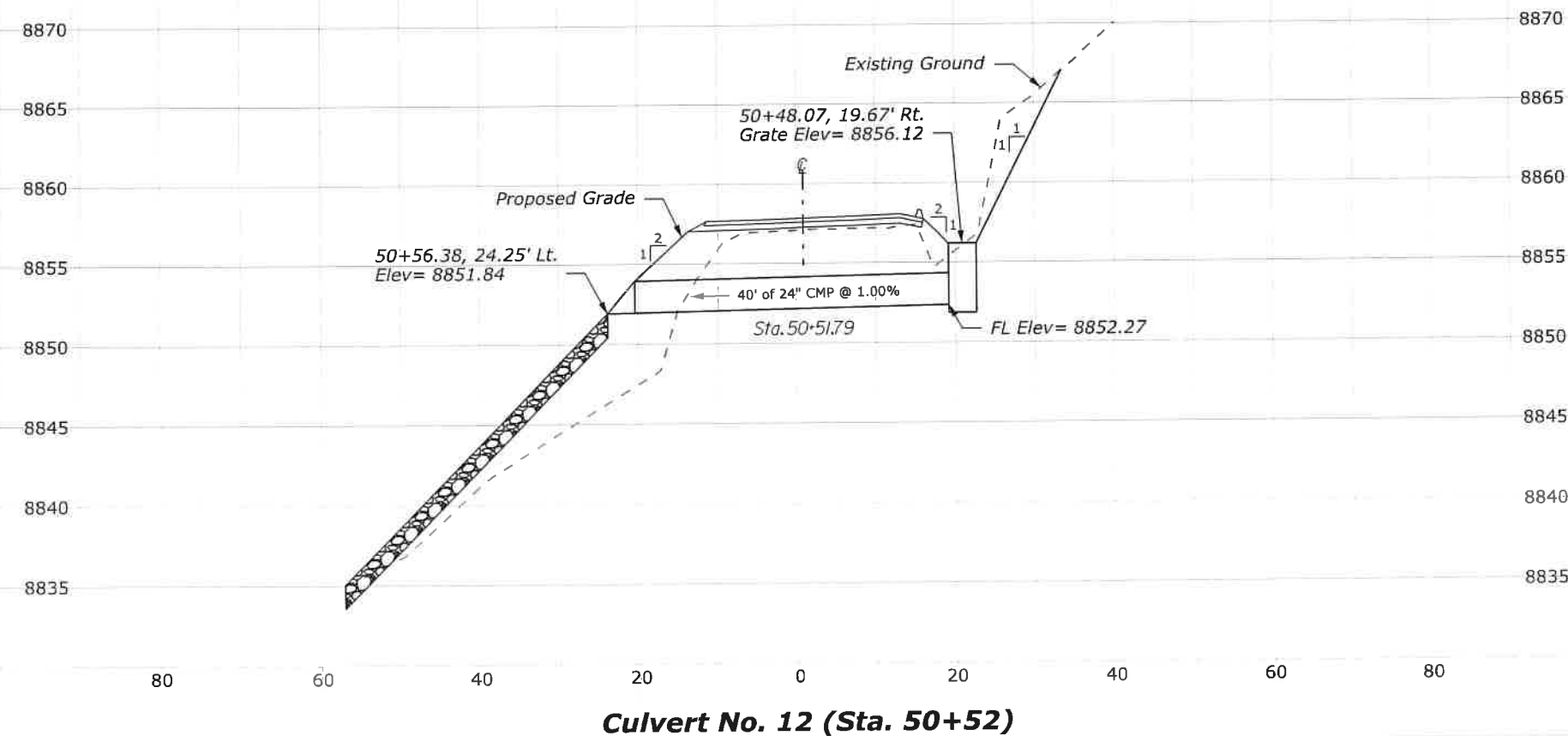
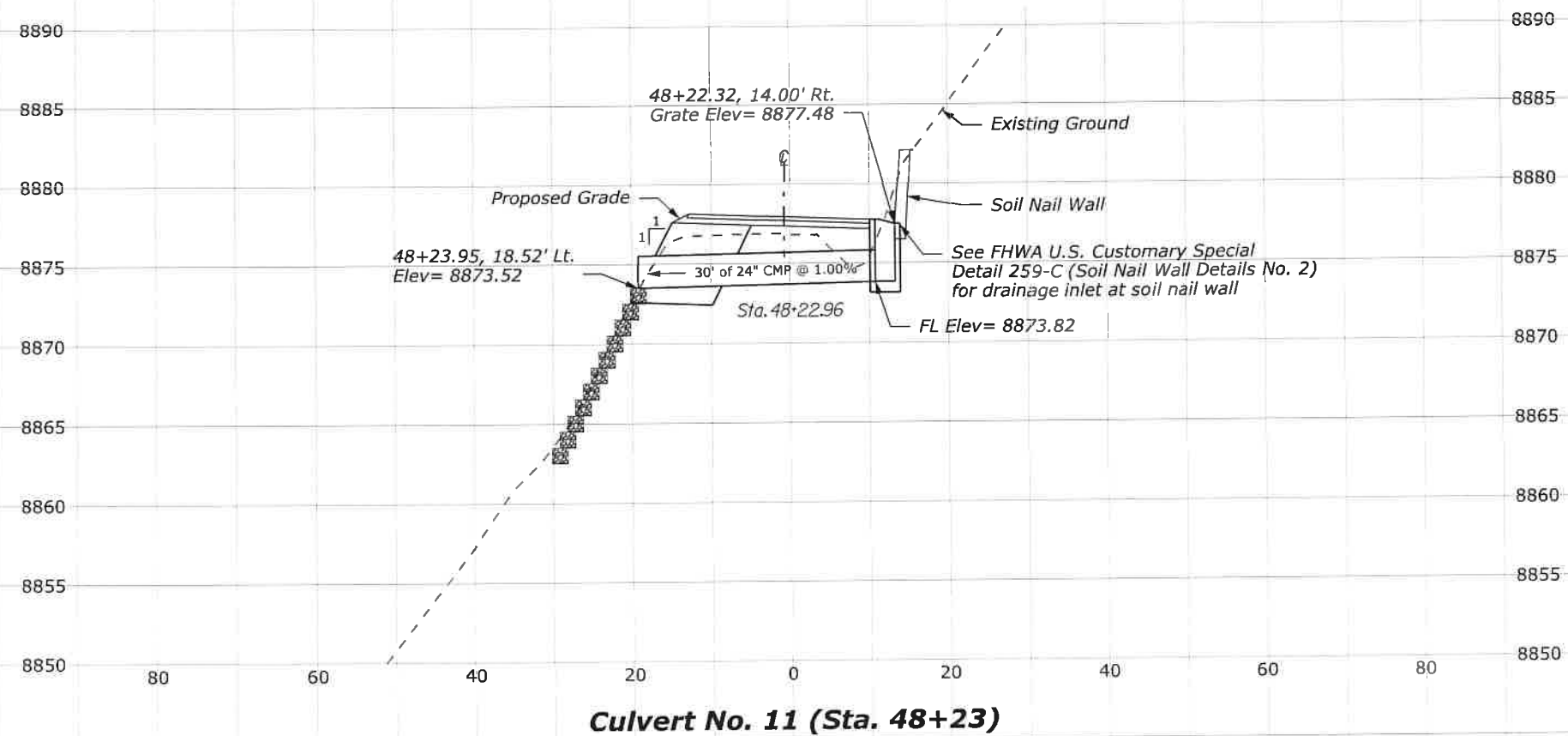
SCHEDULE A

STATE	PROJECT	SHEET NO.
CA	CA FLAP 03S11(1)	Z5



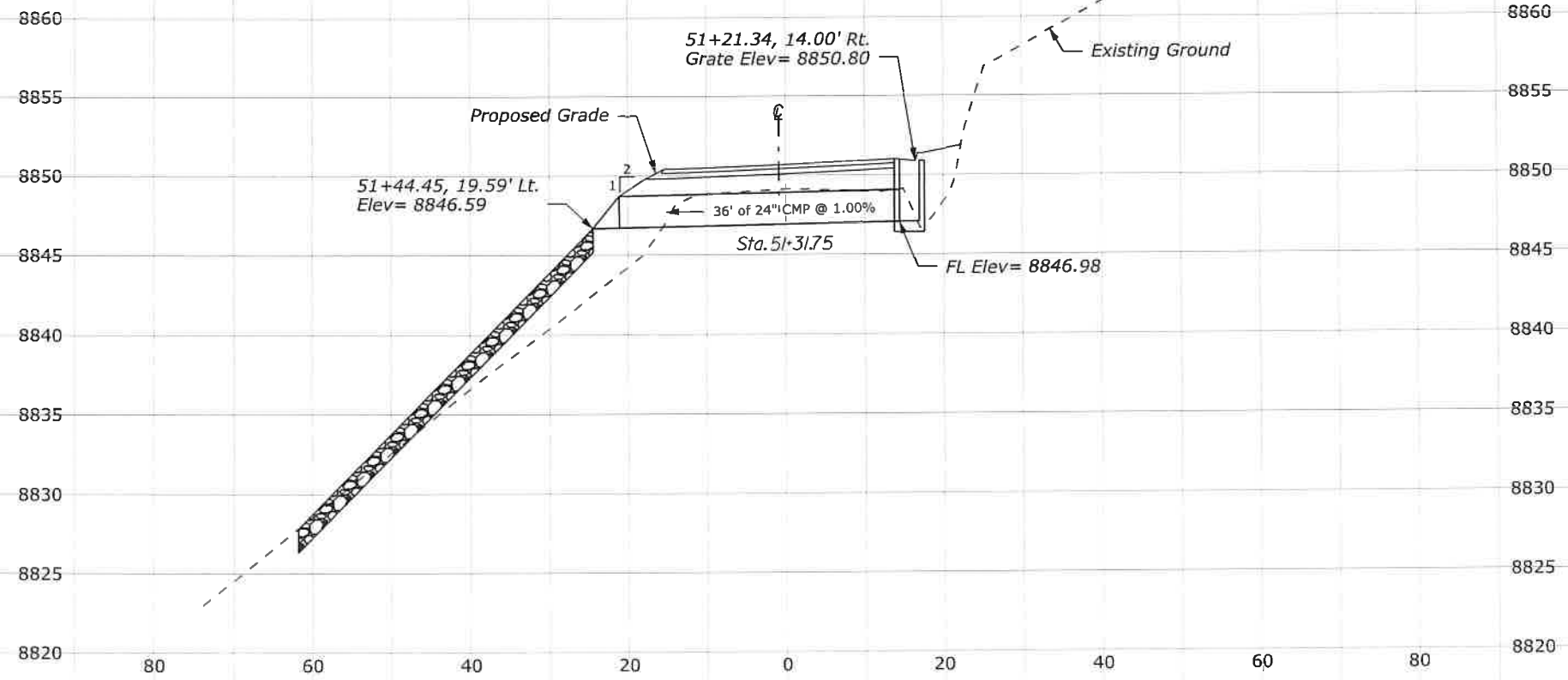
SCHEDULE A

STATE	PROJECT	SHEET NO.
CA	CA FLAP 03S11(1)	Z6

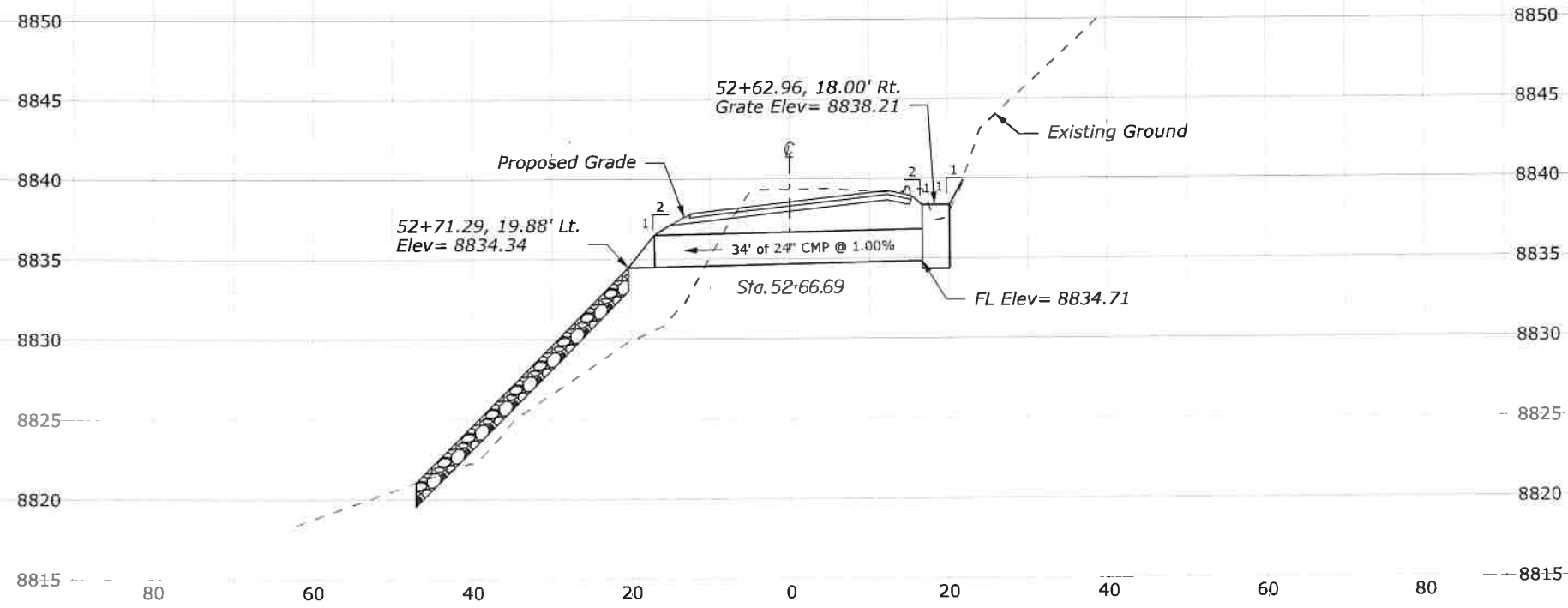


SCHEDULE A

STATE	PROJECT	SHEET NO.
CA	CA FLAP 03S11(1)	Z7

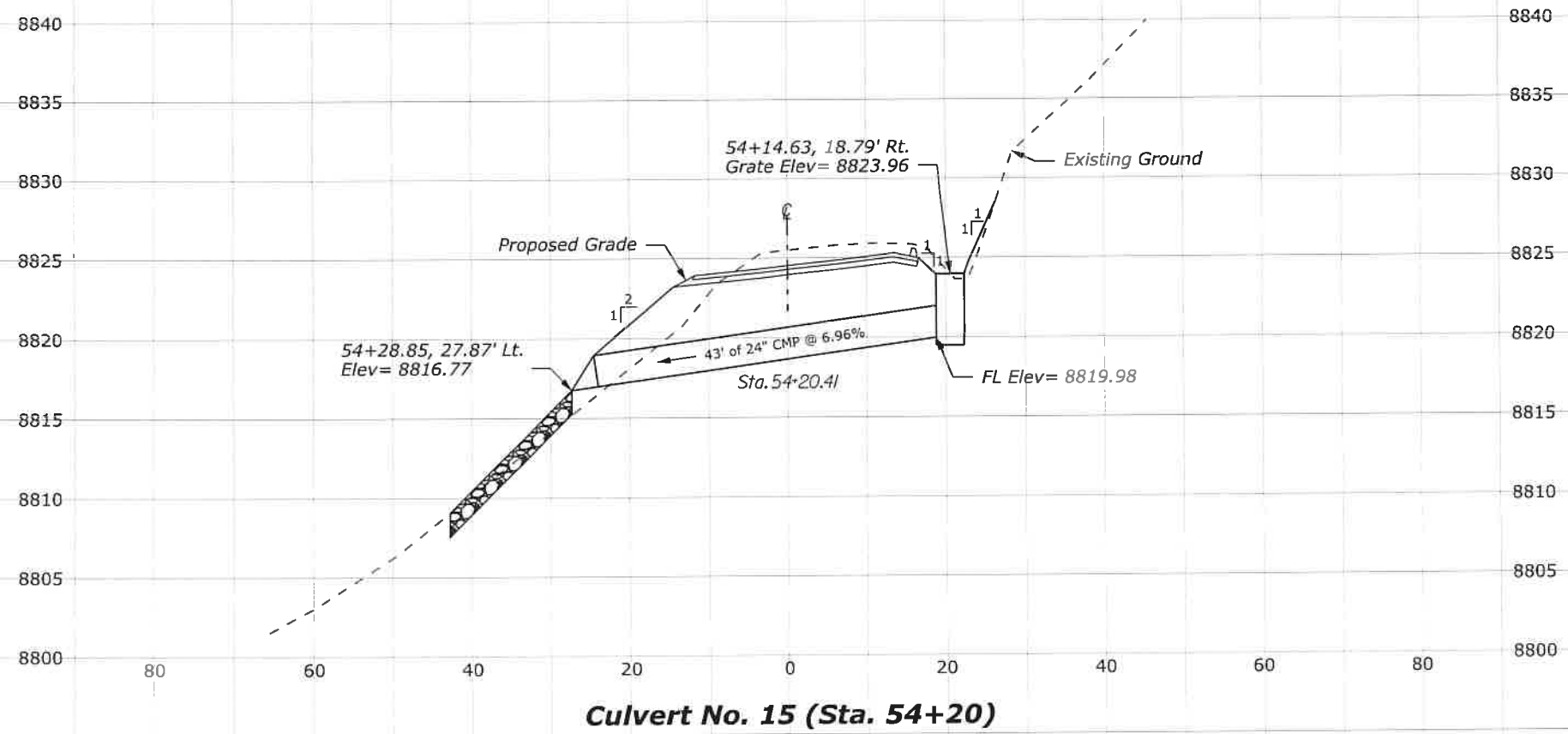


Culvert No. 13 (Sta. 51+32)

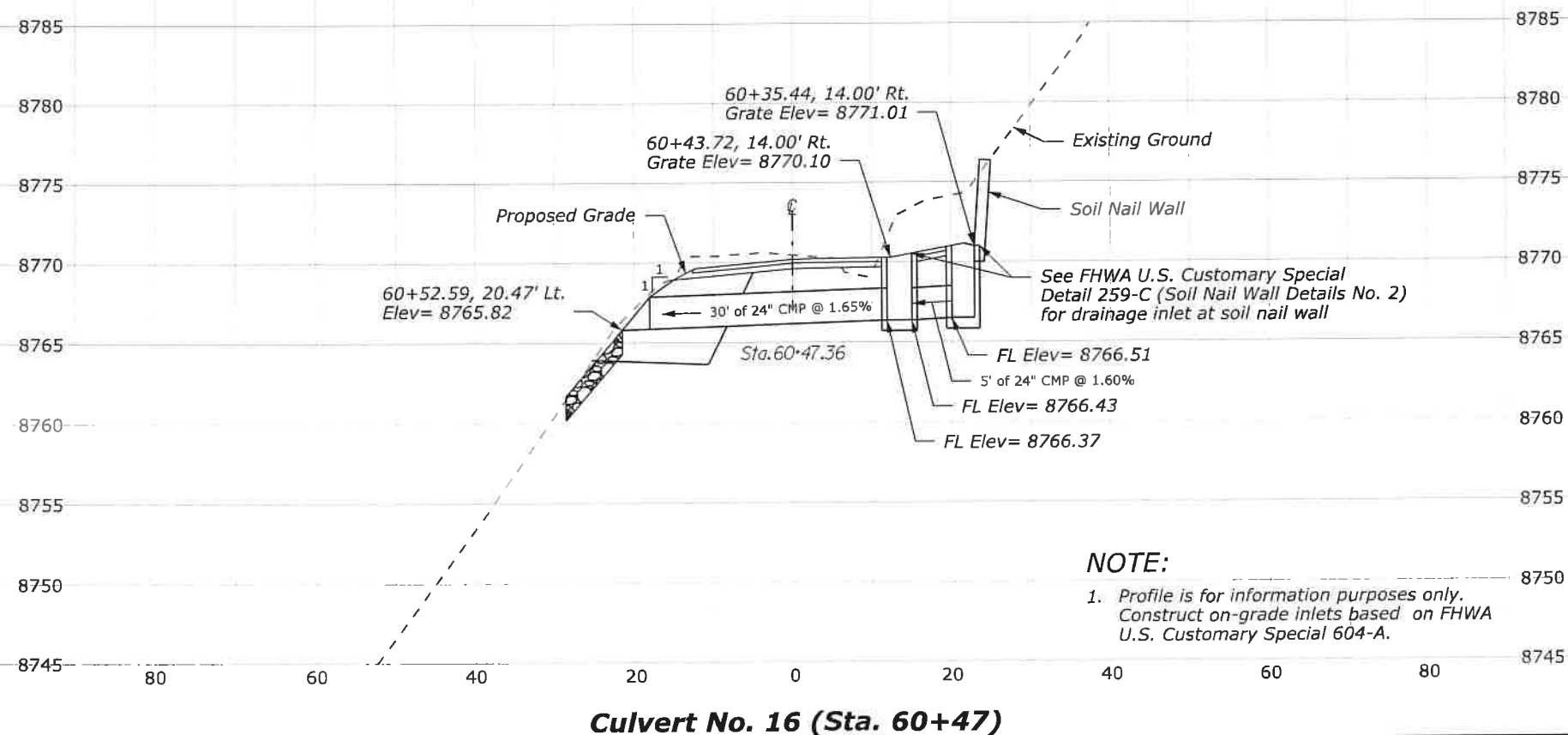


Culvert No. 14 (Sta. 52+67)

STATE	PROJECT	SHEET NO.
CA	CA FLAP 03S11(1)	Z8



Culvert No. 15 (Sta. 54+20)



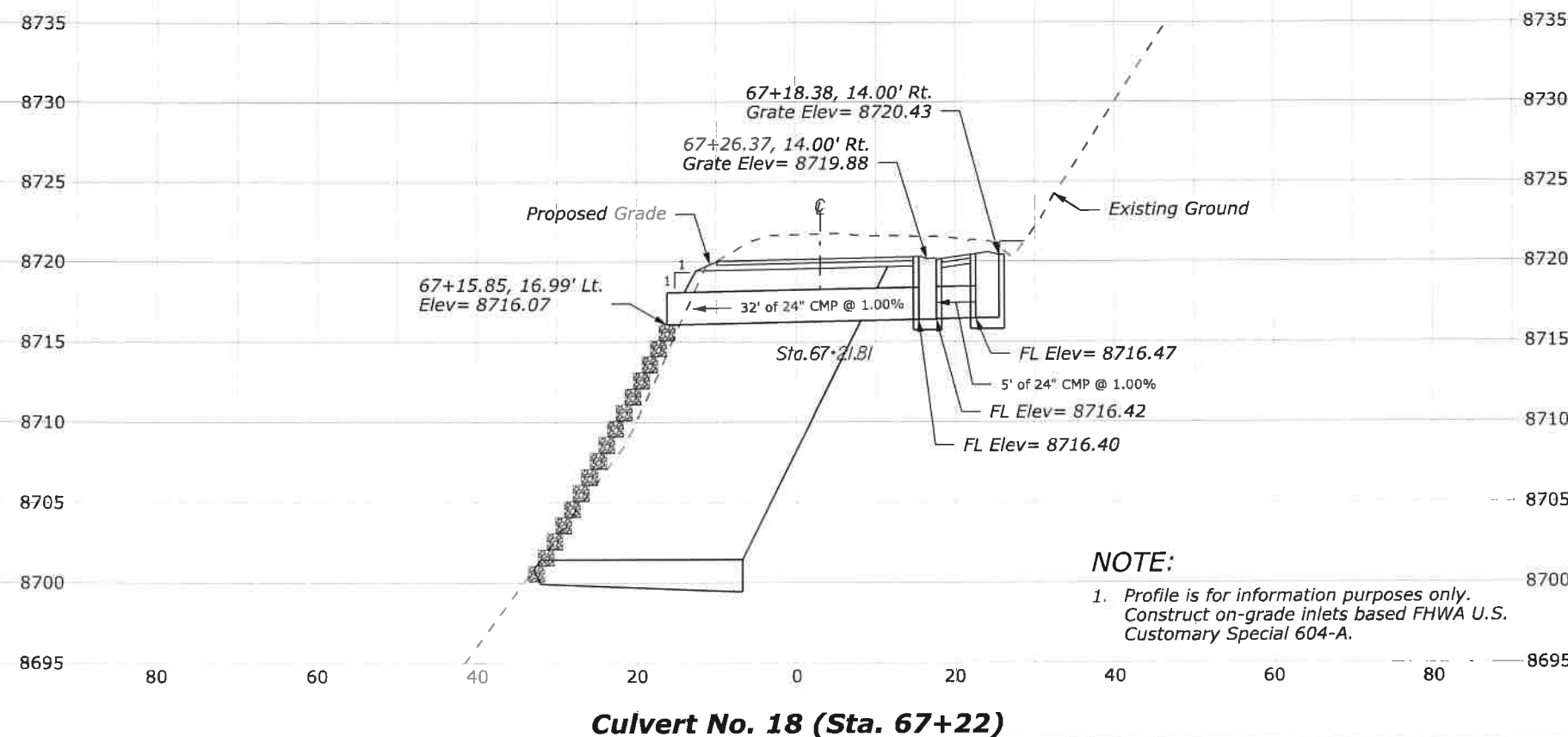
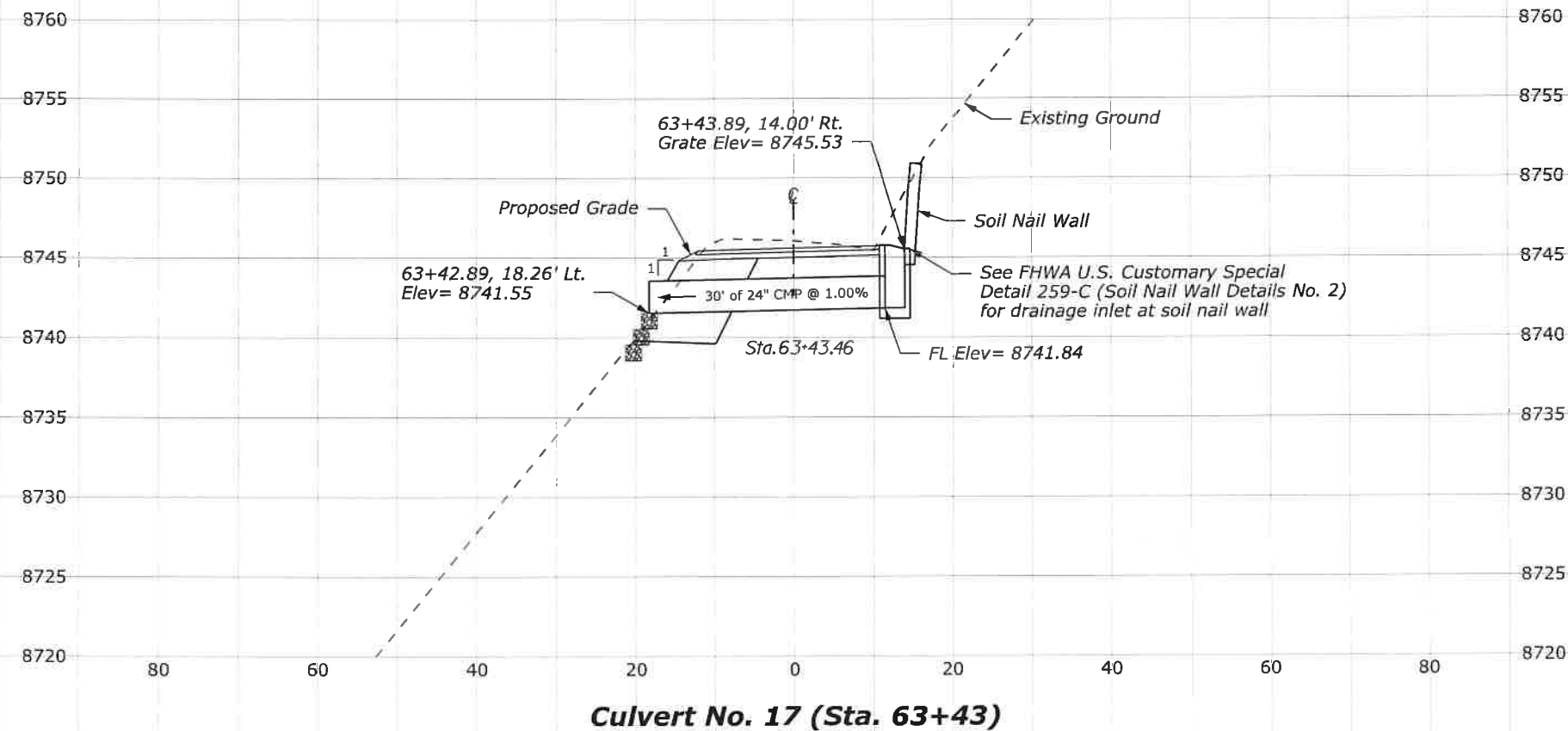
Culvert No. 16 (Sta. 60+47)

NOTE:

1. Profile is for information purposes only. Construct on-grade inlets based on FHWA U.S. Customary Special 604-A.

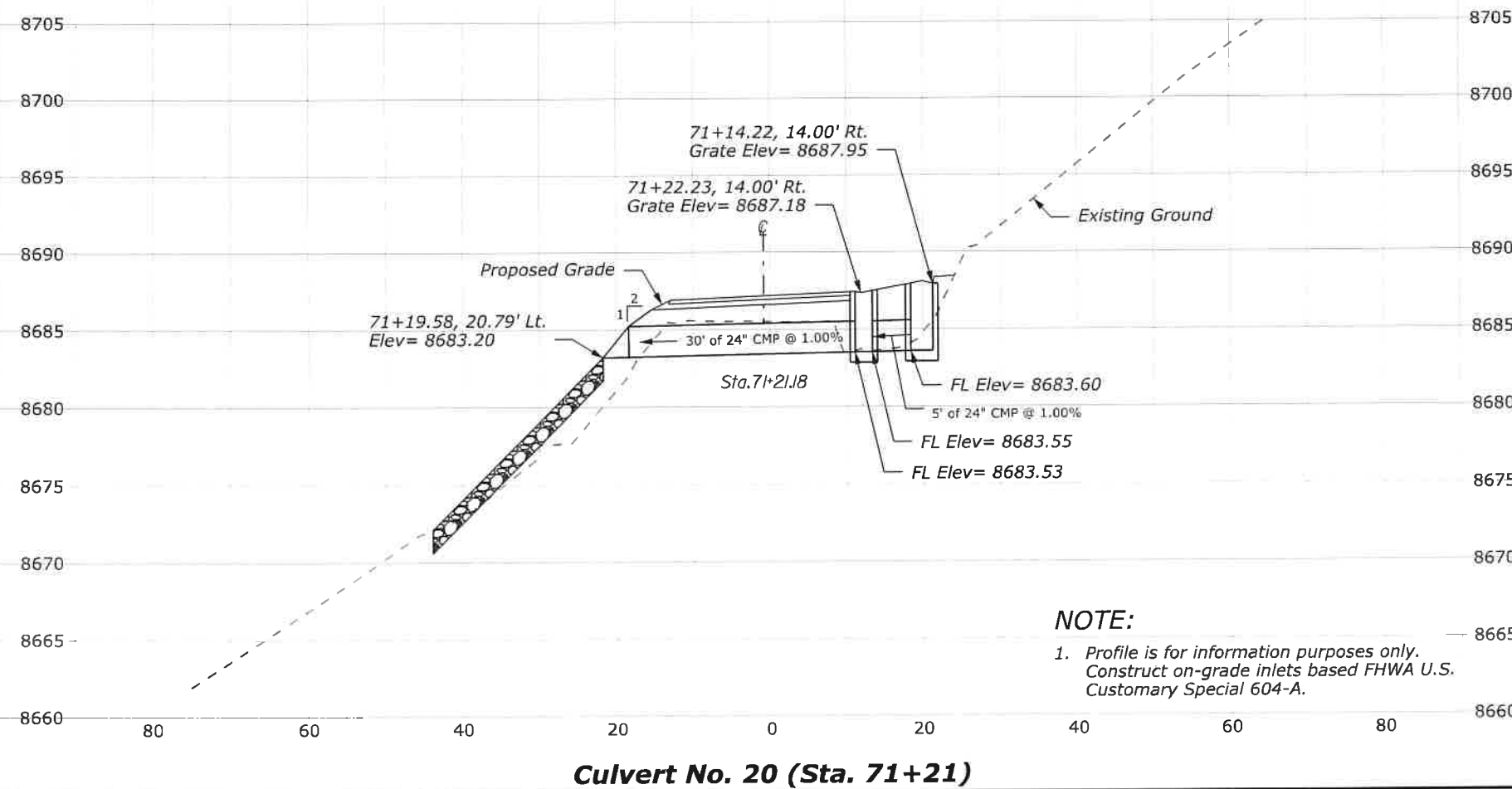
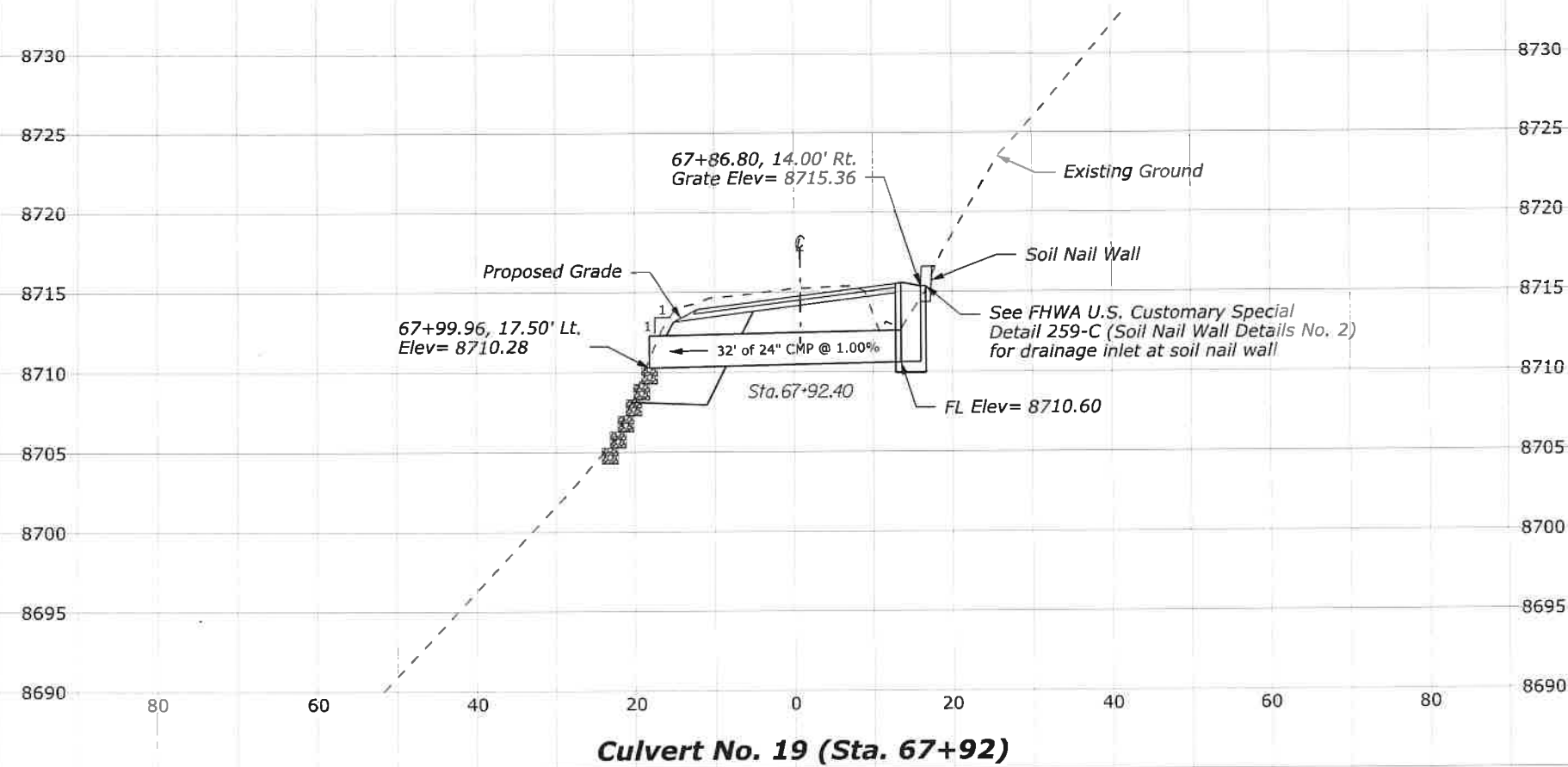
SCHEDULE A

STATE	PROJECT	SHEET NO.
CA	CA FLAP 03S11(1)	Z9



NOTE:
 1. Profile is for information purposes only.
 Construct on-grade inlets based FHWA U.S.
 Customary Special 604-A.

STATE	PROJECT	SHEET NO.
CA	CA FLAP 03S11(1)	Z10

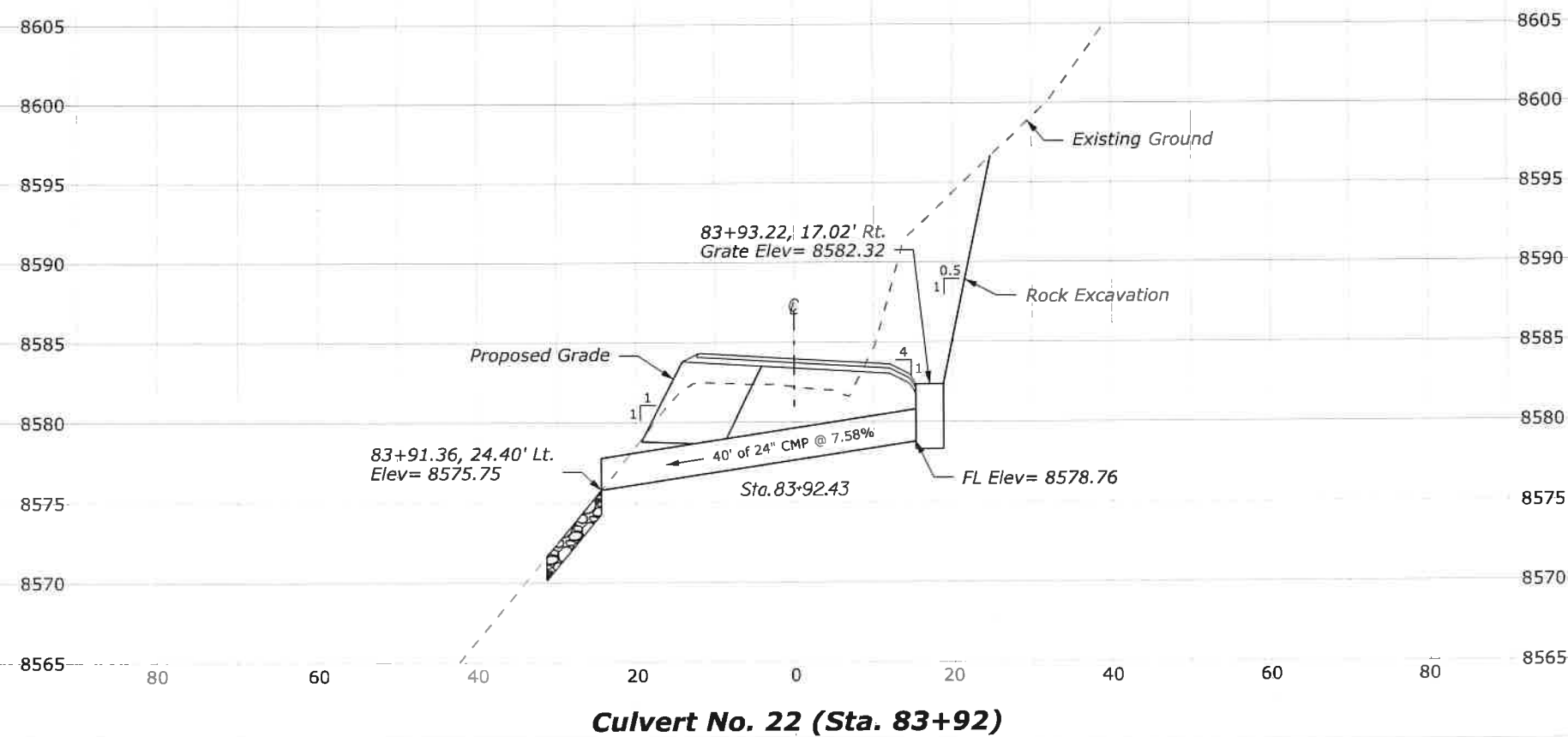
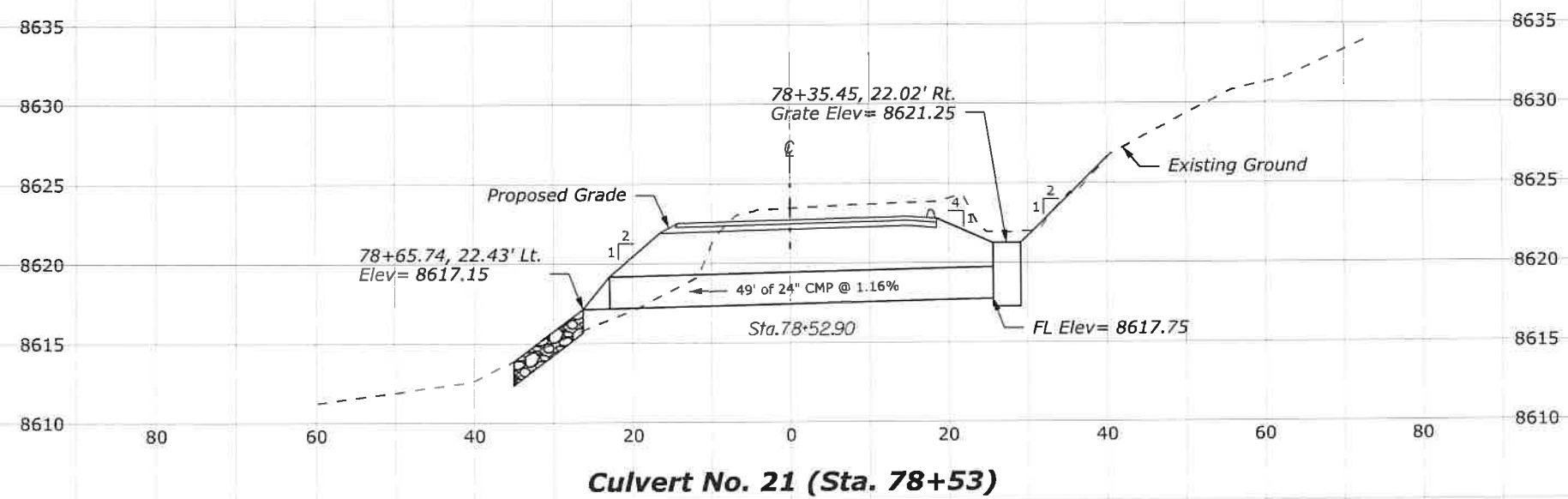


NOTE:

1. Profile is for information purposes only. Construct on-grade inlets based FHWA U.S. Customary Special 604-A.

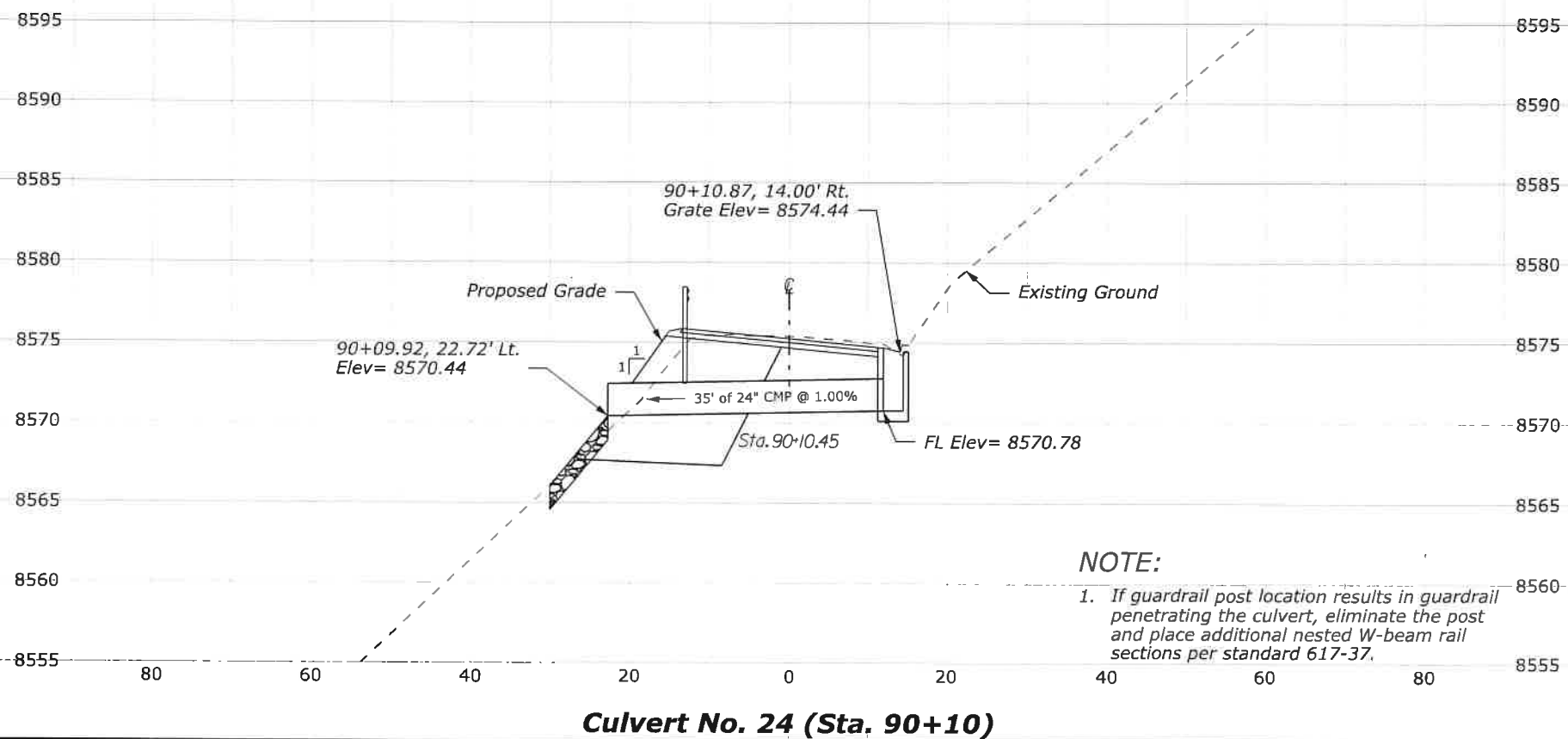
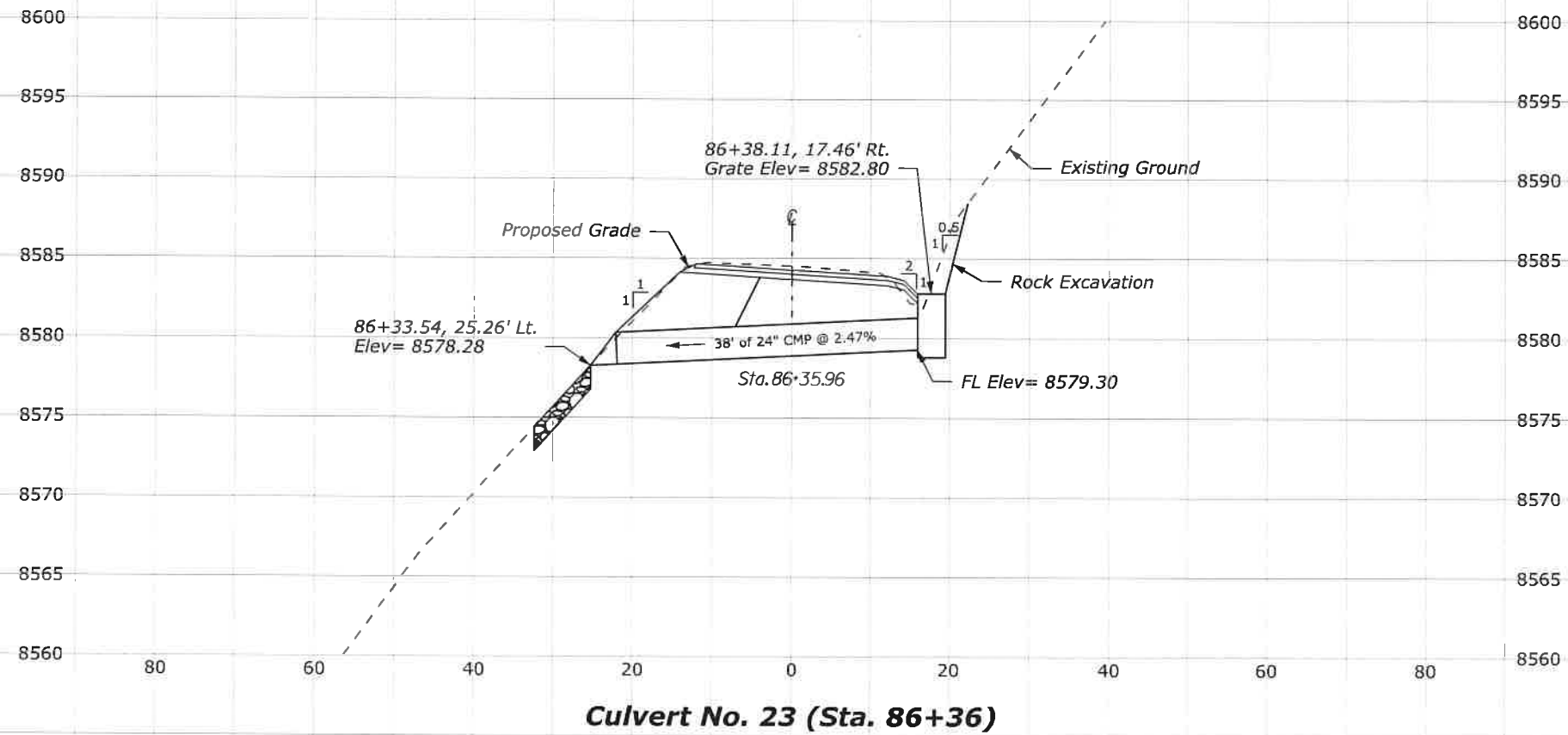
SCHEDULE A

STATE	PROJECT	SHEET NO.
CA	CA FLAP 03S11(1)	Z11



SCHEDULE A

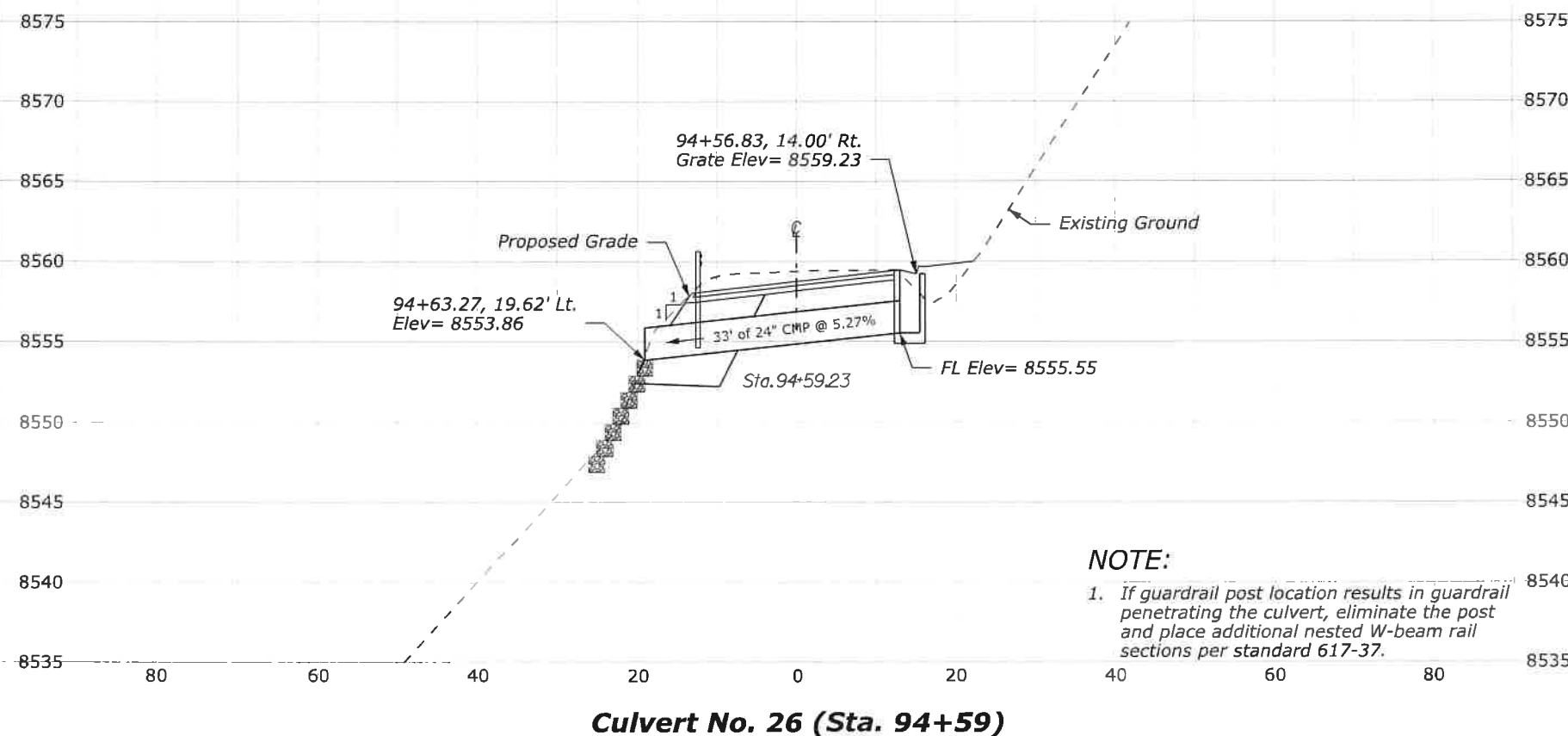
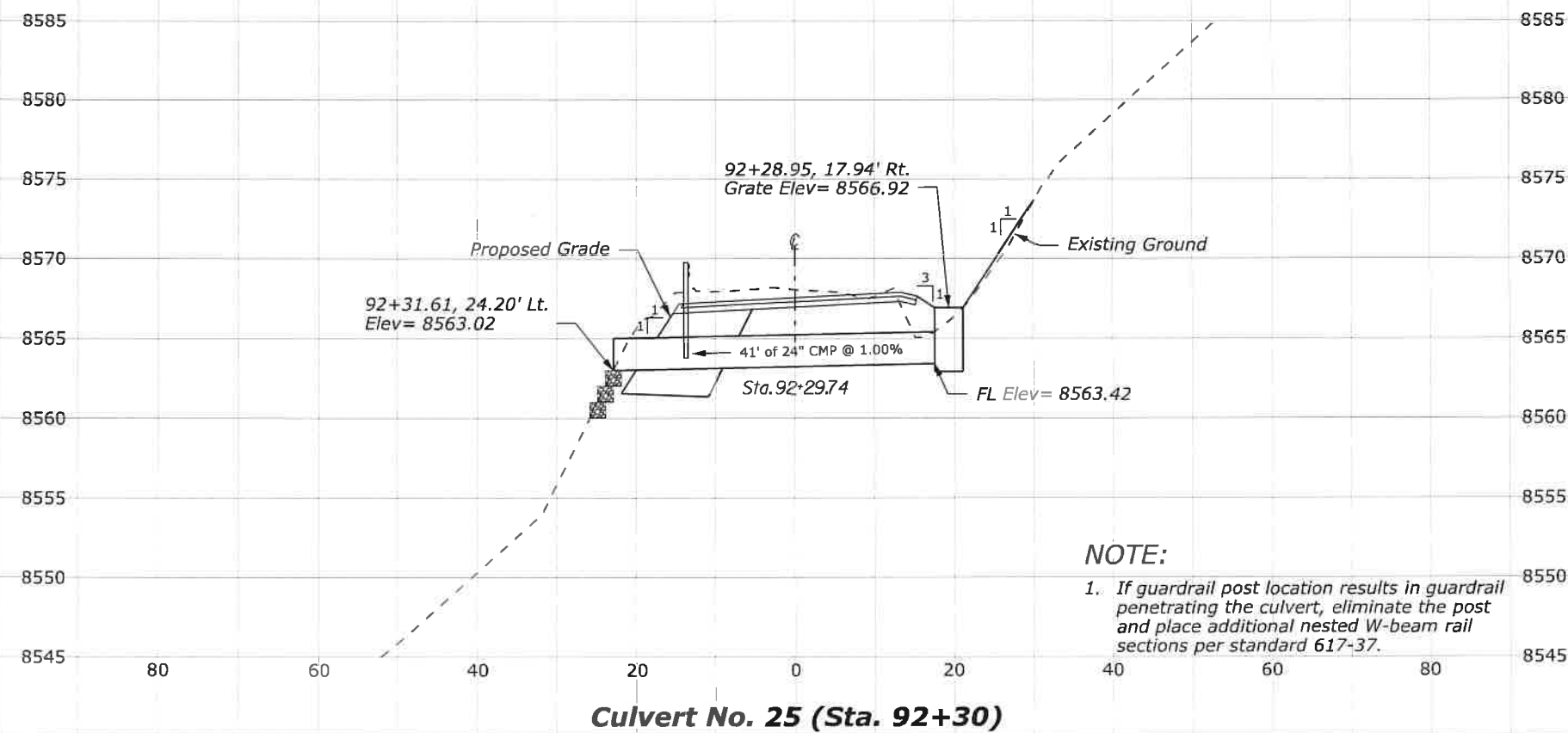
STATE	PROJECT	SHEET NO.
CA	CA FLAP 03S11(1)	Z12



NOTE:
 1. If guardrail post location results in guardrail penetrating the culvert, eliminate the post and place additional nested W-beam rail sections per standard 617-37.

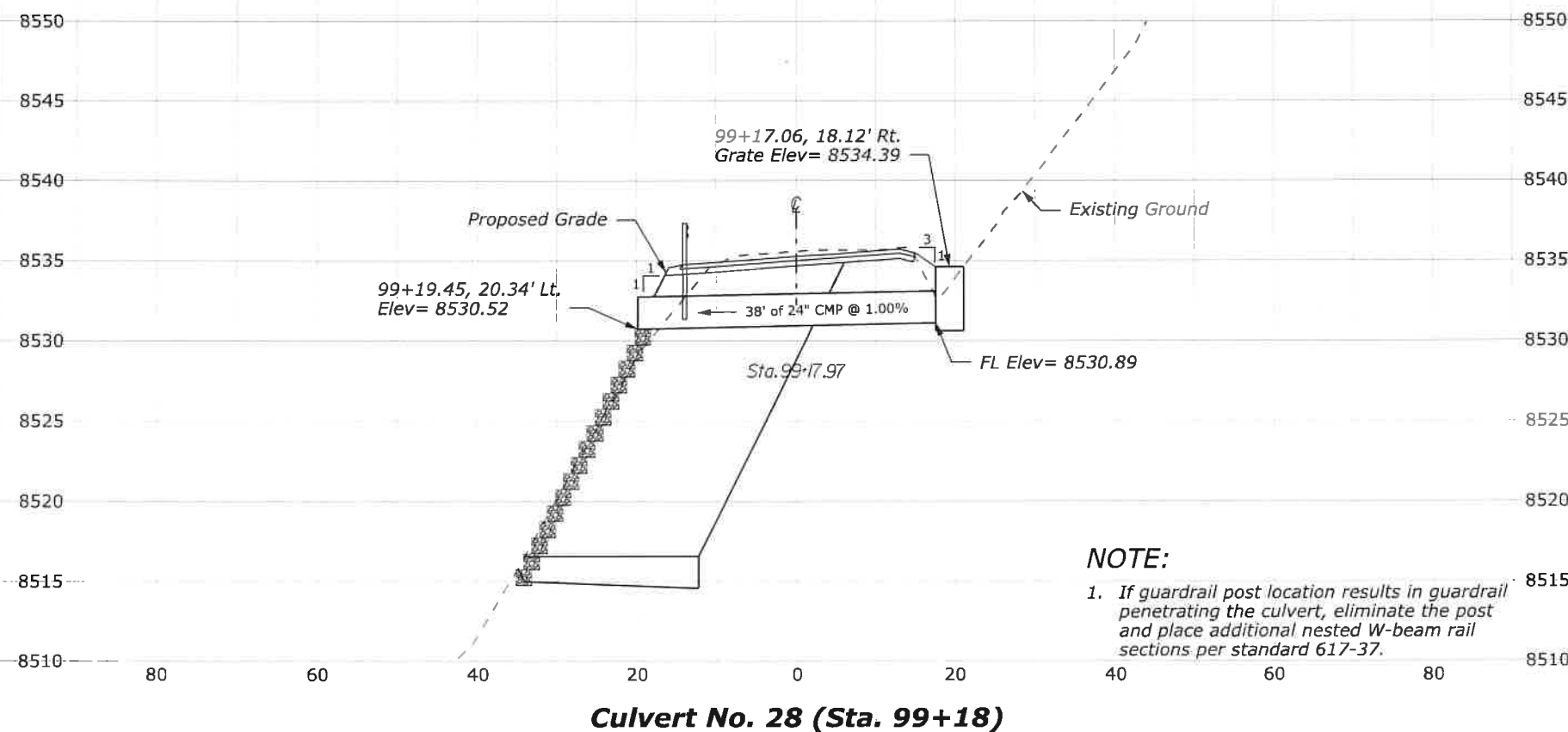
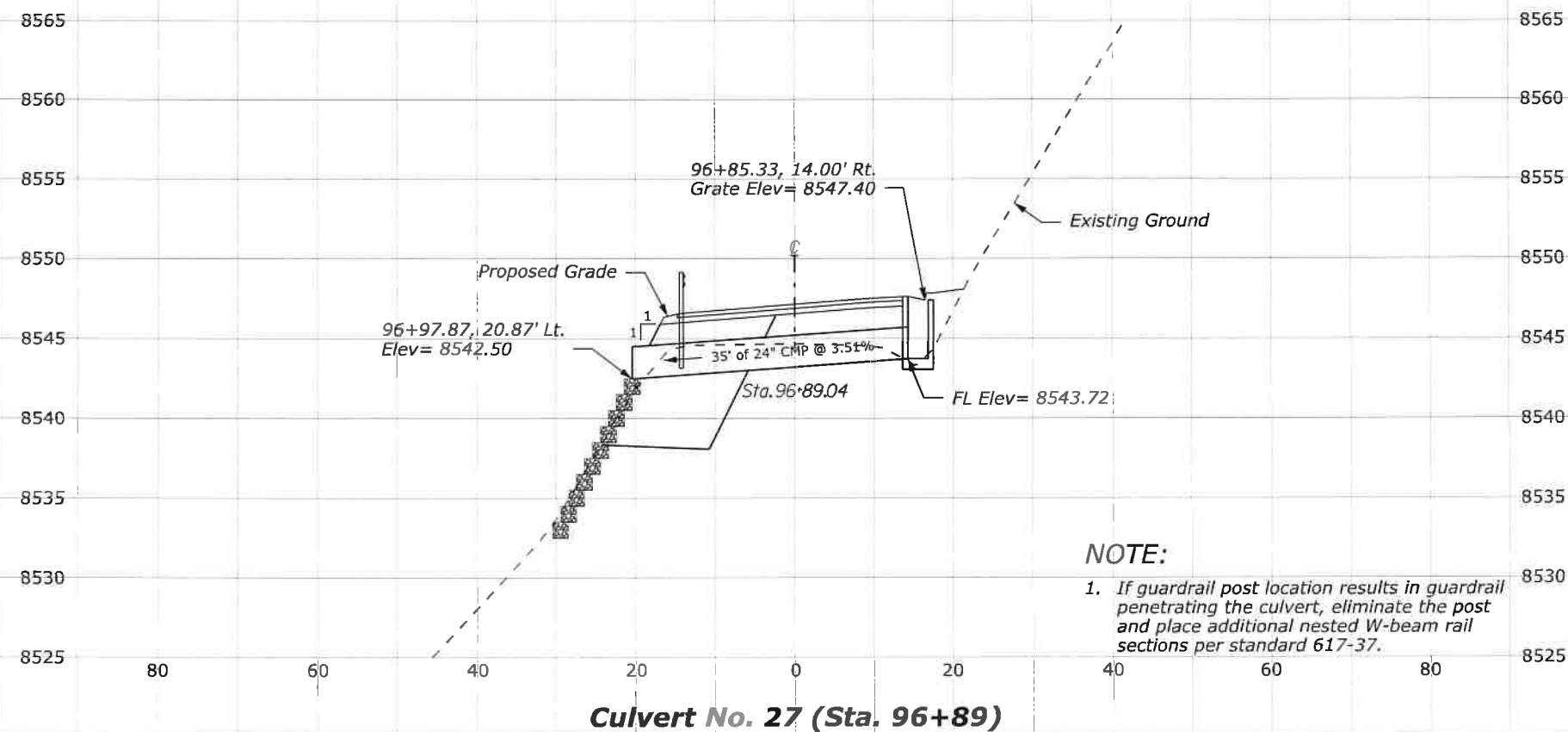
SCHEDULE A

STATE	PROJECT	SHEET NO.
CA	CA FLAP 03S11(1)	Z13



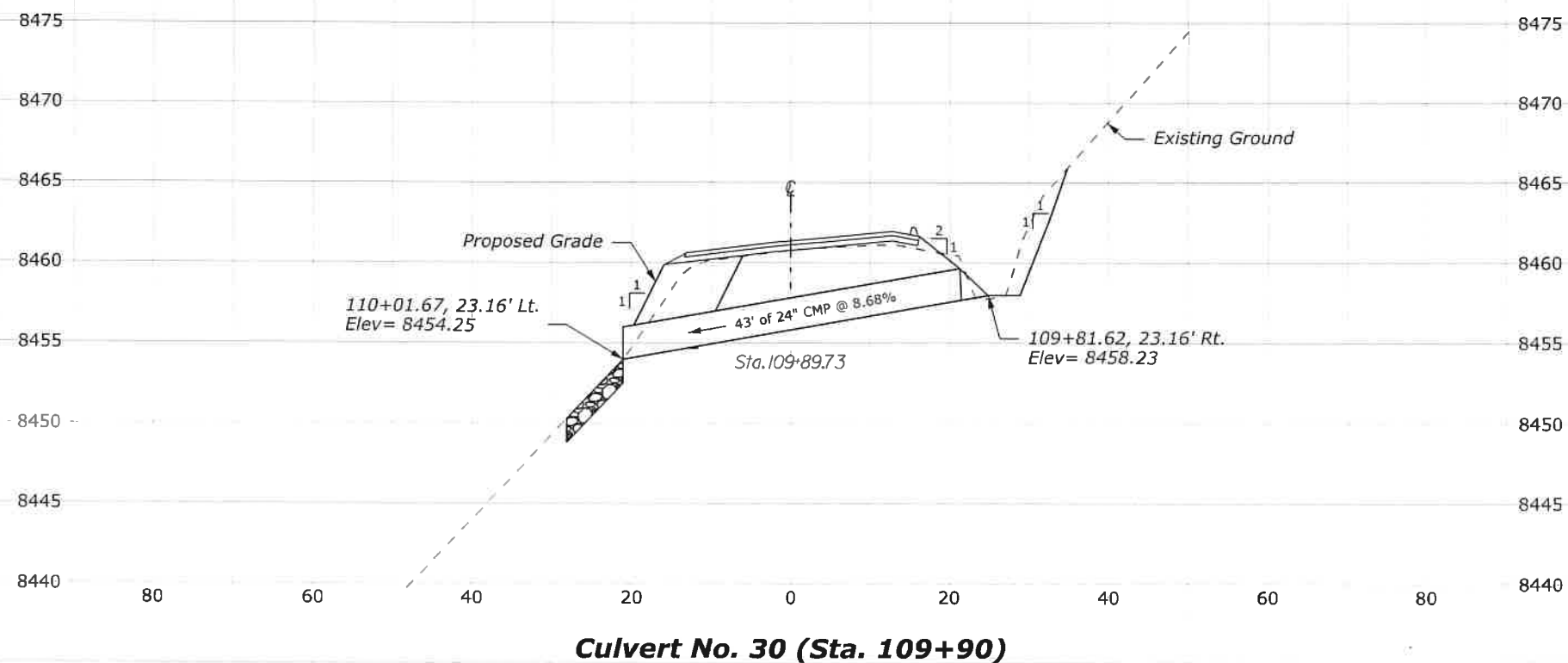
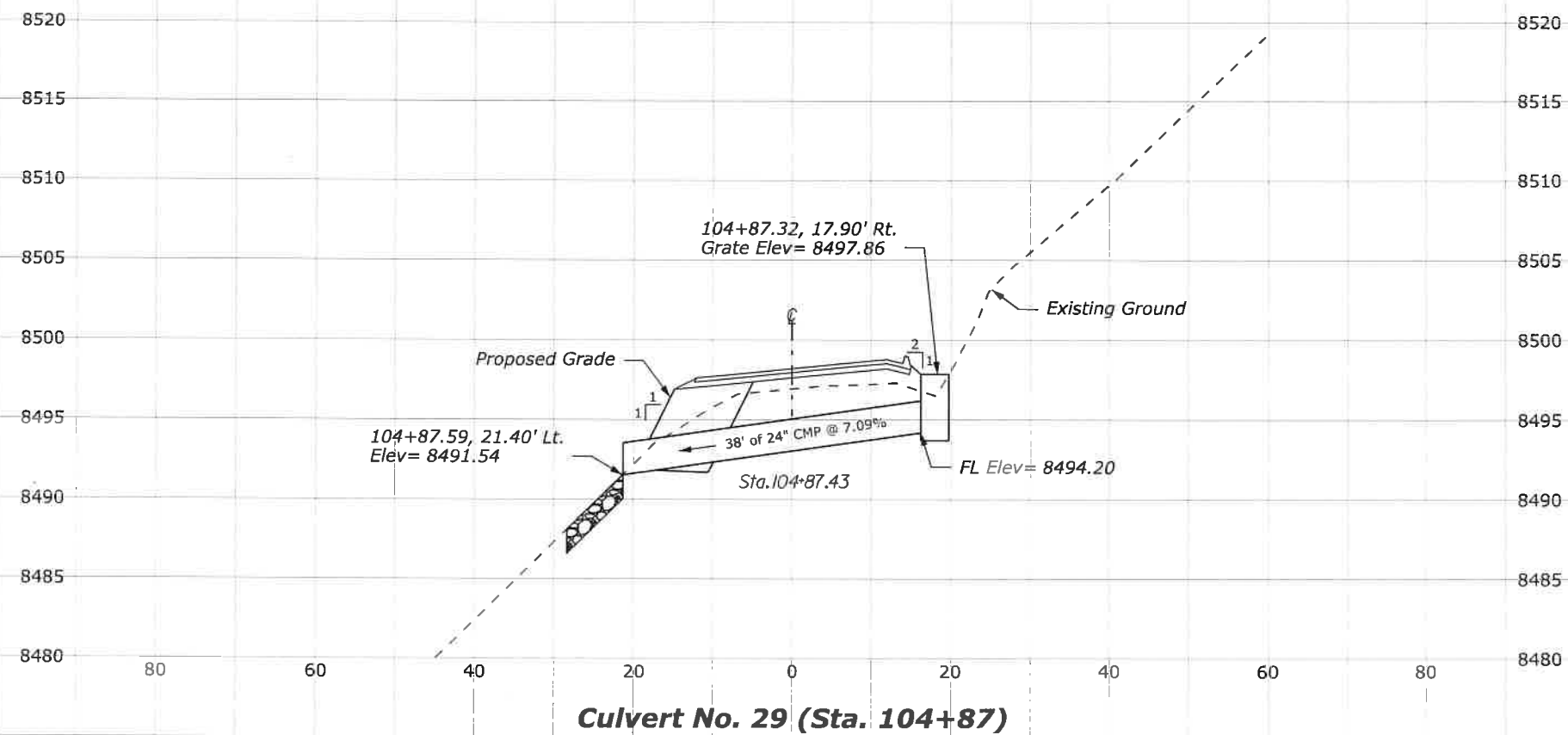
SCHEDULE A

STATE	PROJECT	SHEET NO.
CA	CA FLAP 03S11(1)	Z14

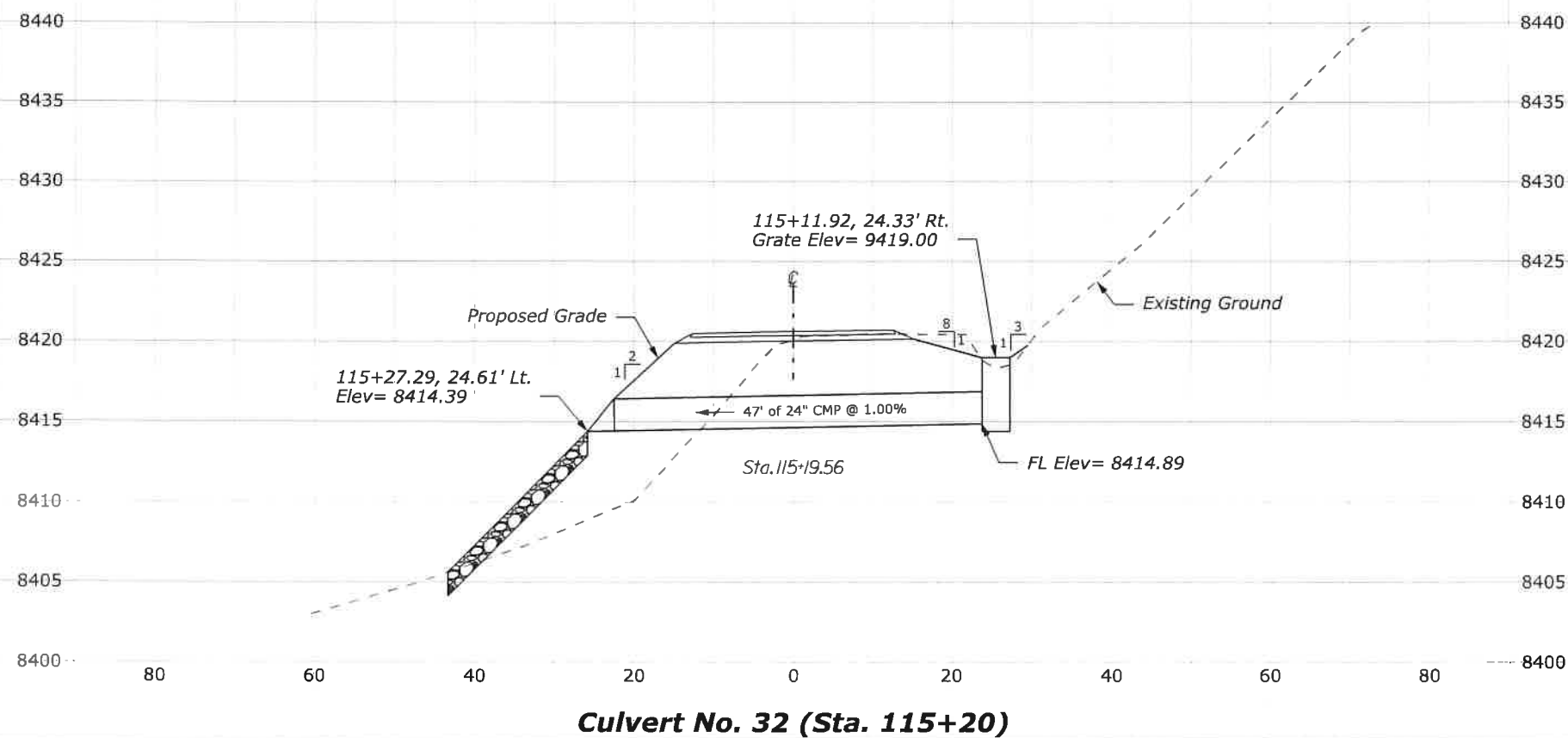
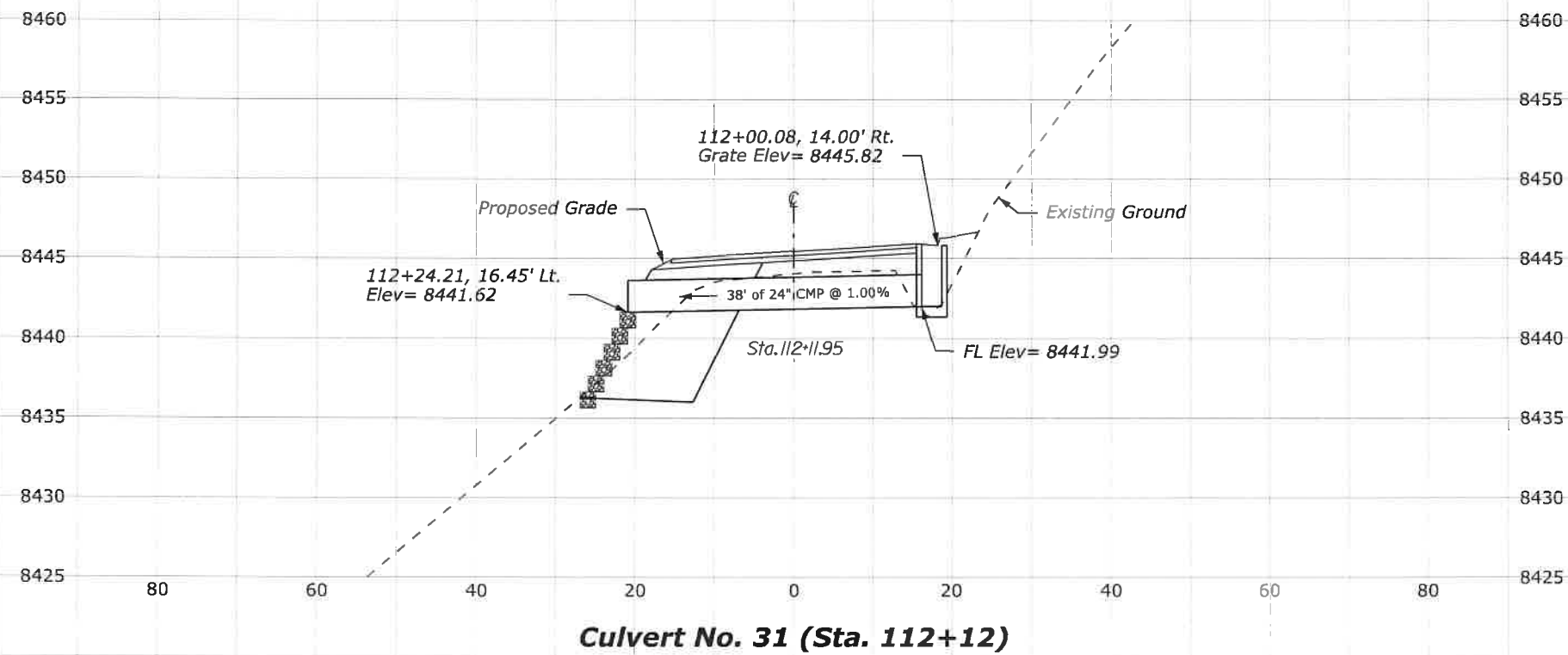


SCHEDULE A

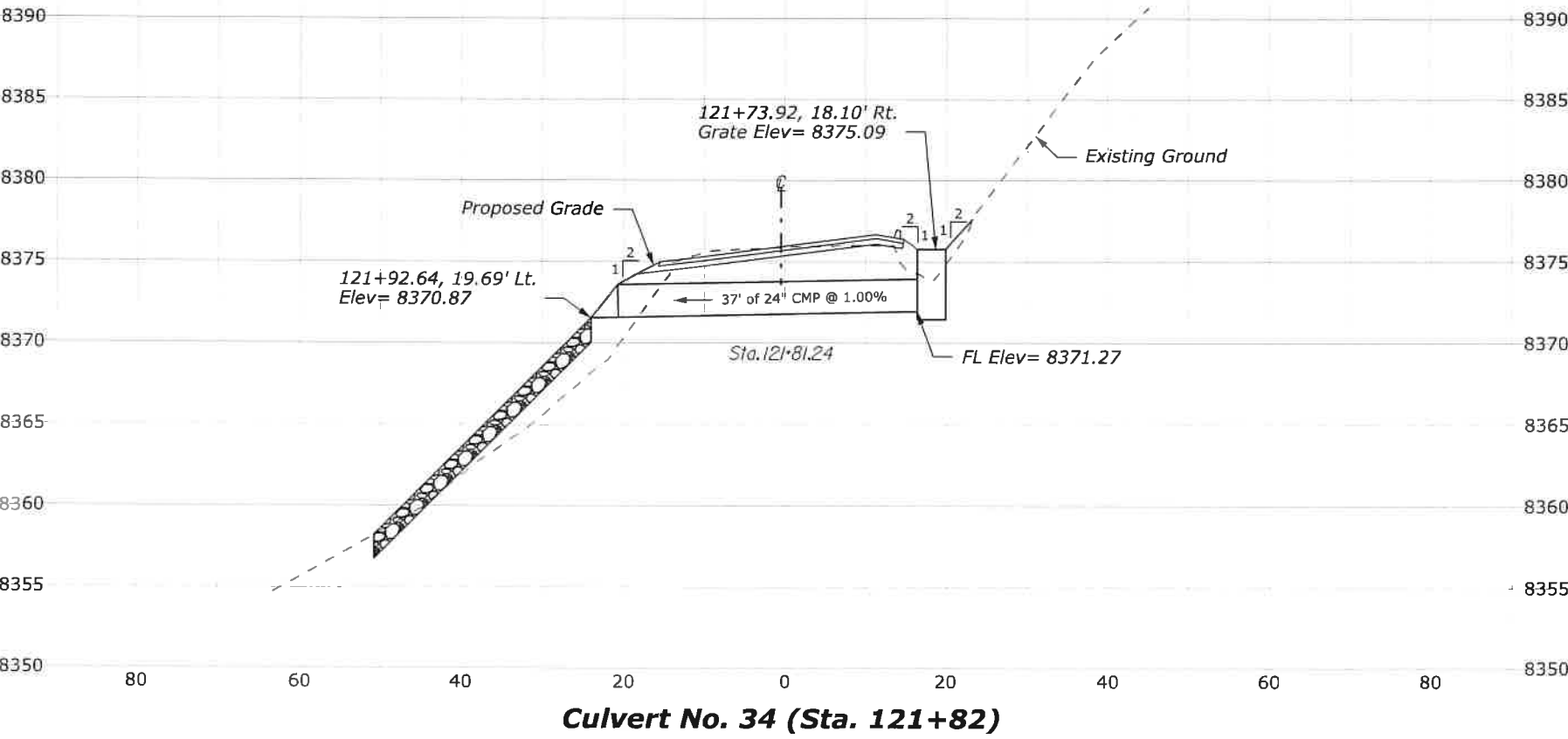
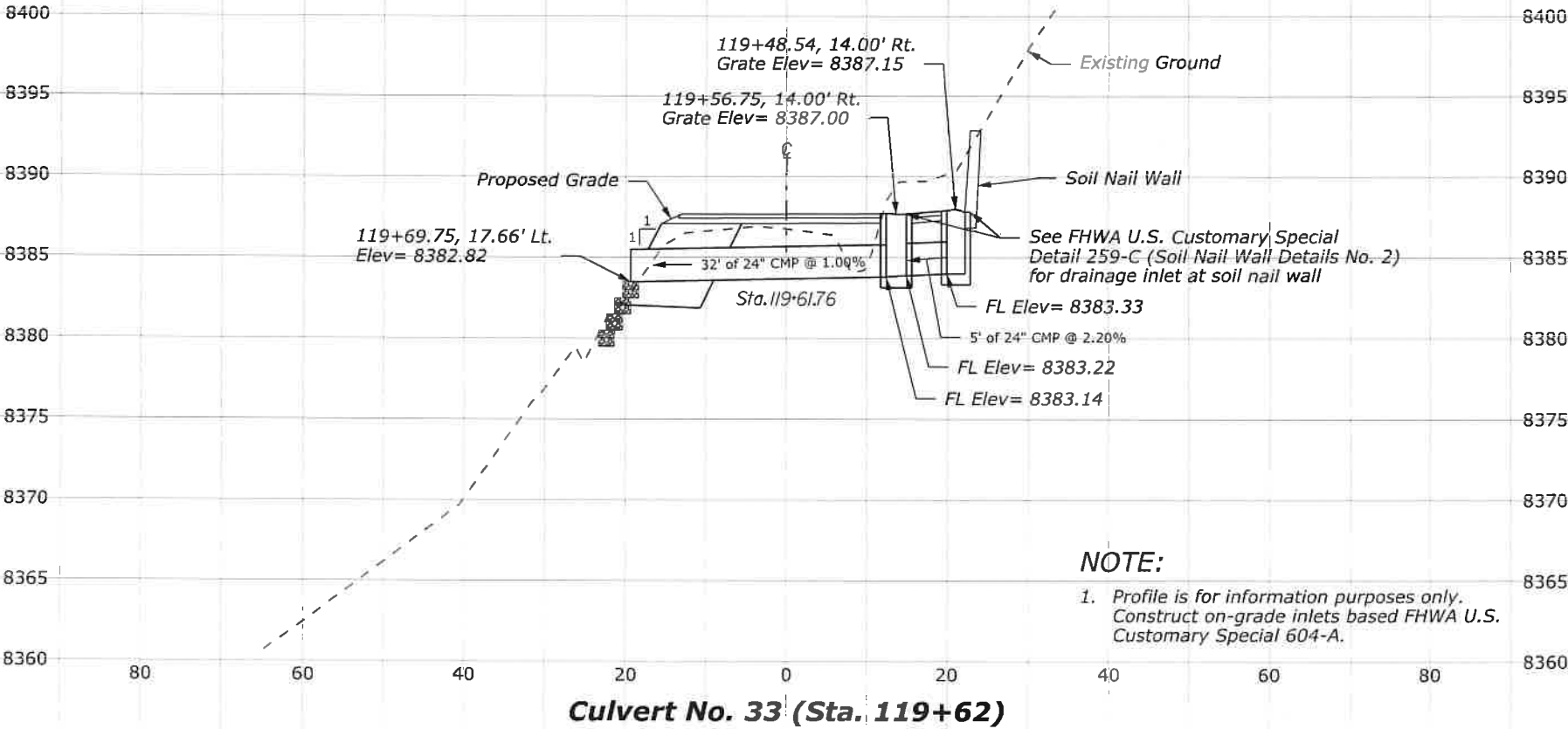
STATE	PROJECT	SHEET NO.
CA	CA FLAP 03S11(1)	Z15



STATE	PROJECT	SHEET NO.
CA	CA FLAP 03S11(1)	Z16

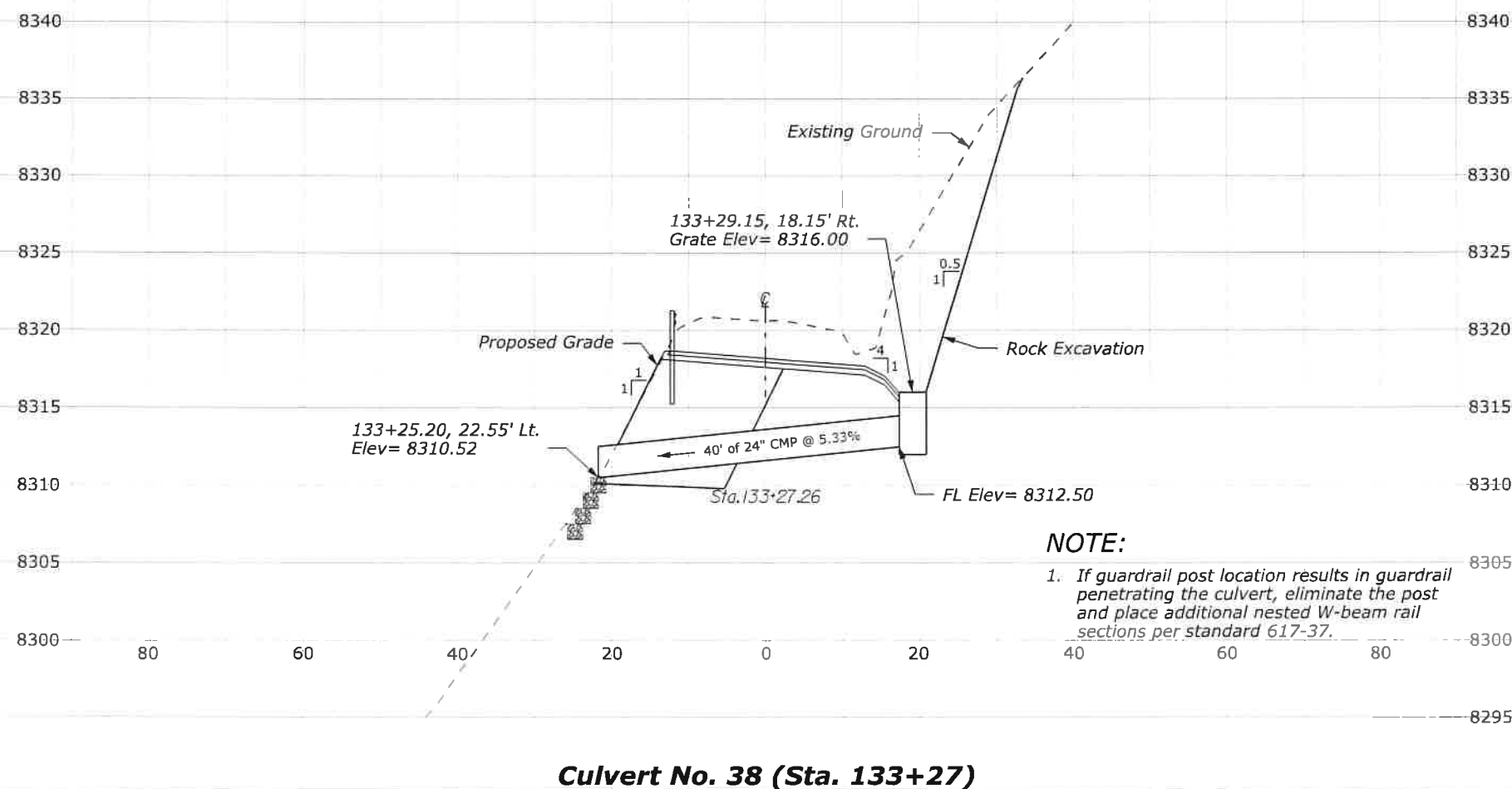
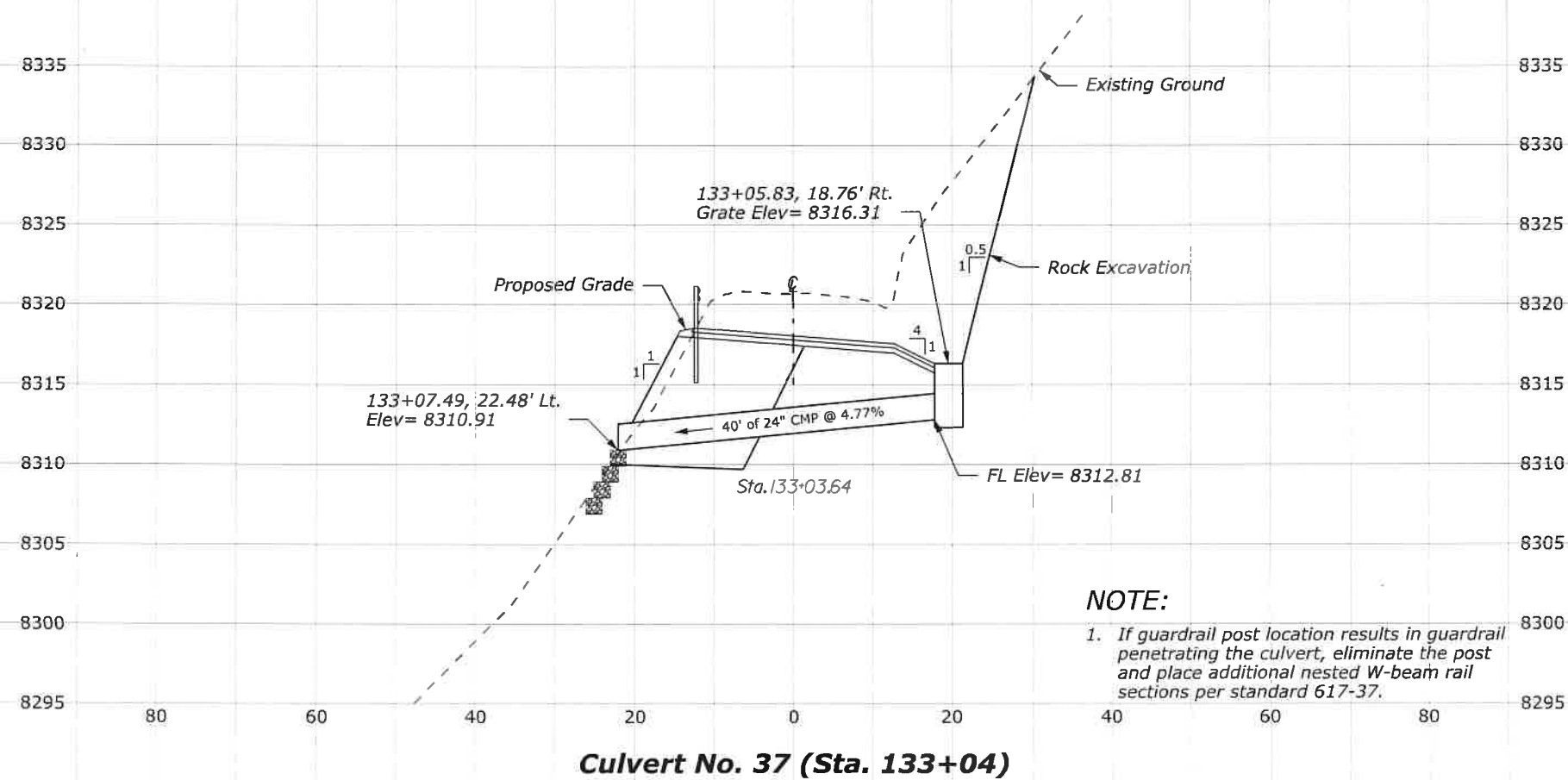


STATE	PROJECT	SHEET NO.
CA	CA FLAP 03S11(1)	Z17



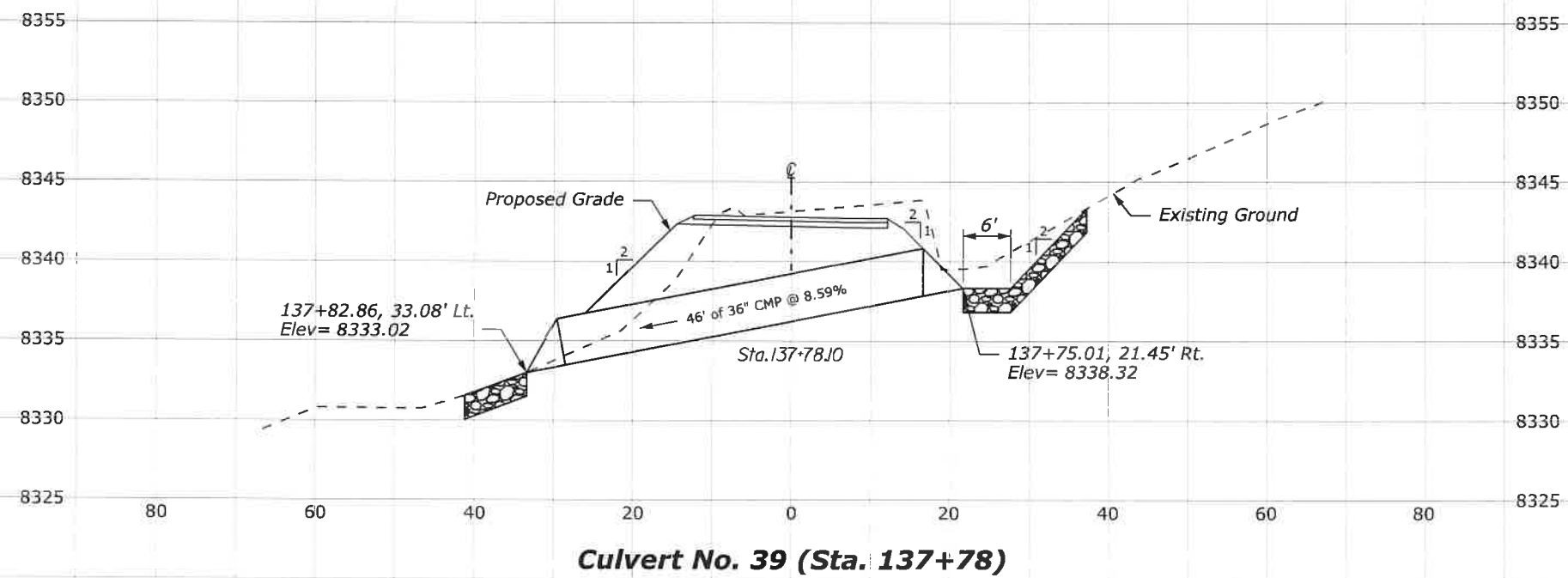
3/25/2021 3:06:15 PM \\denpwp01\dwg\pwworking\045982\484818_17\1717_XSEC_RM.dgn

STATE	PROJECT	SHEET NO.
CA	CA FLAP 03S11(1)	Z19




SCHEDULE A

STATE	PROJECT	SHEET NO.
CA	CA FLAP 03S11(1)	Z20

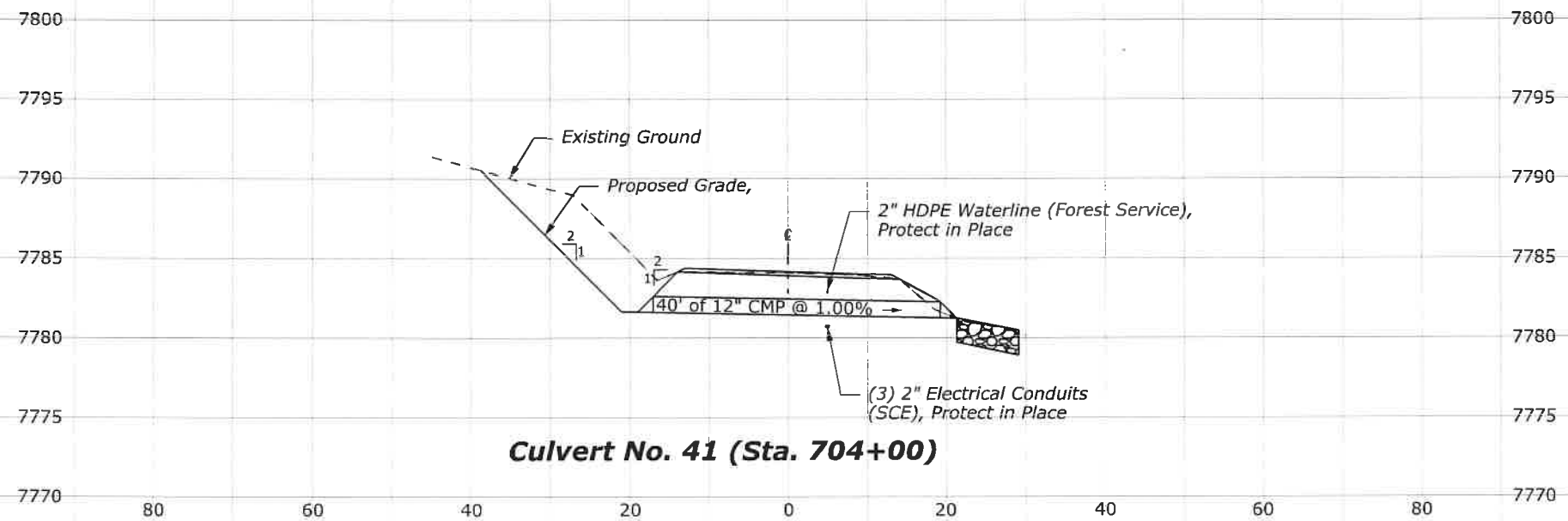


SCHEDULE A

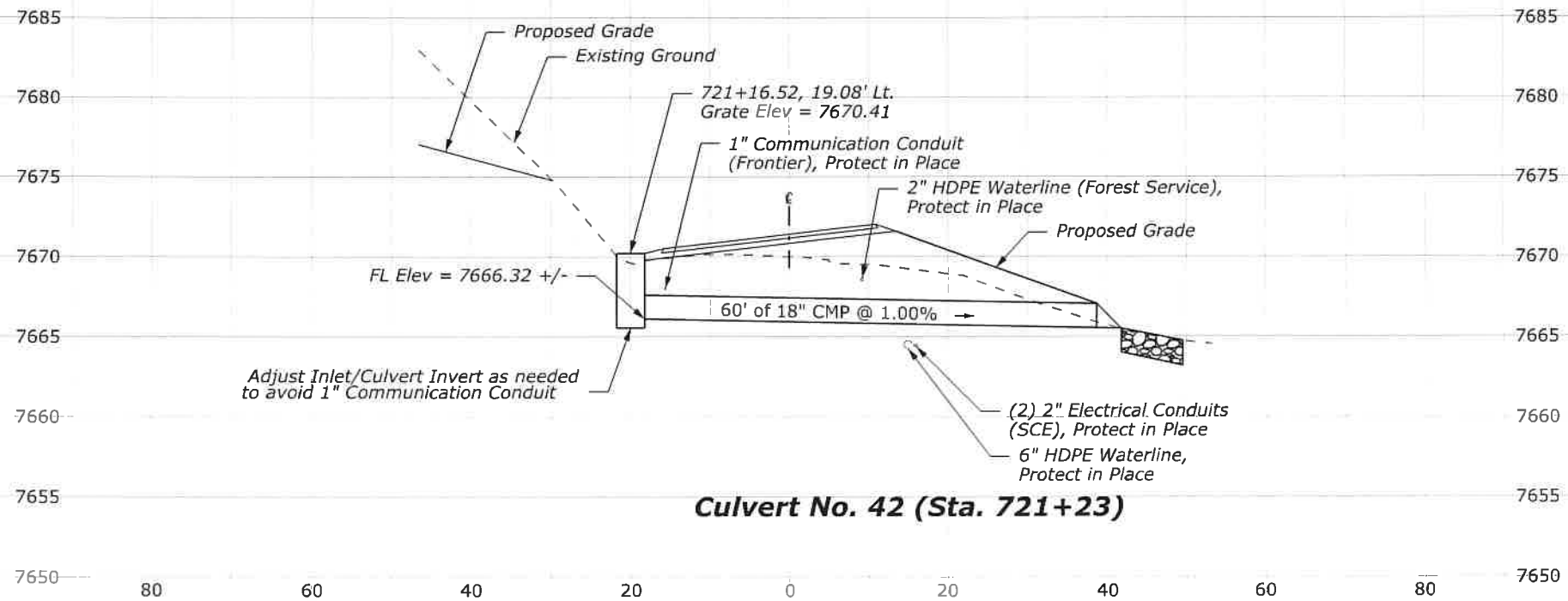


OPTION X

STATE	PROJECT	SHEET NO.
CA	CA FLAP 03S11(1)	Z21

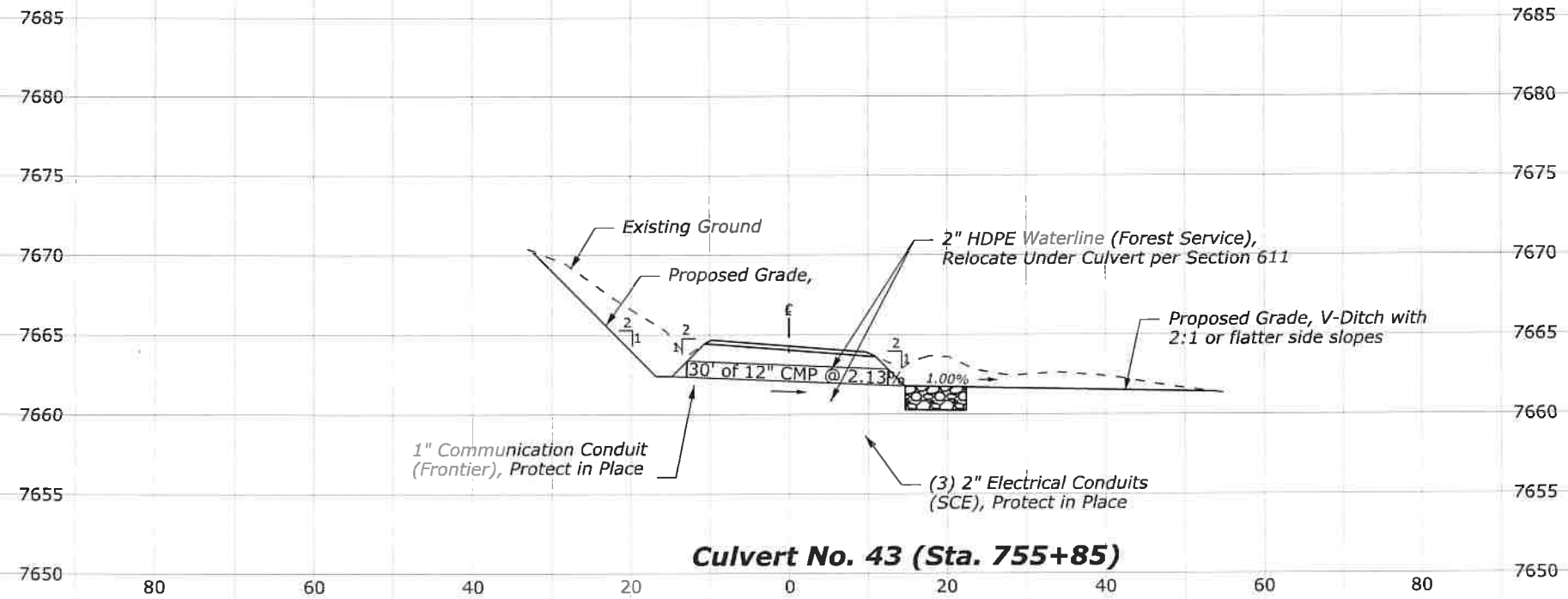


OPTION X



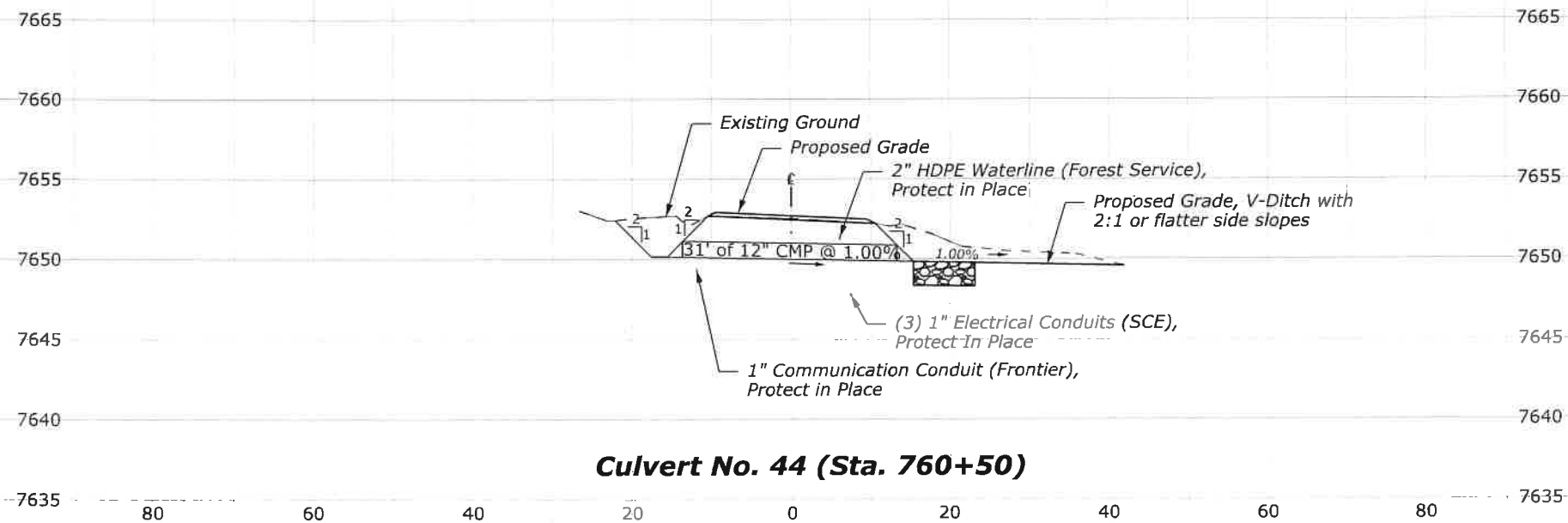
OPTION X

STATE	PROJECT	SHEET NO.
CA	CA FLAP 03S11(1)	Z22



Culvert No. 43 (Sta. 755+85)

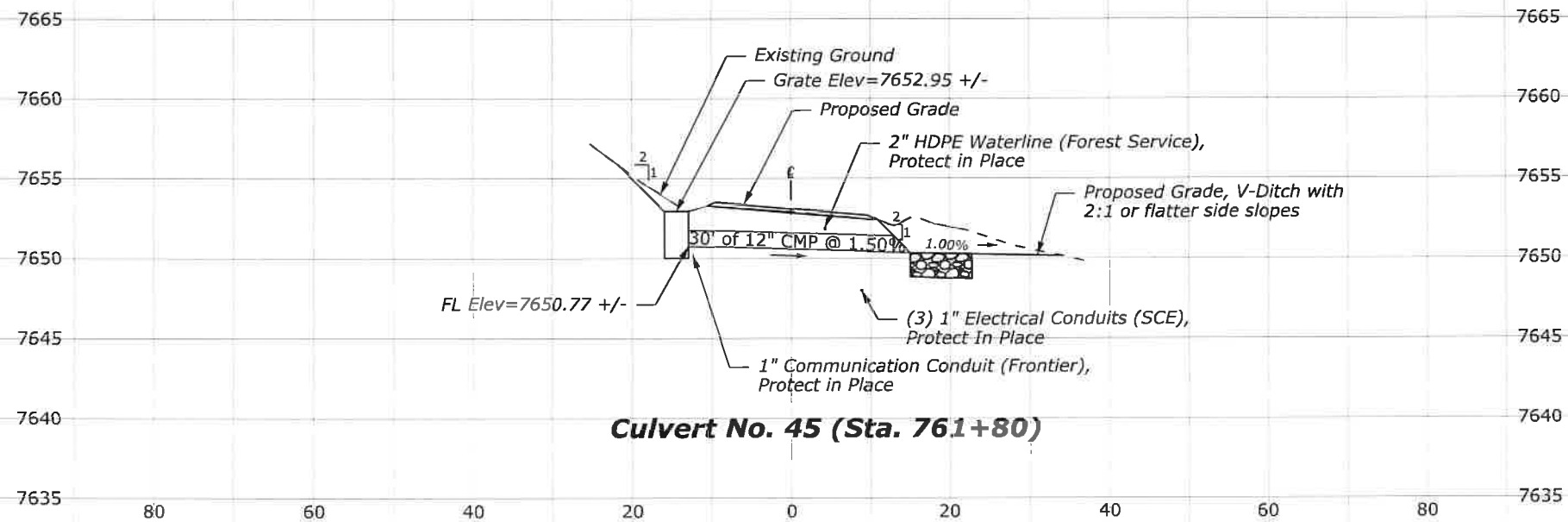
OPTION X



Culvert No. 44 (Sta. 760+50)

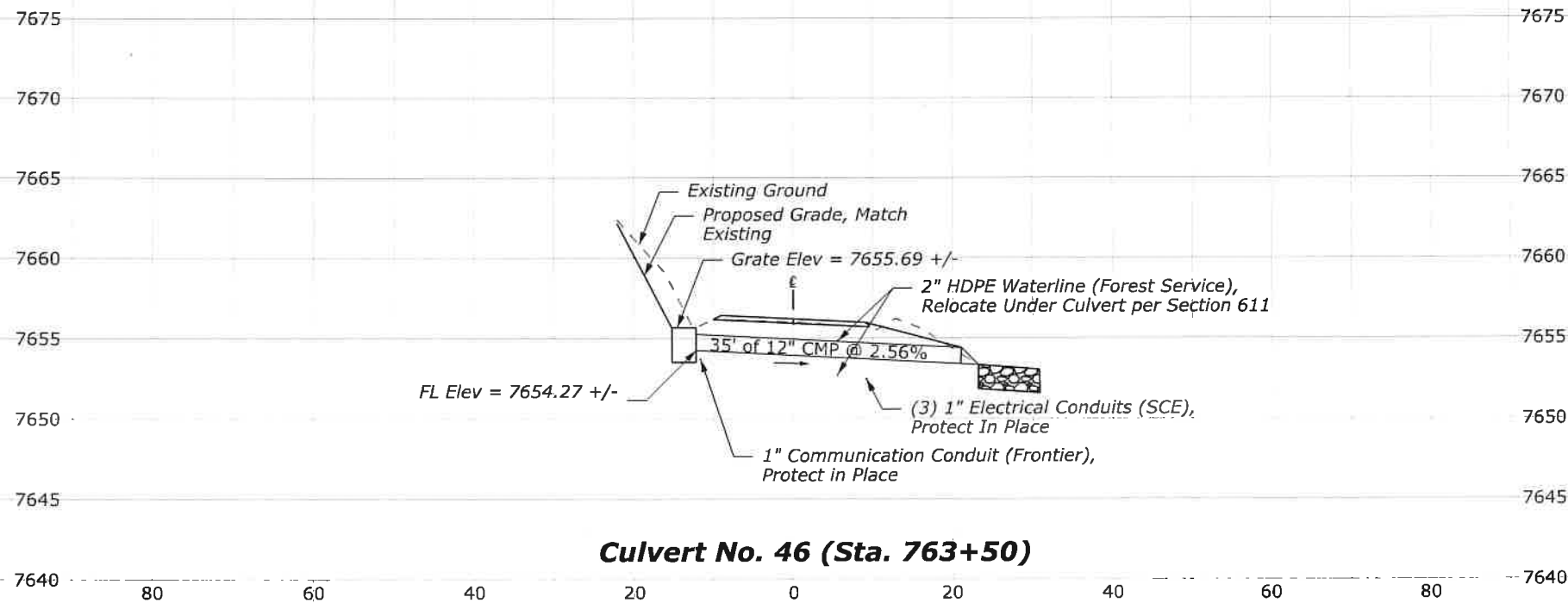
OPTION X

STATE	PROJECT	SHEET NO.
CA	CA FLAP 03S11(1)	Z23



Culvert No. 45 (Sta. 761+80)

OPTION X



Culvert No. 46 (Sta. 763+50)

OPTION X